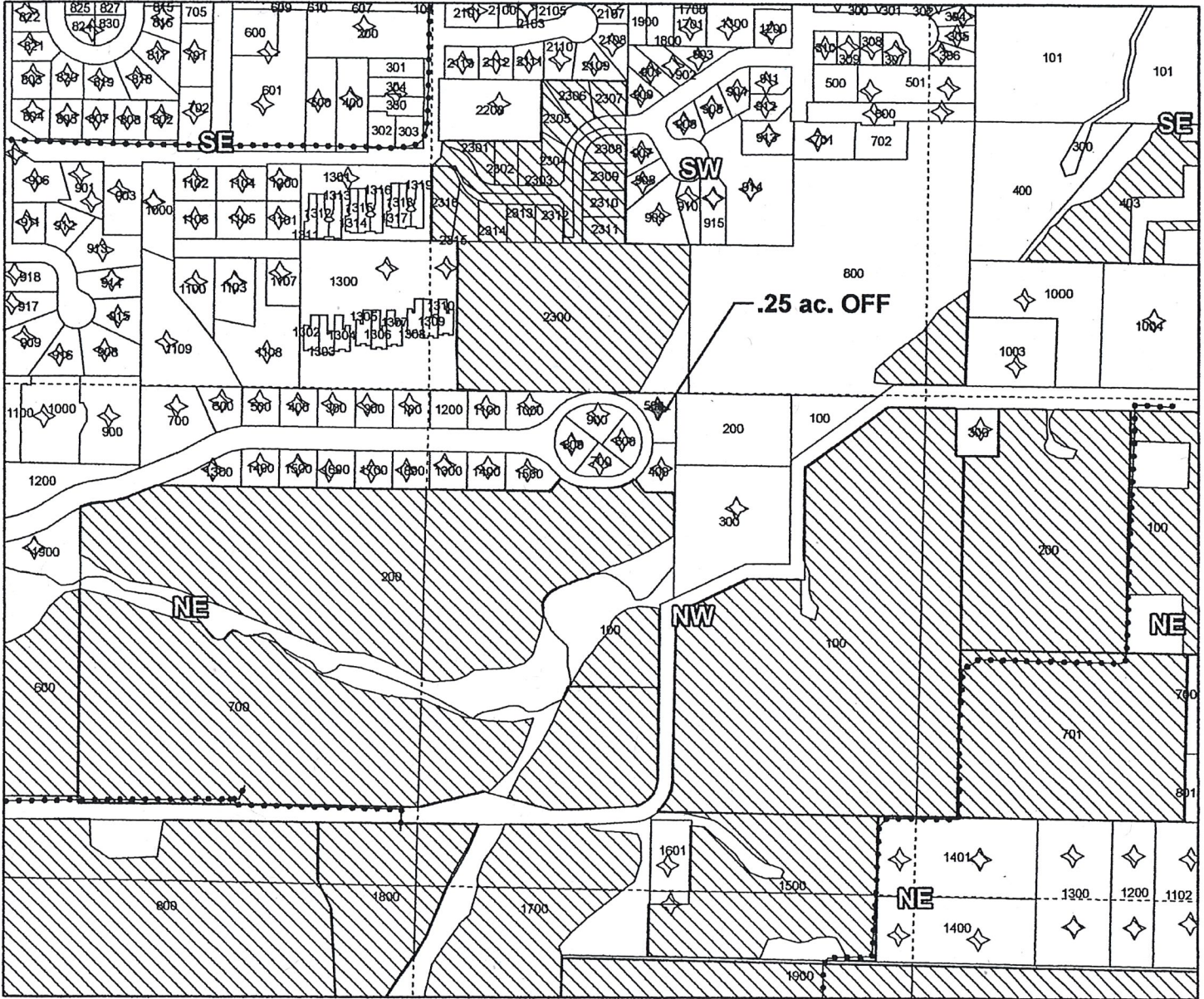
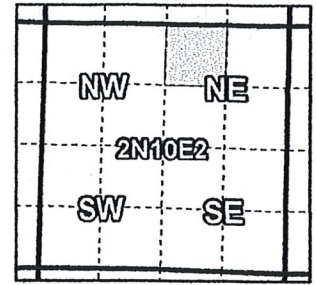


# Farmers Irrigation District

## 2019 District Transfer Application "Off" Map, #1

Certificates: IR 74306, IS 74363

for Jeffery Killingsworth



2N-10E-02-NW/NE-0500, .25 ac. Cert 74306

.25 ac. OFF, 0 water right remains.

2N-10E-02-NW/NE-0500, .25 ac. Cert 74363

.25 ac. OFF, 0 water right remains.

Received by OWRD

NOV 25 2019

Salem, OR

- Pipelines and Canals
- Transfer
- Taxlots
- Primary Water Right



1 inch = 400 feet

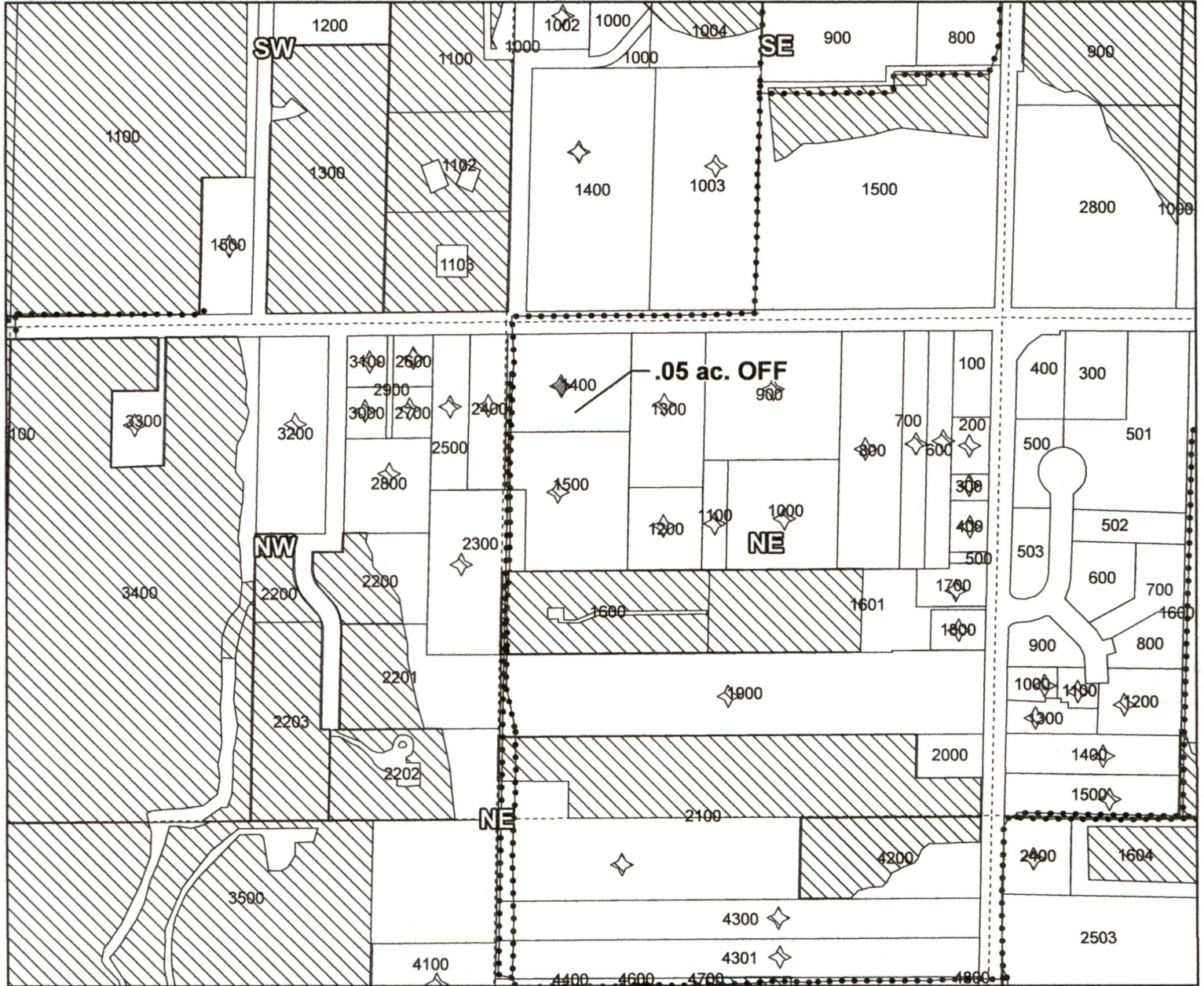
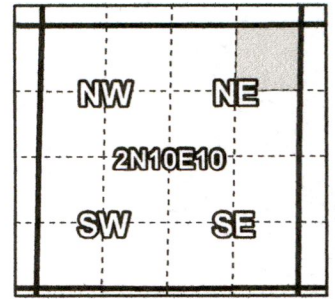
Prepared by Farmers Irrigation District September 2019



# Farmers Irrigation District

## 2019 District Transfer Application "Off" Map, #2

Certificates: IR 74306  
for Lingel, Darrin



2N-10E-10-NE/NE-1400, 1.90 ac. Cert 74306,

.05 ac. OFF, 1.85 ac. remains.

**RECEIVED**  
OCT. 17 2019  
OWRD

- Pipelines and Canals
- Transfer
- Taxlots
- ▨ Primary Water Right



1 inch = 400 feet

Prepared by Farmers Irrigation District September 2019

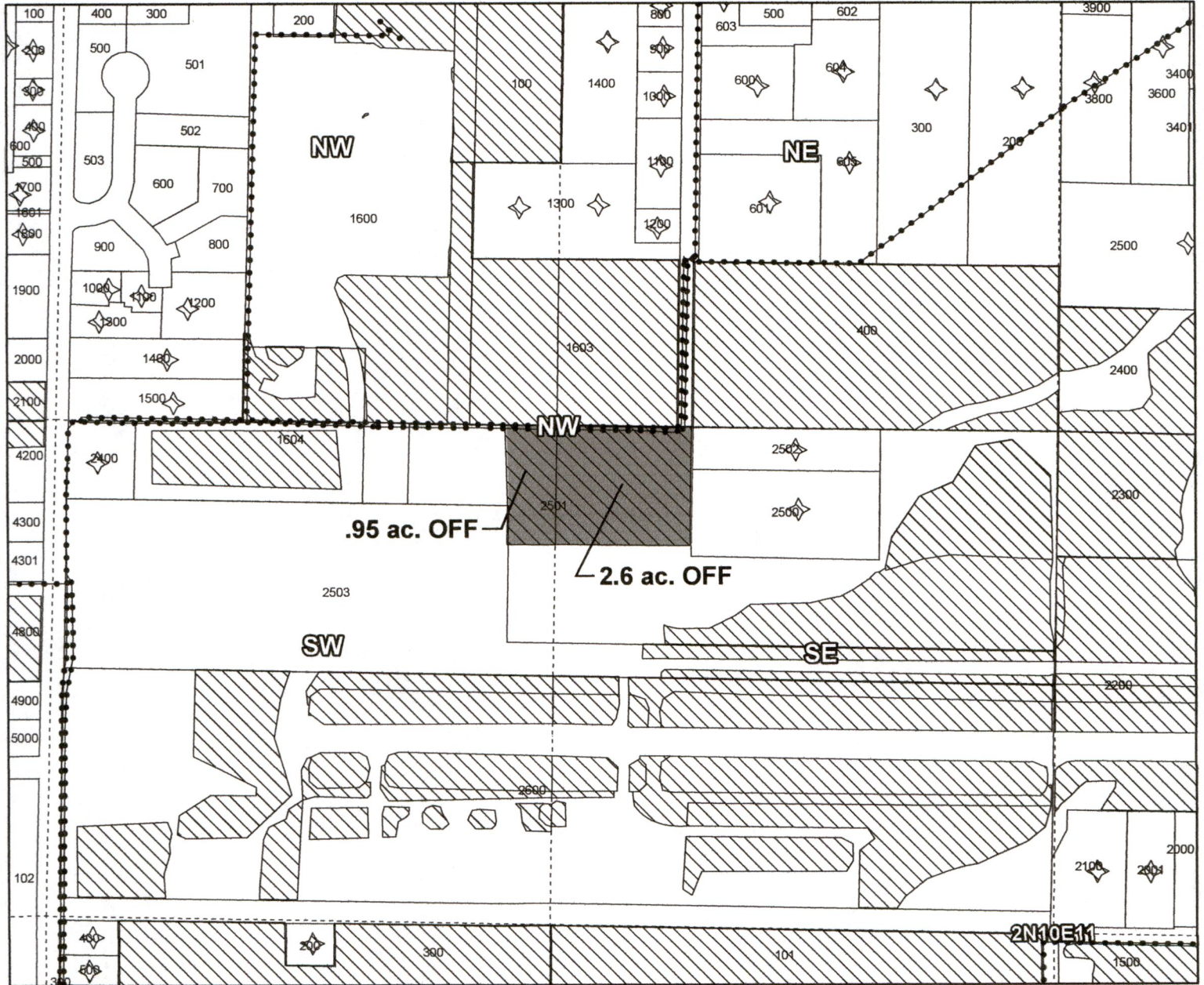
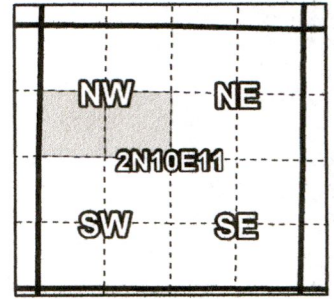
13268



# Farmers Irrigation District

## 2019 District Transfer Application "Off" Map #3

**Certificates: IR 74306**  
for Port of Hood River



2N-10E-11-SE/NW-2501, 10.55 ac. Cert 74306.  
2.6 ac. OFF, 7.95 ac. Remains.

2N-10E-11-SW/NW-2501, .95 ac, Cert 74306  
.95 ac. OFF, 0 ac, Remains

**RECEIVED**  
**OCT 17 2019**  
**OWRD**

- Pipelines and Canals
- Transfer
- Taxlots
- ▨ Primary Water Right



1 inch = 400 feet

Prepared by Farmers Irrigation District September 2019

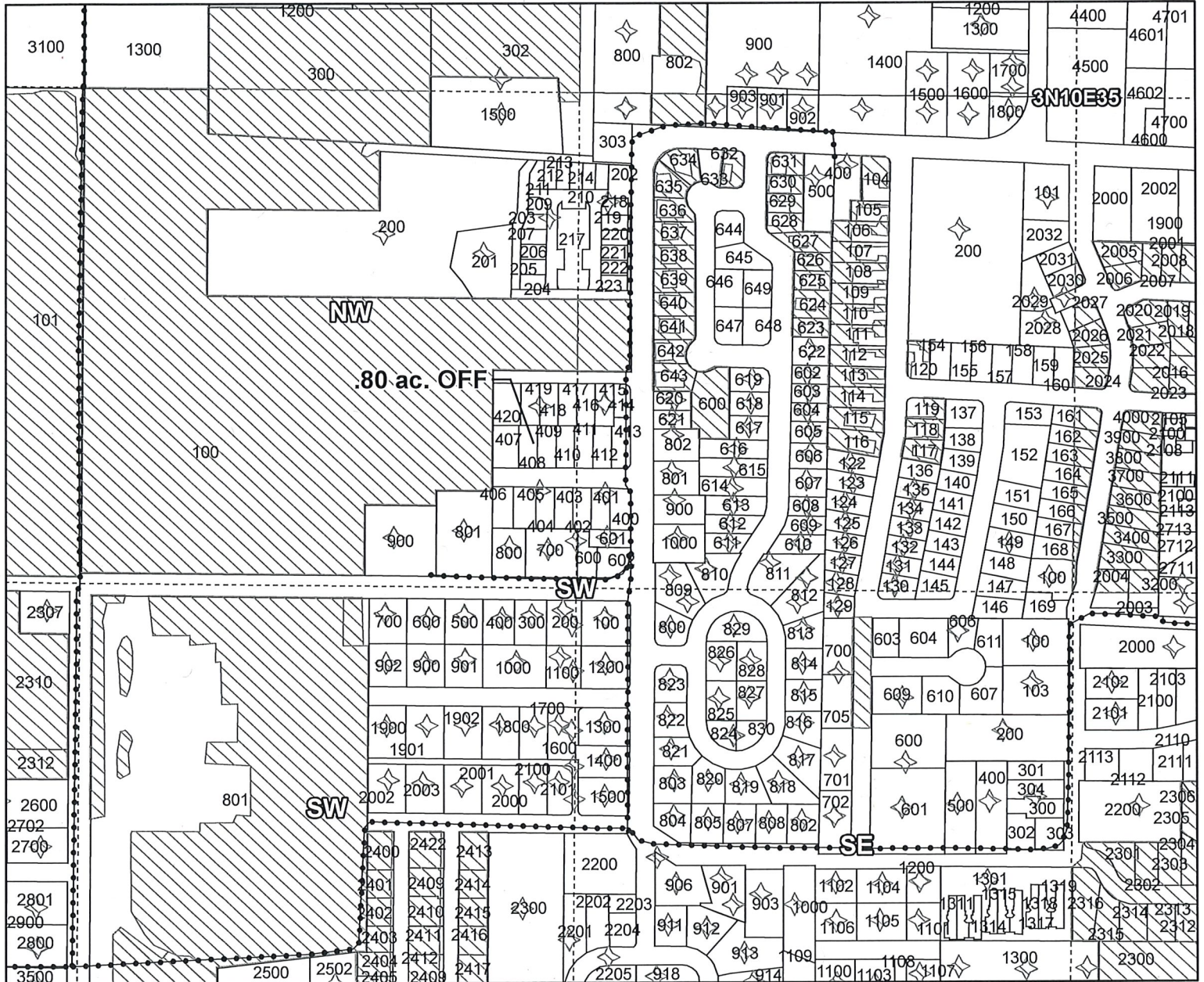
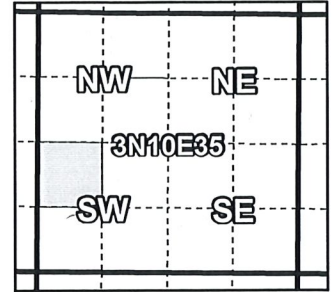


# Farmers Irrigation District

## 2019 District Transfer Application "Off" Map #22

**Certificates: IR 74306**

for Consolidated Land & Cattle, LLC



Parent Parcel, 3N-10E-35-NW/SW-0400, 1.7 ac. Cert 74306  
 .80 ac. OFF.

.90 acre remains.

These acres were included in IL- 1670

- Pipelines and Canals
- Transfer
- Taxlots
- ▨ Primary Water Right

Received by OWRD

NOV 19 2019

T-13268

Salem, OR

Prepared by Farmers Irrigation District November 2019



1 inch = 400 feet



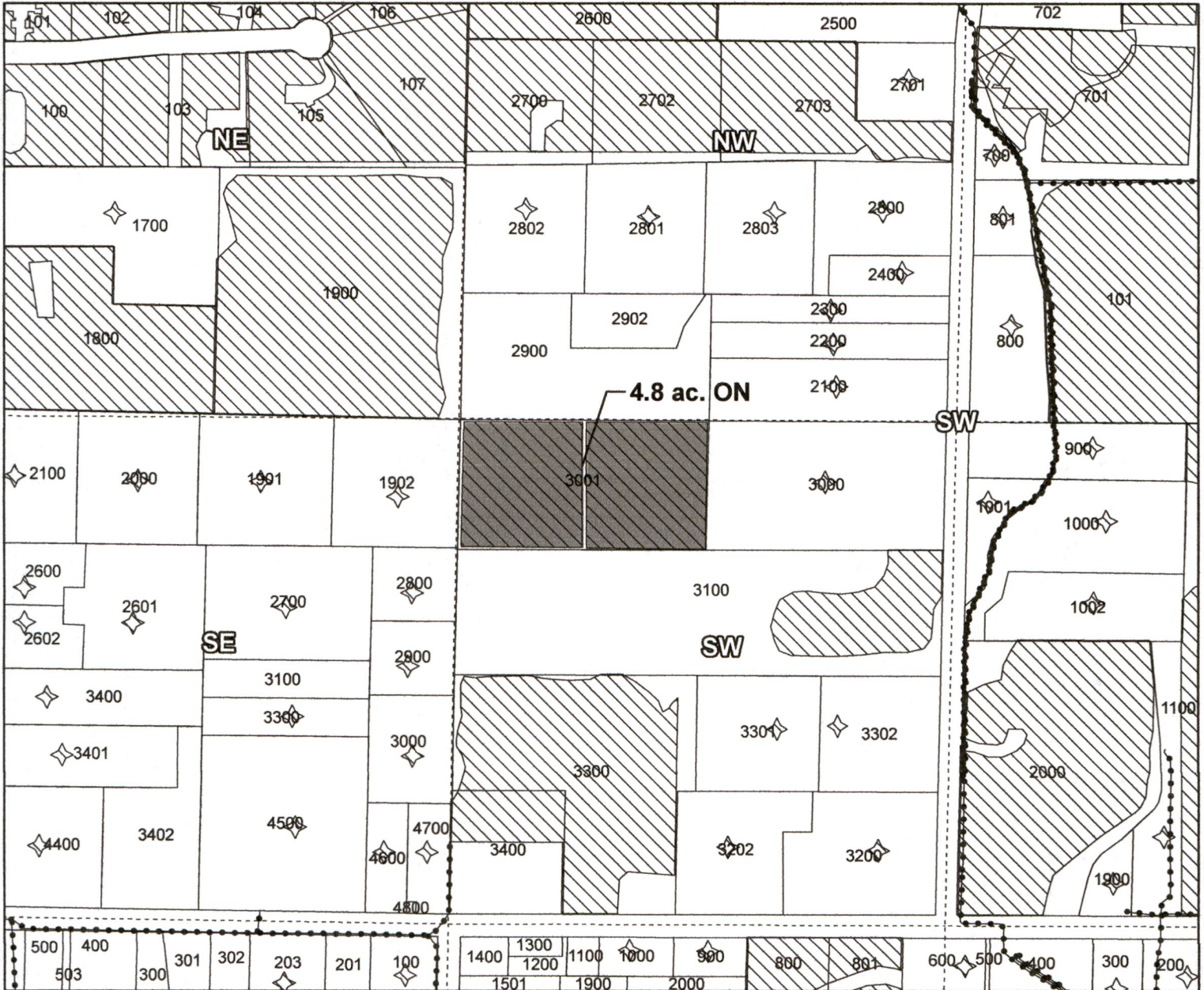
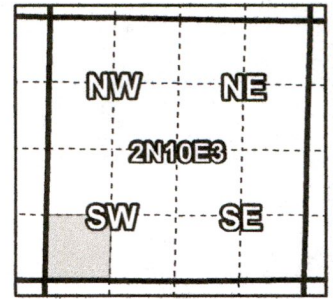




# Farmers Irrigation District

## 2019 District Transfer Application "ON" Map #6

**Certificates: IR 74306**  
for Johnson, Randall



2N-10E-03-SW/SW-3001

4.80 ac. ON, certificate 74306,

4.80 ac. Total.

**RECEIVED**  
**OCT 17 2019**  
**OWRD**

- Pipelines and Canals
- Transfer
- Taxlots
- Primary Water Right



1 inch = 400 feet

Prepared by Farmers Irrigation District September 2019

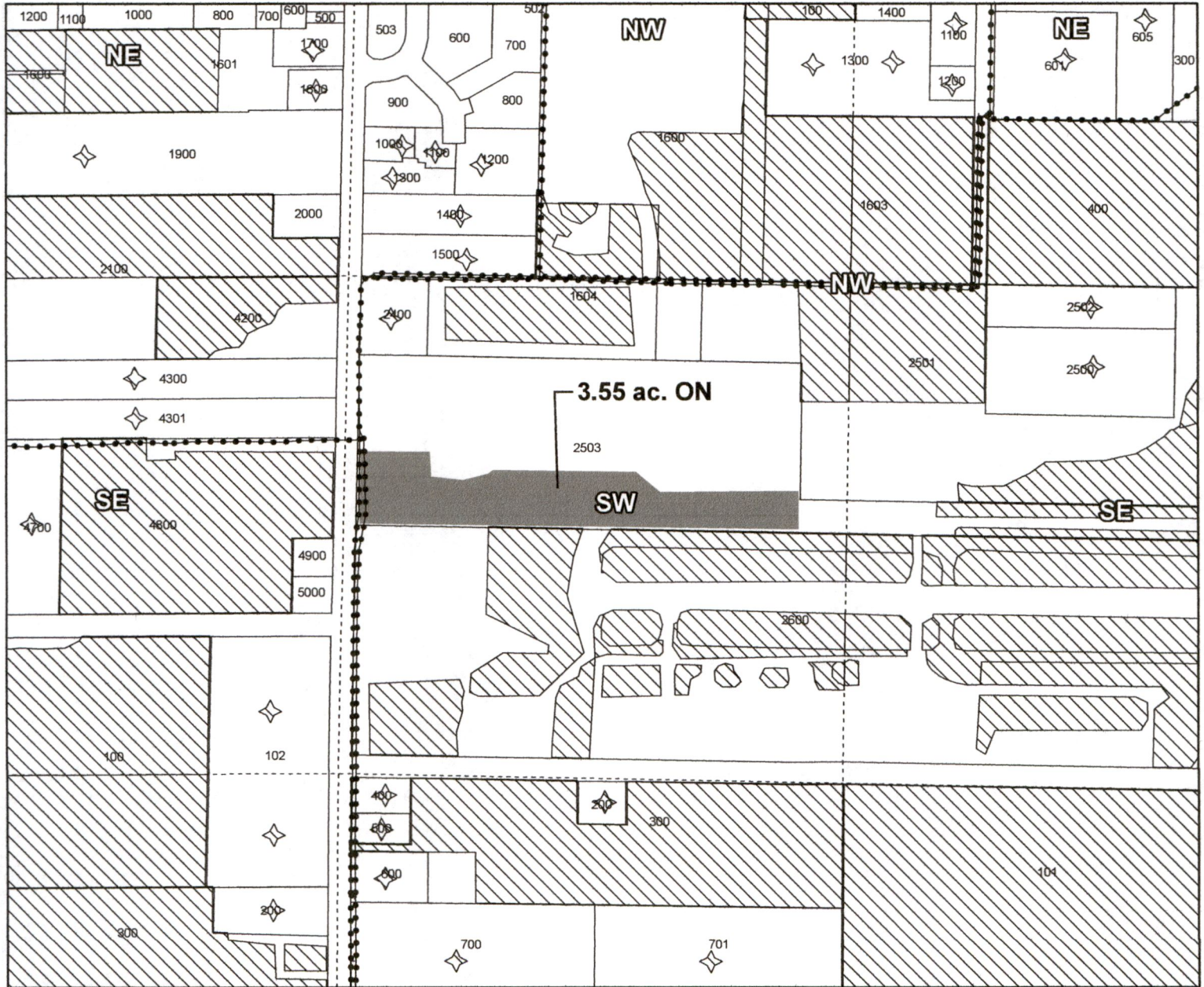
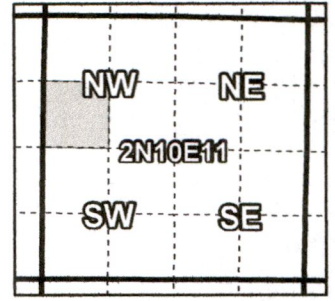
13268



# Farmers Irrigation District

## 2019 District Transfer Application "On" Map # 7

**Certificates: IR 74306**  
for Port of Hood River



2N-10E-11-SW/NW-2503

3.55 ac. ON, Cert 74306

3.55 ac. Total.

Private Certificate IS 74337, No Change.



1 inch = 400 feet

**RECEIVED**  
**OCT 17 2019**  
**OWRD**

- Pipelines and Canals
- Transfer
- Taxlots
- ▨ Primary Water Right

Prepared by Farmers Irrigation District *Sept* January 2019

13268



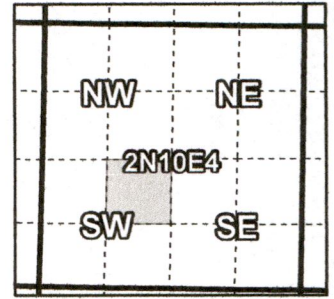




# Farmers Irrigation District

## 2019 District Transfer Application "Off" Map # 9

Certificates: IR 85974, IS 74299, IS 85975, IS 85976  
 Matthew & Bonnie Cox



2N-10E-04-NE/SW-2800 6.40 ac. Certs IR 85974, IS 74299, IS 85975 IS 85976.

1.20 ac. OFF all Certs.

5.2 acres remain.

**RECEIVED**  
 OCT 17 2019  
 OWRD

- Pipelines and Canals
- Transfer
- Taxlots
- ▨ Primary Water Right



1 inch = 400 feet

Prepared by Farmers Irrigation District September 2019

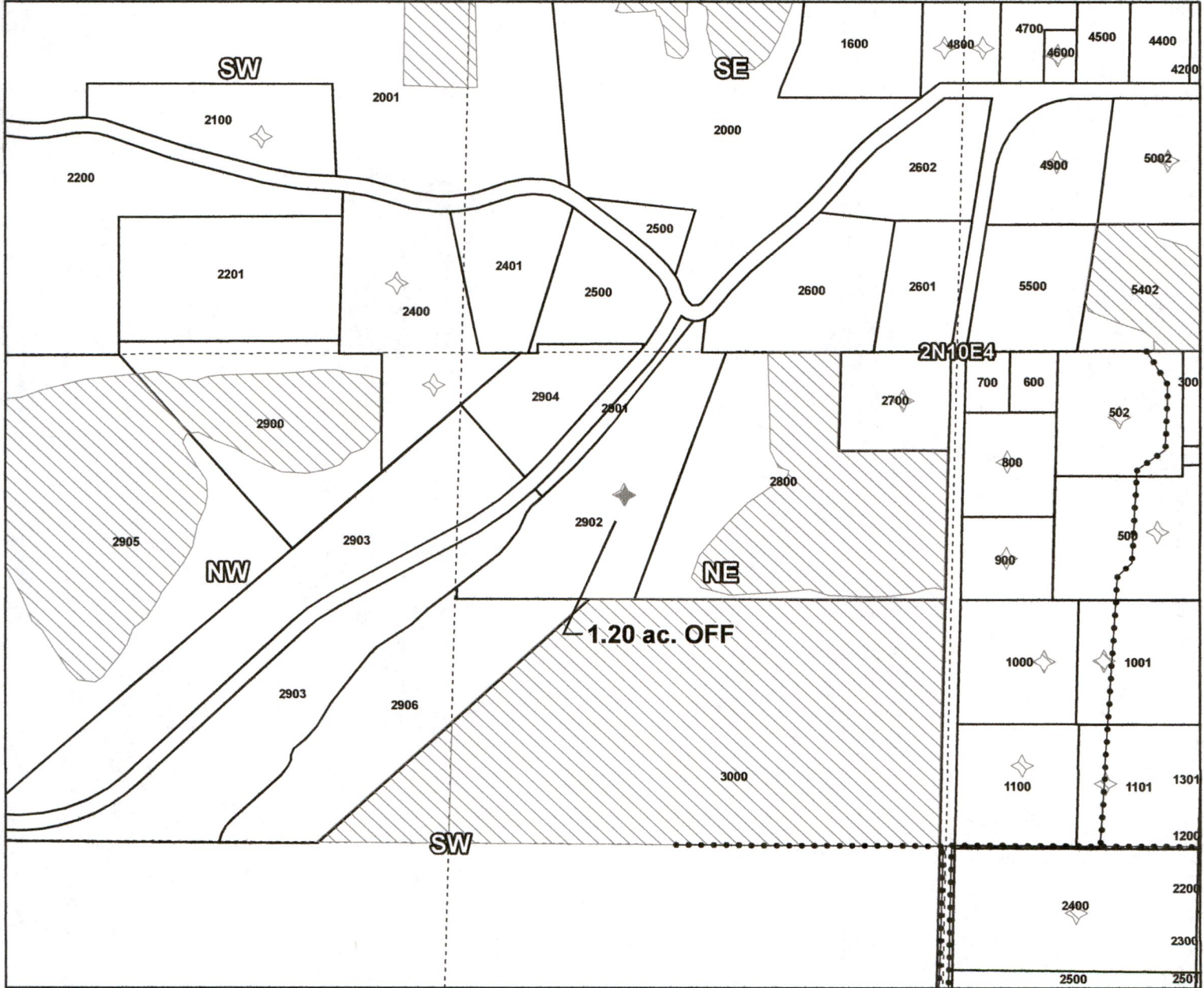
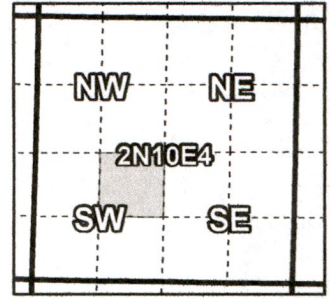
13268



# Farmers Irrigation District

## 2018 District Transfer Application "Off" Map # 10

Certificates: IR 85974, IS 74299, IS 85975, IS 85976  
 Matt & Bonnie Cox



2N-10E-04-NE/SW-2902, 1.20 ac OFF, certs IR 85974, IS 74299, IS 85975, IS 85976.

No water right acres remaining.

**RECEIVED**  
**OCT 17 2019**  
**OWRD**

- Pipelines and Canals
- Transfer
- Taxlots
- ▨ Primary Water Right



1 inch = 400 feet

Prepared by Farmers Irrigation District September 2019

13268

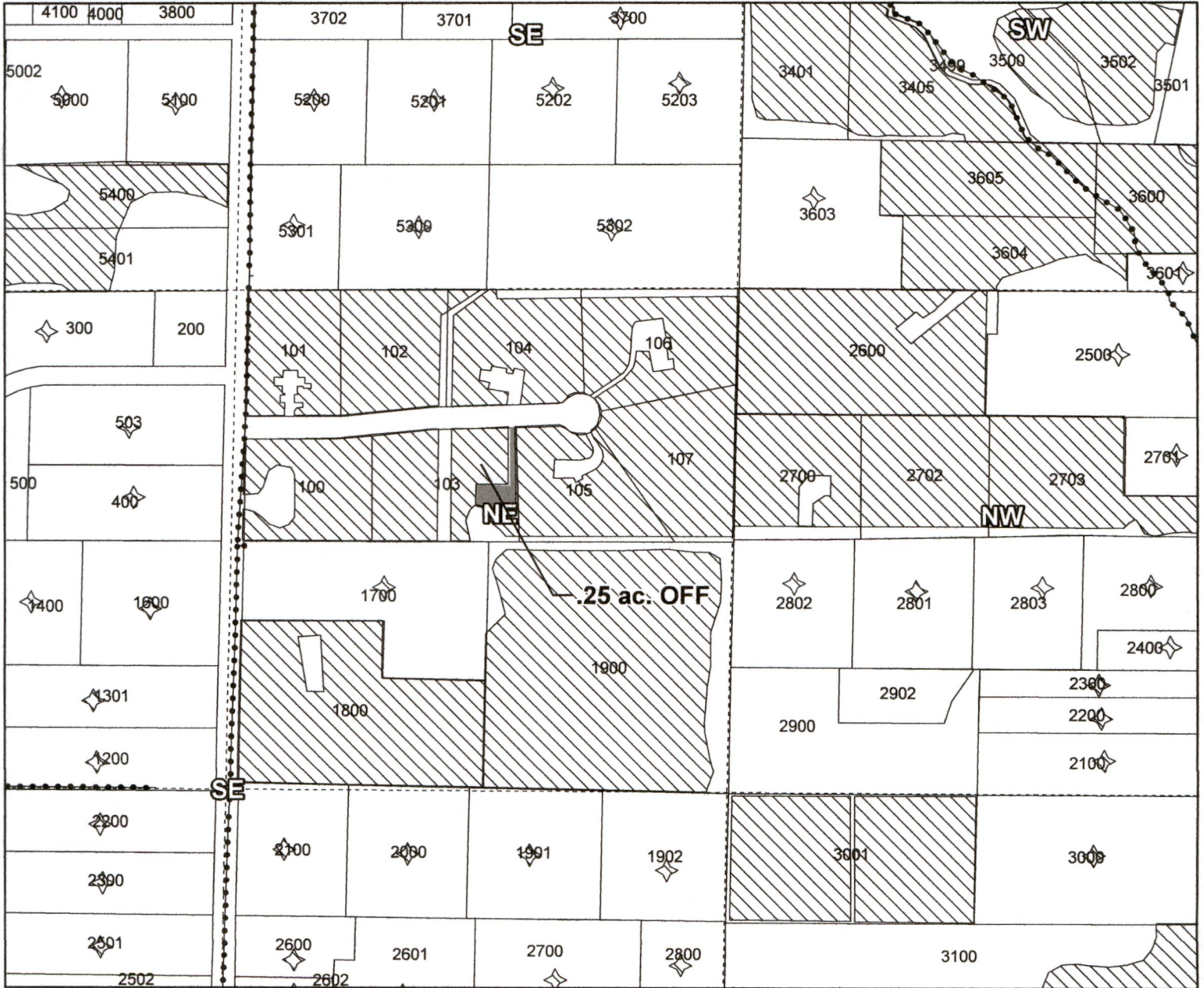
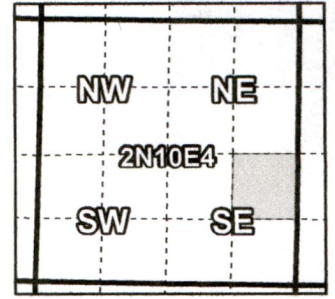


# Farmers Irrigation District

## 2019 District Transfer Application "Off" Map # 11

**Certificates: IR 85974, IS 74299, IS 85975, IS 85976**

for Robertson, Jeremy



2N-10E-04-NE/SE-0103, 2.3 ac. certificates 85974, 74299, 85975, 85976  
 .25 ac. OFF all certificates.

2.05 ac. remains, certificates 85974, 74299, 85975, 85976.

Private cert 93376, No change.

- Pipelines and Canals
- Transfer
- Taxlots
- Primary Water Right

**RECEIVED**  
**OCT 17 2019**  
**OWRD**



1 inch = 400 feet

Prepared by Farmers Irrigation District September 2019

13268

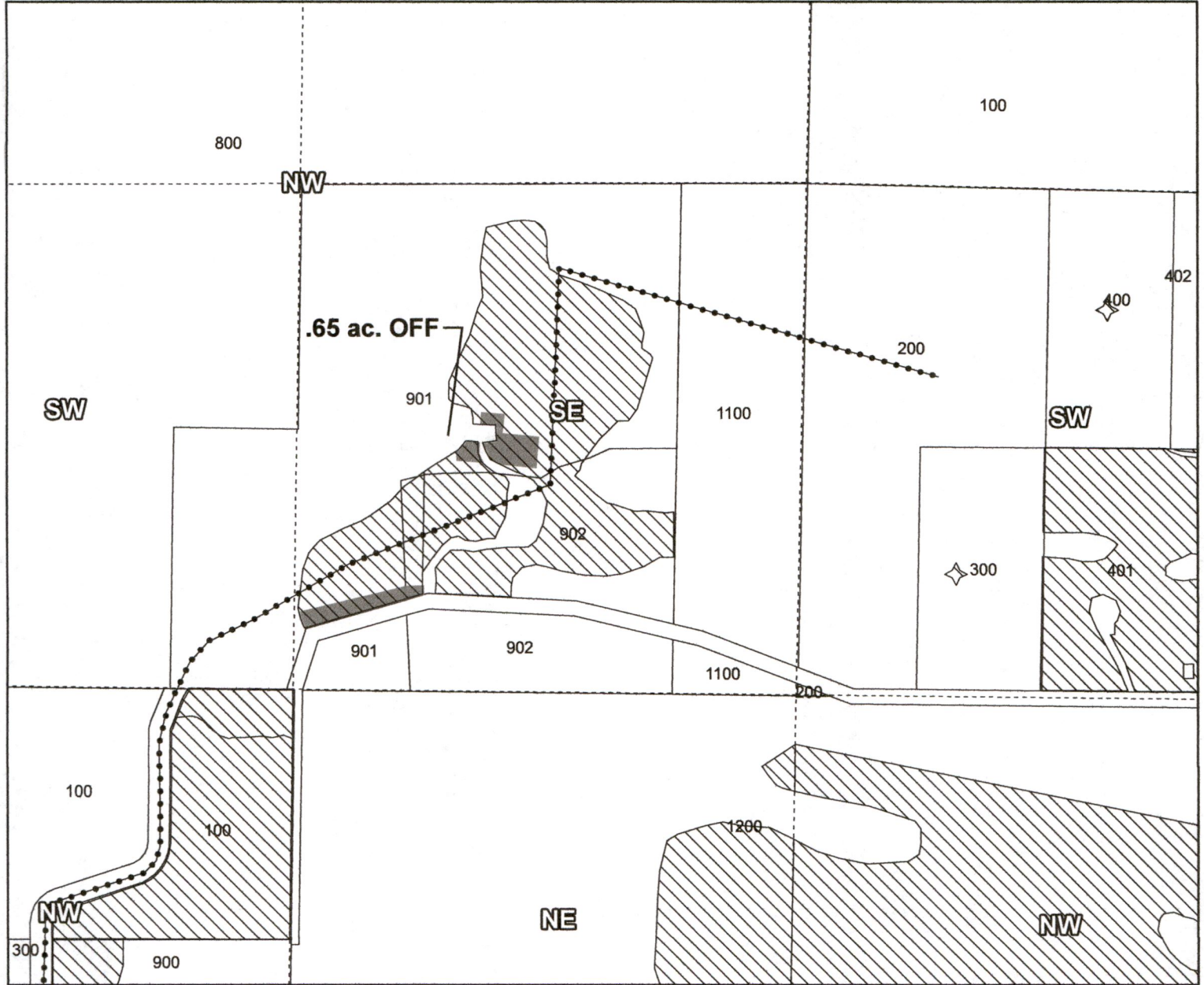
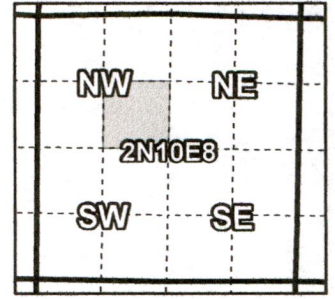


# Farmers Irrigation District

## 2019 District Transfer Application "Off" Map # 12

Certificates: IR 85974, IS 85975, IS S-55225

for Beatty, Jane



2N-10E-08-SE/NW-0901, .65 ac. OFF, Certs 85974, 85975, S-55225

5.8 ac. remains

- Pipelines and Canals
- Transfer
- Taxlots
- ▨ Primary Water Right

**RECEIVED**  
OCT 17 2019  
OWRD



1 inch = 400 feet

Prepared by Farmers Irrigation District | September 2019

13268

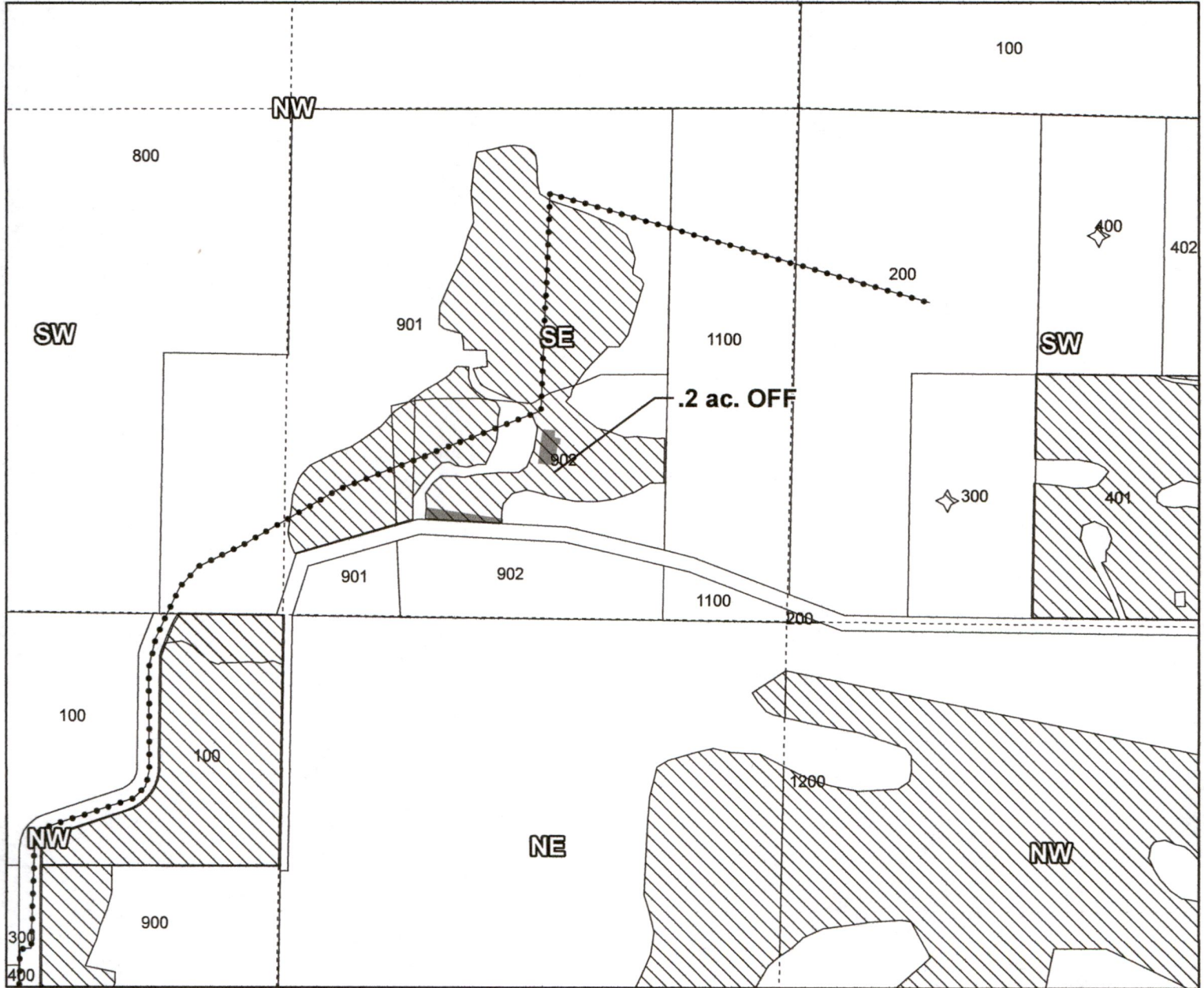
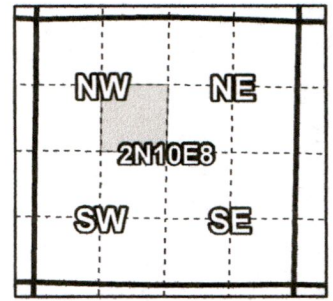


# Farmers Irrigation District

## 2019 District Transfer Application "Off" Map # 13

Certificates: IR 85974, IS 85975, IS S-55225

for DeWitt, Tod & Janet



2N-10E-08-SE/NW-0902, .20 ac OFF, Certs 85974, 85975, S-55225,

3.25 ac. remains.

**RECEIVED**  
OCT 17 2019  
OWRD

- Pipelines and Canals
- Transfer
- Taxlots
- ▨ Primary Water Right



1 inch = 400 feet

Prepared by Farmers Irrigation District September 2019

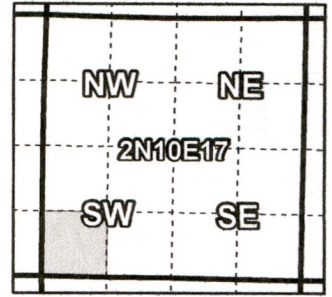
13268



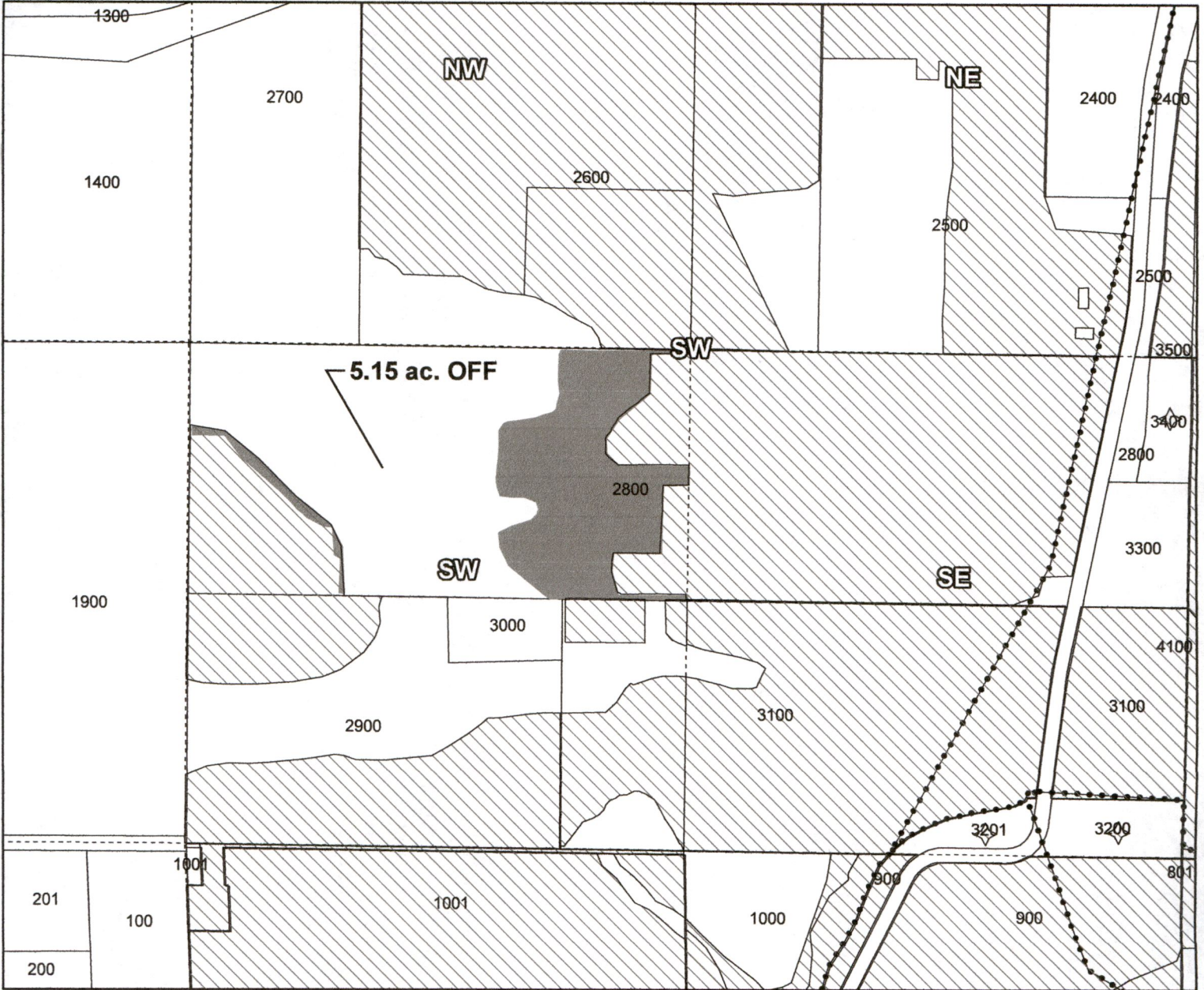
# Farmers Irrigation District

## 2019 Notice of District Transfer "Off" Map # 14

Also  
S  
55225



**Certificates: IR 85974, IS 85975**  
for Dick & Joyce Kobayashi



2N-10E-17-SW/SW-2800, 9.7 acres certificate 85974 & 85975.

5.15 ac. OFF both certificates,

4.55 ac. Remains, both certificates. No change to private cert 90211. *Storage*

**RECEIVED**  
**OCT 17 2019**  
**OWRD**

- Pipelines and Canals
- Transfer
- Taxlots
- ▨ Primary Water Right



1 inch = 400 feet

Prepared by Farmers Irrigation District September 2019

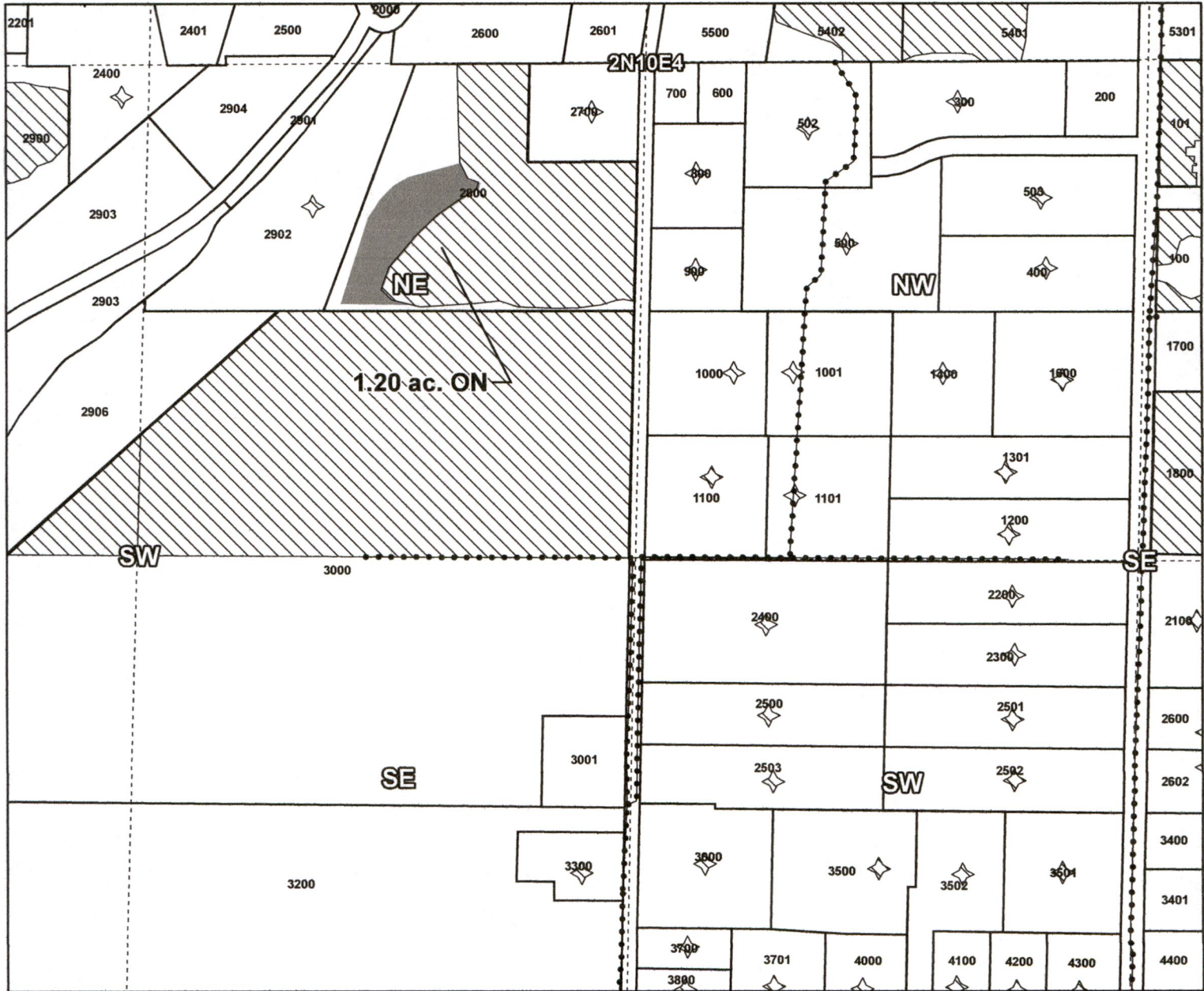
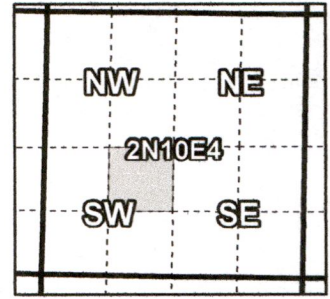
13268



# Farmers Irrigation District

## 2019 District Transfer Application "On" Map # 15

Certificates: IR 85974, IS 74299, IS 85975, IS 85976  
 Matt & Bonnie Cox



2N-10E-04-NE/SW-2800, 5.2 ac. existing, cert IR 85974, IS 74299, IS 85975, IS 85976.

1.20 ac. ON certs 85974, 74299, 85975, 85976.

Total water rights = 6.40 ac.

- Pipelines and Canals
- Transfer
- Taxlots
- Primary Water Right

**RECEIVED**  
 OCT 17 2019  
 OWRD



1 inch = 400 feet

Prepared by Farmers Irrigation District September 2019

13268

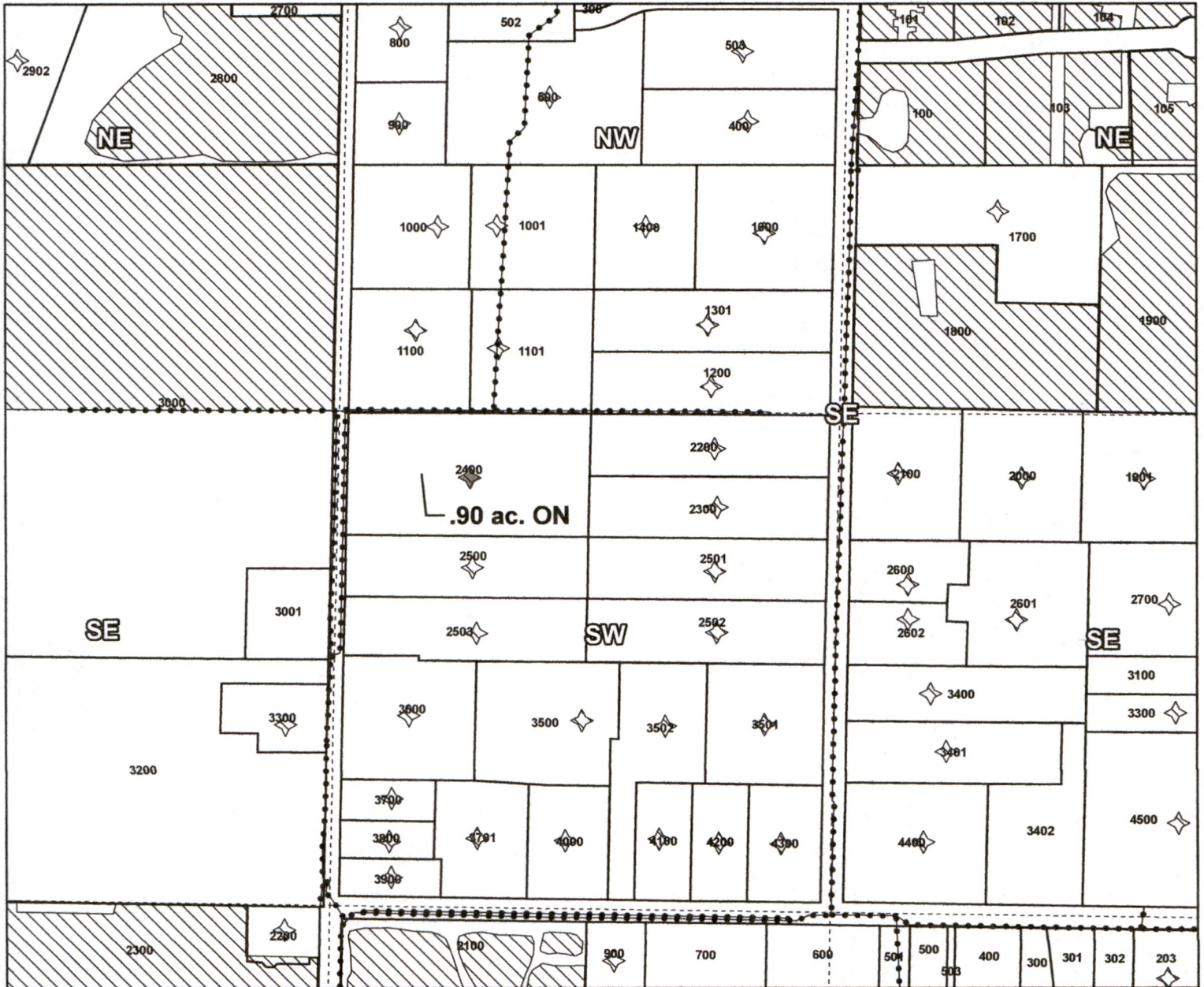
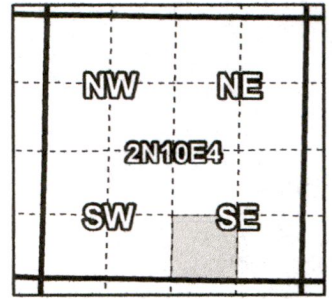


# Farmers Irrigation District

## 2019 District Transfer Application "On" Map #16

**Certificates: IR 85974, IS 74299, IS 85975, IS 85976**

for Jackson, Mack Roy & Lynn



2N-10E-04-SW/SE-2400, 2.6 ac. Certs, 85974, 74299, 85975, 85976.

.90 ac. ON all certificates,

Total new water right = 3.50 ac.

- ◆ Pipeline and Canals
- Transfer
- Taxlots
- ▨ Primary Water Right

**RECEIVED**

**OCT 17 2019**

**OWRD**



1 inch = 400 feet

Prepared by Farmers Irrigation District September 2019

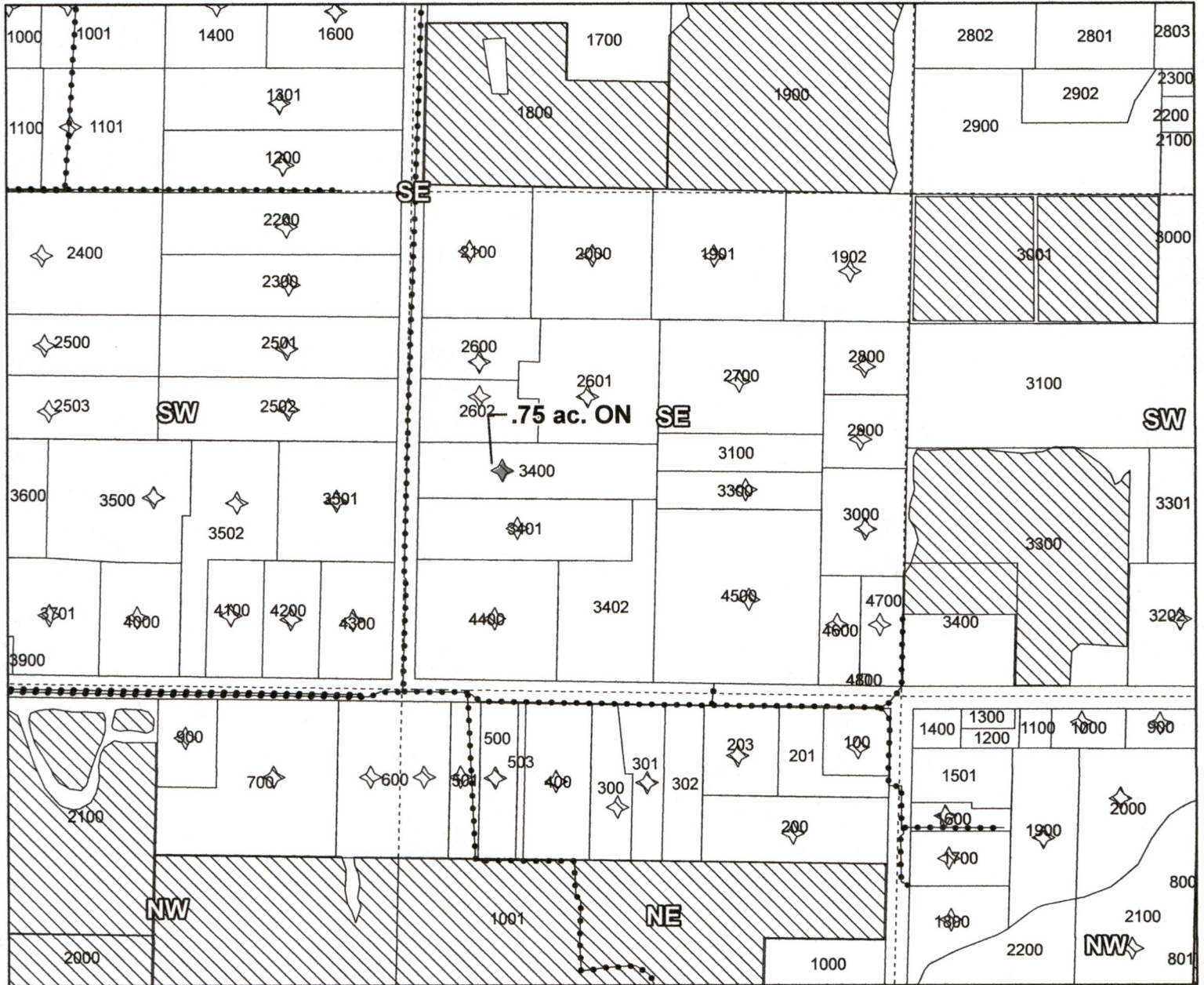
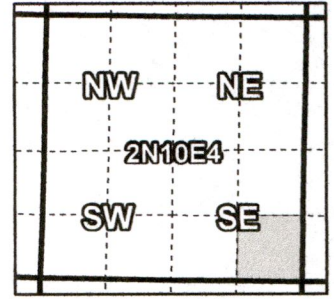
**13268**



# Farmers Irrigation District

## 2019 District Transfer Application "ON" Map #17

Certificates: IR 85974, IS 74299, IS 85975, IS 85976  
 Zachary & Holly Yoder



2N-10E-04-SE/SE-3400, .75 ac. ON, Certificates 85974, 74299, 85975 & 85976.

.75 ac. Total

**RECEIVED**  
 OCT 17 2019  
 OWRD

- Pipelines and Canals
- Transfer
- Taxlots
- ▨ Primary Water Right



1 inch = 400 feet

Prepared by Farmers Irrigation District October 2019

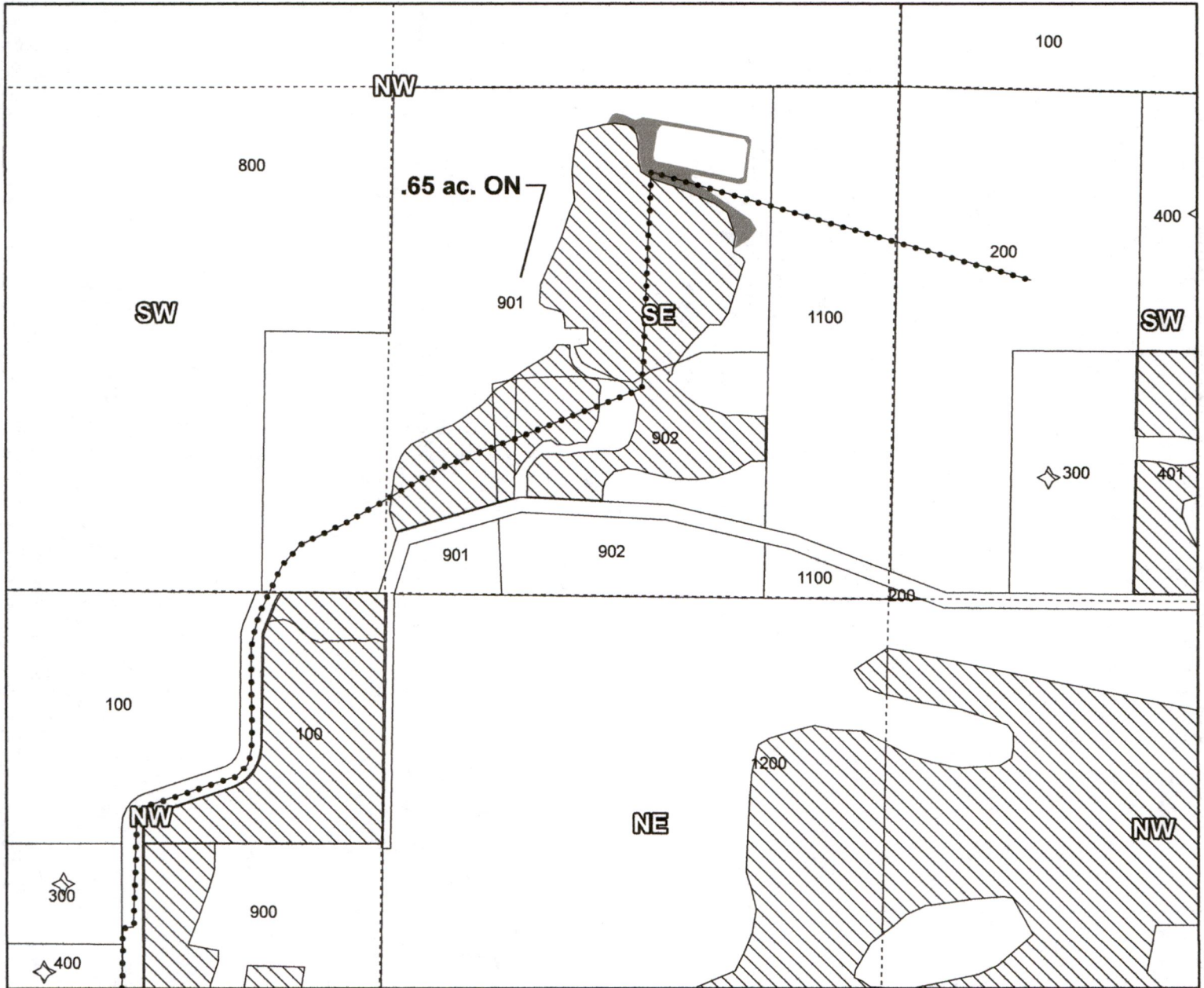
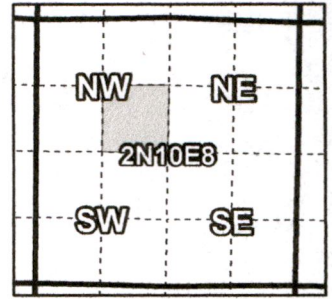
13268



# Farmers Irrigation District

## 2019 District Transfer Application "On" Map # 18

Certificates: IR 85974, IS 85975, IS S-55225  
for Beatty, Jane



2N-10E-08-SE/NW-0901, .65 ac. ON, Certs 85974, 85975, S-55225

6.45 ac. total

- Pipelines and Canals
- Transfer
- Taxlots
- ▨ Primary Water Right

**RECEIVED**  
**OCT 17 2019**  
**OWRD**



1 inch = 400 feet

Prepared by Farmers Irrigation District October 2019

**13268**

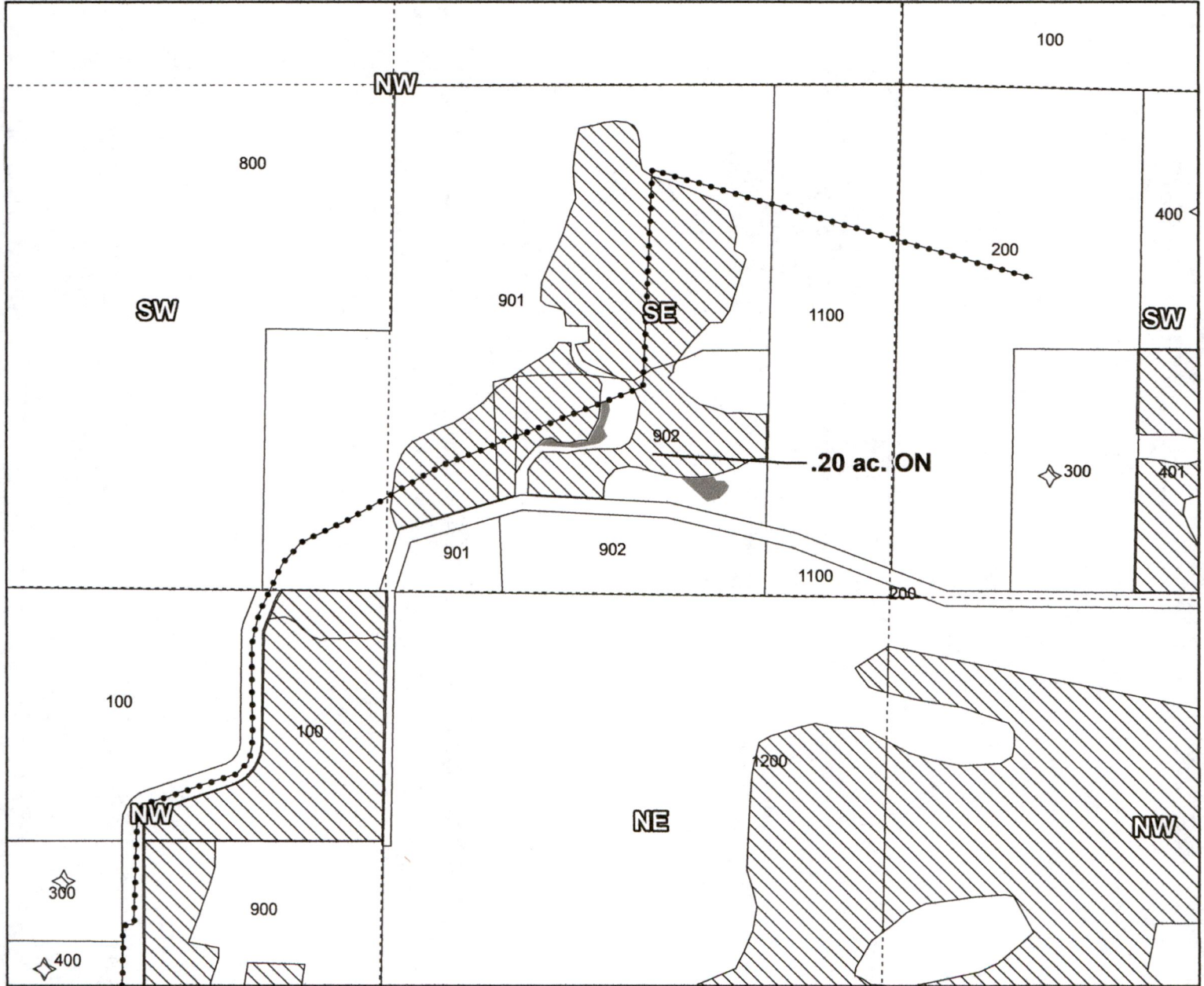
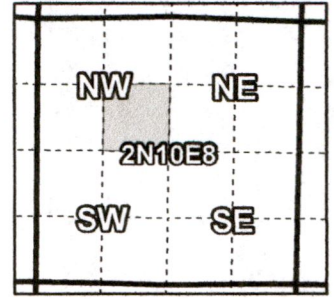


# Farmers Irrigation District

## 2019 District Transfer Application "On" Map # 19

Certificates: IR 85974, IS 85975, IS S-55225

for DeWitt, Todd & Janet



2N-10E-08-SE/NW-0902, .20 ac. ON, Certs 85974, 85975, Permit S-55225

3.45 ac. total

- Pipelines and Canals
- Transfer
- ... Taxlots
- ▨ Primary Water Right

RECEIVED

OCT 17 2019

OWRD



1 inch = 400 feet

Prepared by Farmers Irrigation District October 2019

13268

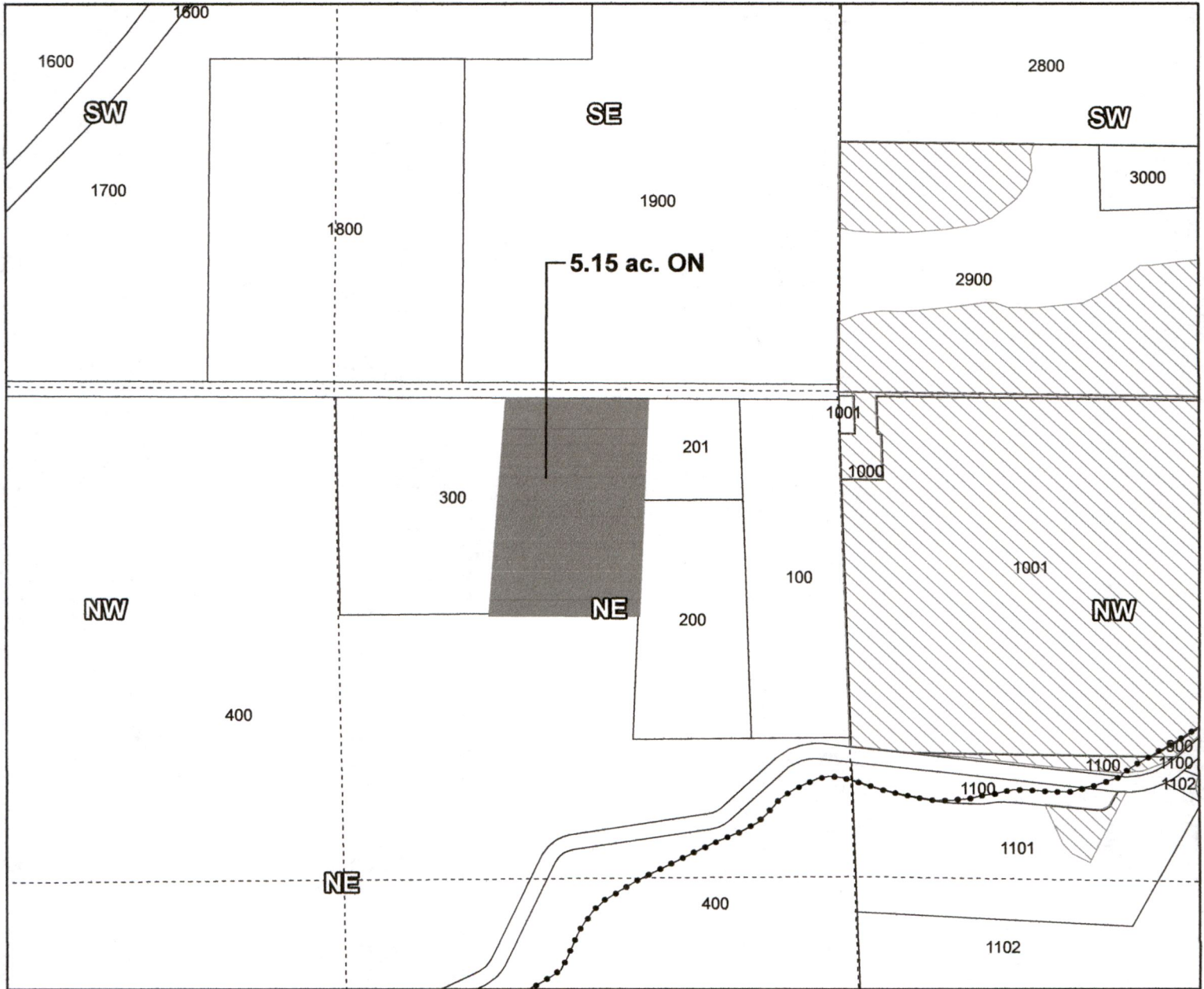
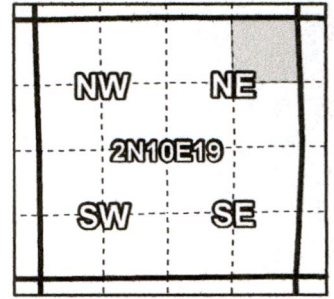


# Farmers Irrigation District

## 2019 Notice of District Transfer "On" Map # 20

Certificates: IR 85974, IS 85975

for Dick & Joyce Kobayashi



2N-10E-19-NE/NE-0300, 5.15 acres ON, certificates 85974 & 85975.  
5.15 ac. Total.

Private certificate 84739, 5.15 acres diminished to supplemental same polygon. No change in POU

- Pipelines and Canals
- Transfer
- Taxlots
- ▨ Primary Water Right



1 inch = 400 feet

**RECEIVED**  
**OCT 17 2019**  
**OWRD**

Prepared by Farmers Irrigation District October 2019

13268