

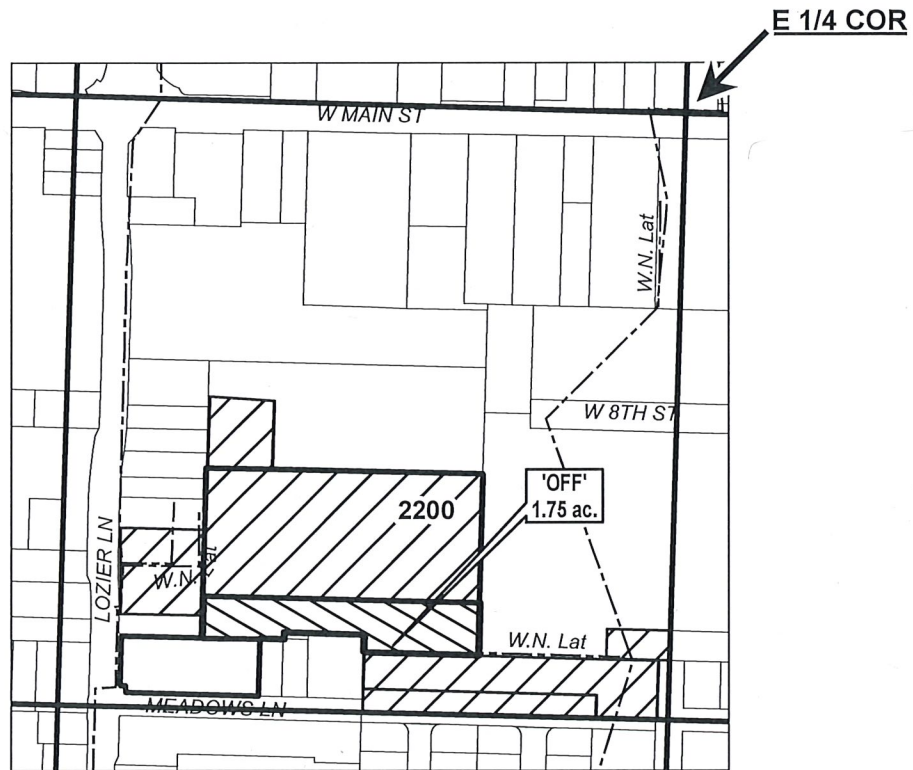
JACKSON COUNTY SEC.26 T37S R2W

SCALE - 1" = 400'



NE 1/4 OF THE SE 1/4

DISTRICT INTERNAL
NOTICE #: T-2019-04



NESE -
REMAINING RIGHT: 8.55 AC

Received by OWRD

FEB 11 2020

Salem, OR

"OFF" MAP

	EXISTING WATER RIGHTS
	OFF LANDS



APPLICATION FOR WATER RIGHTS TRANSFER

NAME: YOUNG, DAVID

TAXLOT #: 2200

1.75 ACRES

TRANSFER CERT #:

P 83381

S 83383

S 80578

S 83728

Permit S-4951

Date: 2/11/2020

JACKSON COUNTY SEC.34 T37S R1W

SCALE - 1" = 400'



NW 1/4 OF THE SW 1/4; SW 1/4 OF THE SW 1/4

"OFF" MAP

	OFF Lands
	RR Certs P 83381 S 83383 Permit S-4951
	RR Certs P 83381 S 83383 S 83728 Permit S-4951

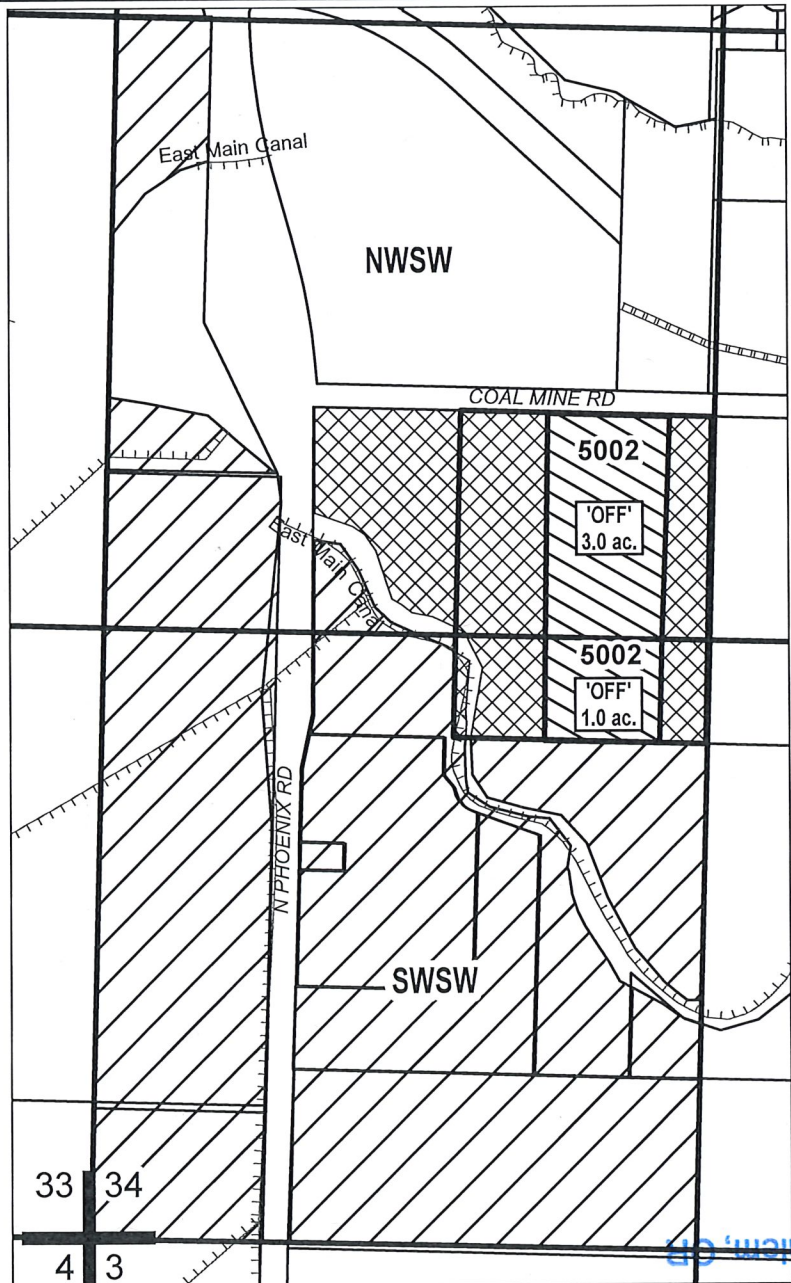
TRANSFER CERT #:
P 83381
S 83383
S 83728
Permit S-4951

Remaining Rights
NWSW -
P 83381: 13.0 ac
S 83383: 13.0 ac
S 83728: 6.1 ac
S Permit S-4951: 13.0 ac

SWSW -
P 83381: 34.9 ac
S 83383: 34.9 ac
S 83728: 1.0 ac
S Permit S-4951: 34.9 ac

Received by OWRD

FEB 11 2020



Received by OWRD



APPLICATION FOR WATER RIGHTS TRANSFER

NAME: RANIA SAWABINI

TAXLOT #: 5002

3.0 AC NWSW
1.0 AC SWSW

FEB 11 2020
Received by OWRD
DISTRICT INTERNAL
NOTICE #: T-19-01

Date: 2/11/2020

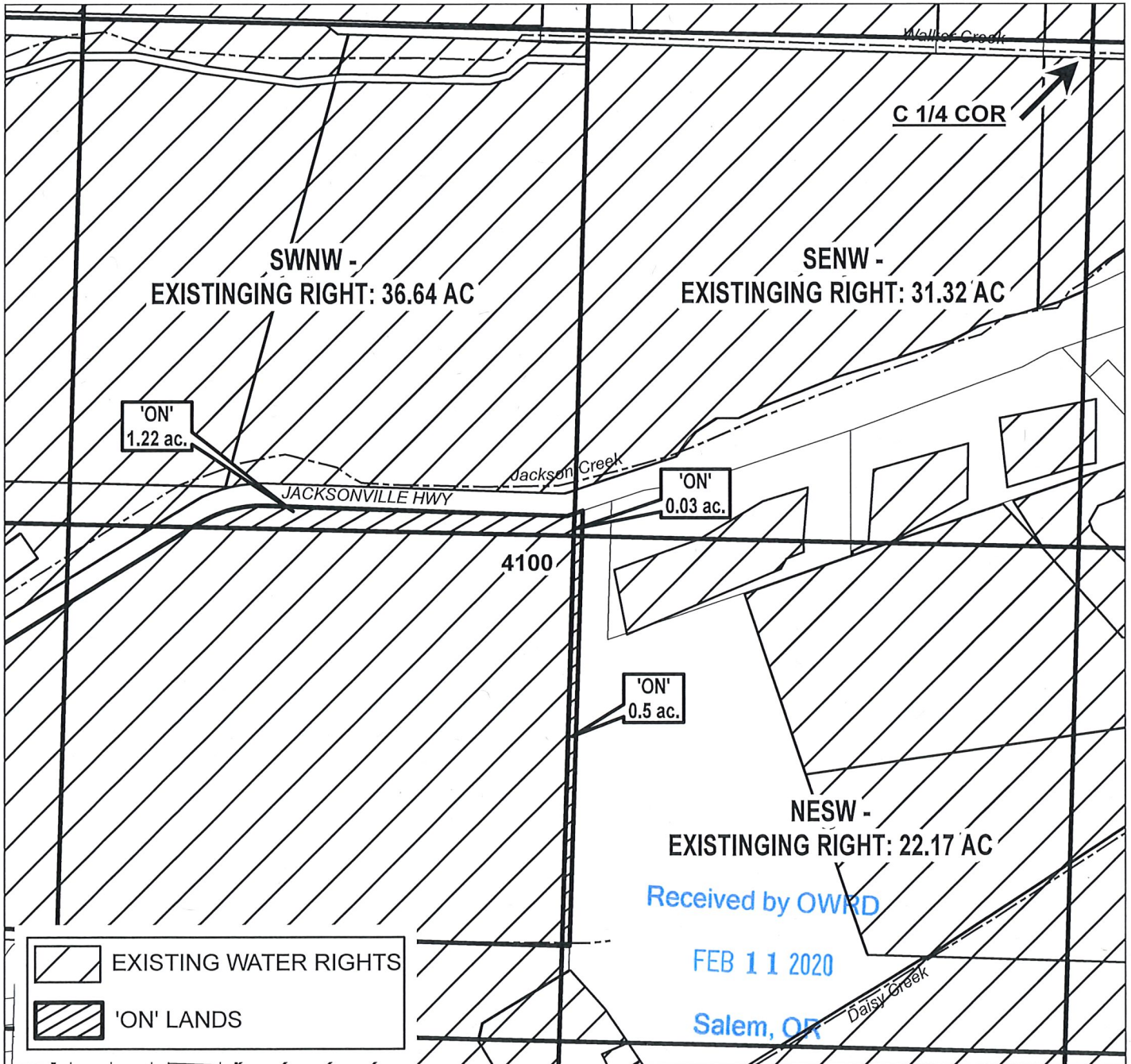
JACKSON COUNTY SEC.28 T37S R2W

SCALE - 1" = 400'



"ON" MAP

S 1/2 OF THE NW 1/4; NE 1/4 OF THE SW 1/4



APPLICATION FOR WATER RIGHTS TRANSFER

NAME: YOUNG, DAVID

TAXLOT #: 4100

1.75 ACRES

Date: 2/12/2020

TRANSFER CERT #:

P 83381

S 83383

S 80578

S 83728

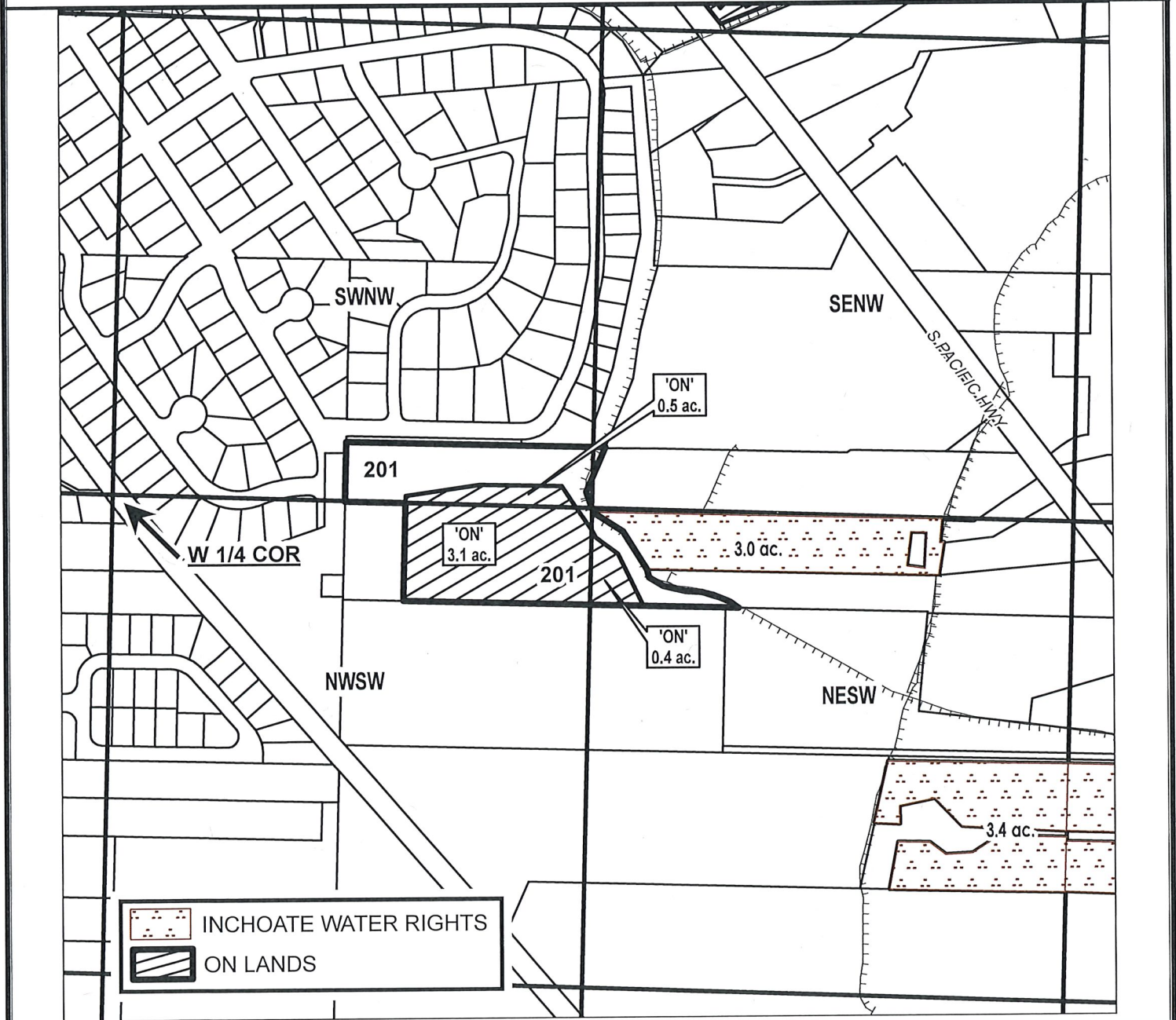
Permit S-4951

JACKSON COUNTY SEC.15 T38S R1W

SCALE - 1" = 400'



SW 1/4 OF THE NW 1/4; N 1/4 OF THE SW 1/4



Received by OWRD

APPLICATION FOR WATER RIGHTS TRANSFER

FEB 11 2020

NAME: BRYAN SMITH

Salem, OR

TAXLOT #: 201

0.5 AC SWNW
3.1 AC NWSW
0.4 AC NESW

Date: 2/11/2020

'ON MAP'

TRANSER CERT #:

P 83381

S 83383

S 83728

Permit S-4951