



RECEIVED

FEB 28 2020

OWRD

13377 -

© 2019 Google

Google Earth

Imagery Date: 7/26/2018 44°42'43.07" N 122°55'41.88" W elev 294 ft eye alt 4157 ft





Instream Transfer of a Portion of Certificate 68109
Eagle Creek Northwest LLC

Township 10S, Range 2W



0 800 1,600 3,200 Feet

Legend

-  Cert. 68109 Transfer Instream
-  Cert. 68109 Voluntary Cancel with T-13015
-  Tax Lot
-  DLC

RECEIVED

FEB 28 2020

OWRD



EXPIRES: 12/31/2020