

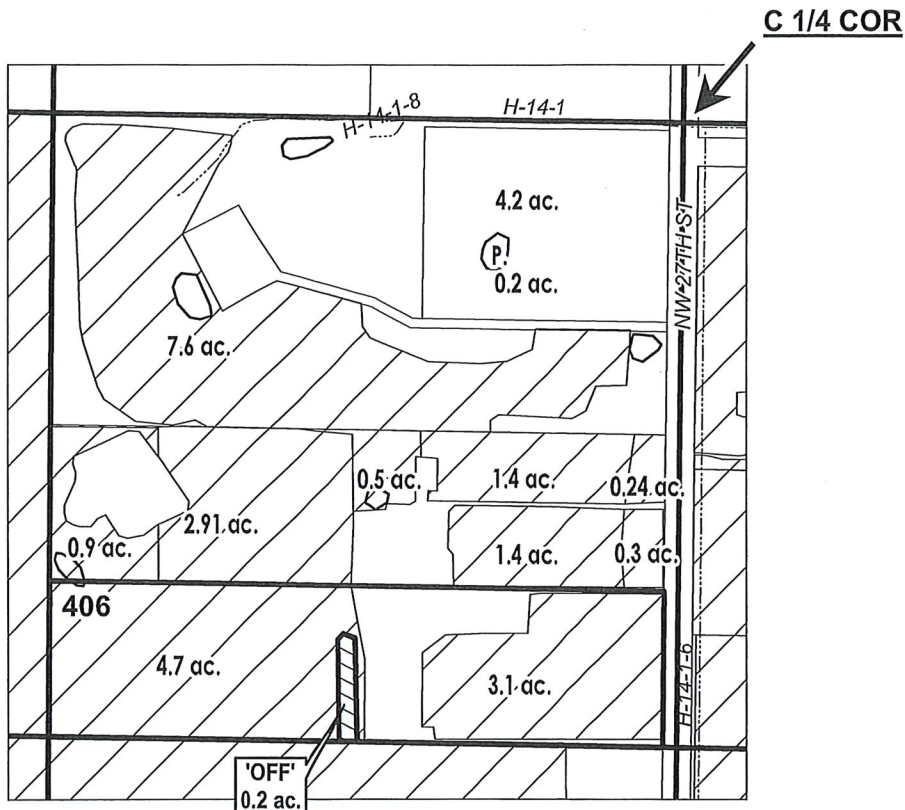
DESCHUTES COUNTY SEC.08 T14S R13E

SCALE - 1" = 400'



NE 1/4 OF THE SW 1/4

P-2019-005



RECEIVED

DEC 31 2019

OWRD

"OFF" MAP

	POND
	EXISTING WATER RIGHTS
	OFF LANDS
	PARCELS W/ WATER RIGHTS



WATER RIGHTS FORFEITURE MAP

ORS. 540. 572

NAME: PRODZINSKI, MARK D

TAXLOT #: 406

0.2 ACRES

13341

Date: 10/31/2019

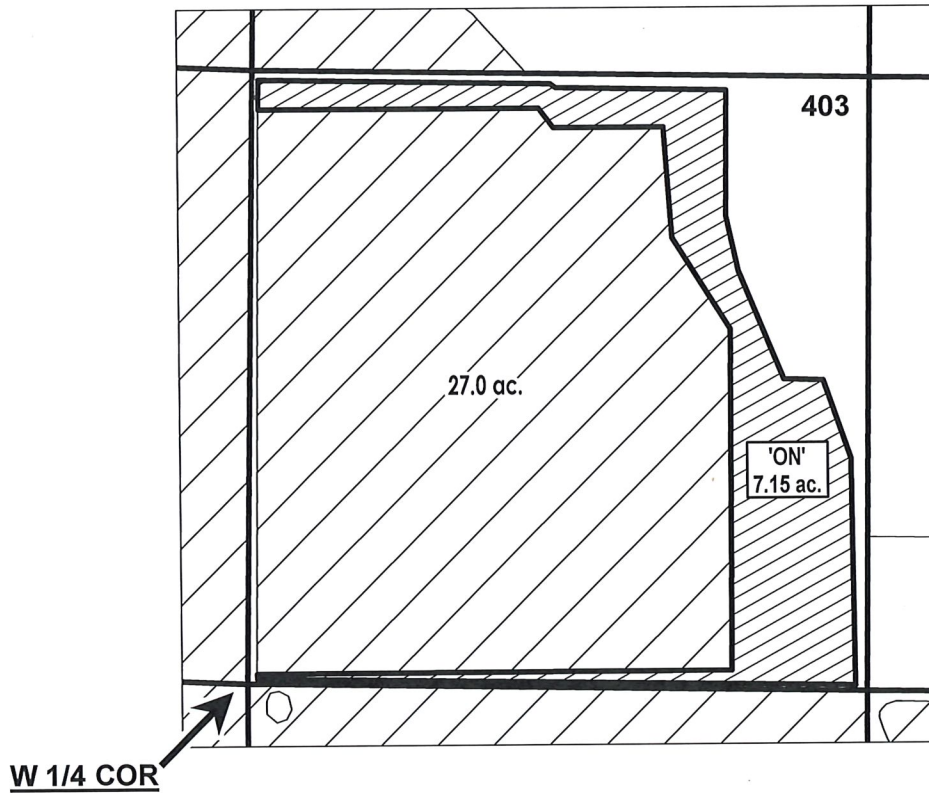
DESCHUTES COUNTY SEC.08 T14S R13E



SCALE - 1" = 400'



SW 1/4 OF THE NW 1/4

P-2019-005



	EXISTING WATER RIGHTS
	ON LANDS

"ON" MAP

APPLICATION FOR WATER RIGHTS TRANSFER

Patrick L. Patricia J. Butterfield

TAXLOT #: 403

7.15 ACRES
13341 -

RECEIVED
DEC 31 2019

OWRD



Date: 11/18/2019

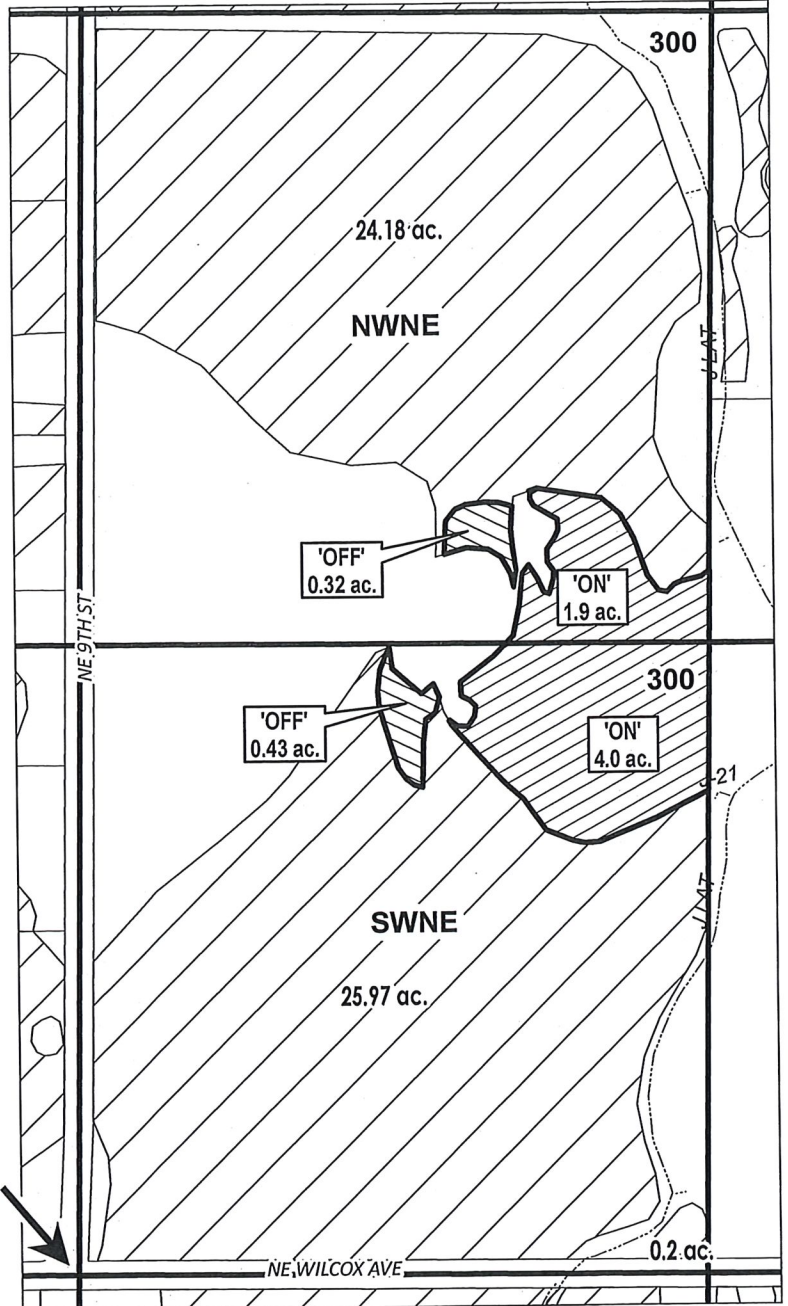
DESCHUTES COUNTY SEC.15 T14S R13E

SCALE - 1" = 400'






NW 1/4 OF THE NE 1/4; SW 1/4 OF THE NE 1/4

P-2019-005



"OFF/ON" MAP

-  EXISTING WATER RIGHTS
-  OFF LANDS
-  ON LANDS

W 1/4 COR



Date: 11/18/2019

APPLICATION FOR WATER RIGHTS TRANSFER

James & Betty Dunn

TAXLOT #: 300

5.9 ACRES 'ON' OWRD
0.75 ACRES 'OFF'

RECEIVED
DEC 31 2019

13341-

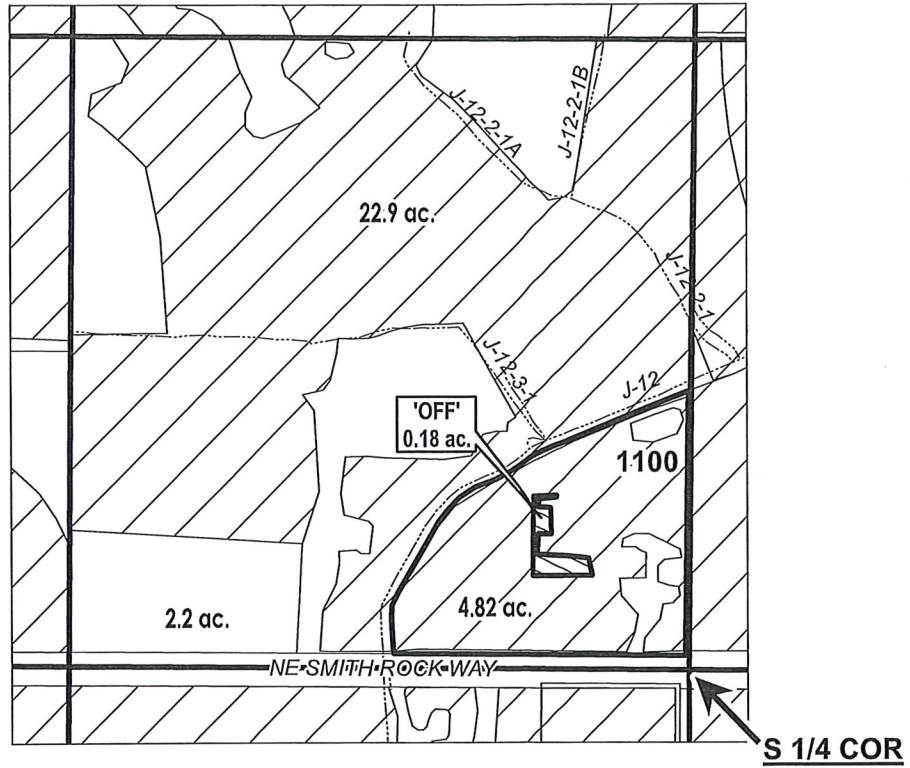
DESCHUTES COUNTY
SEC.15 T14S R13E

SCALE - 1" = 400'



SE 1/4 OF THE SW 1/4

P-2019-005



RECEIVED

DEC 31 2019

OWRD

# ac.	PARCELS W/ WATER RIGHTS
	EXISTING WATER RIGHTS
	OFF LANDS

"OFF" MAP



WATER RIGHTS FORFEITURE MAP

ORS. 540. 572

NAME: SEELEY, SHERI R.

TAXLOT #: 1100

0.18 ACRES 13341 -

Date: 10/31/2019

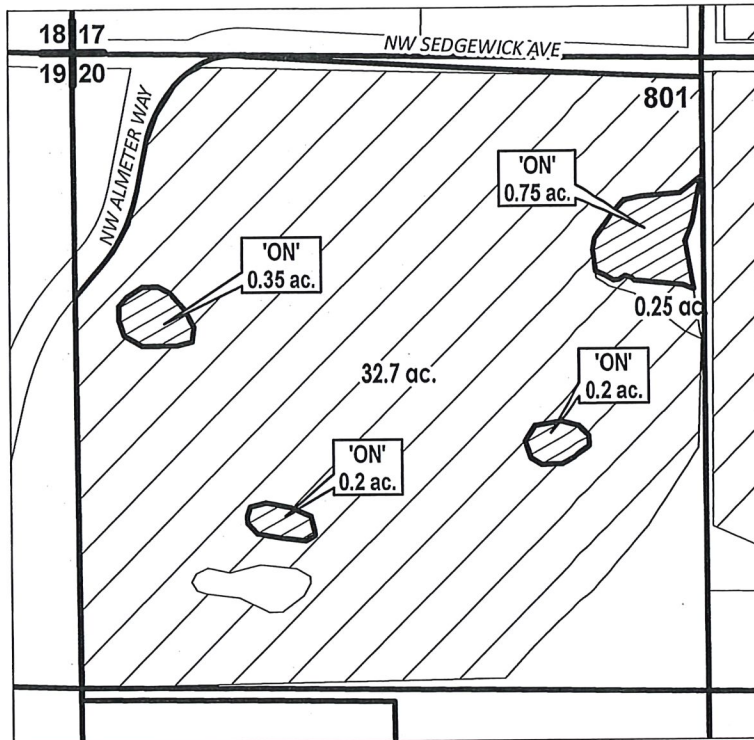
DESCHUTES COUNTY SEC.20 T14S R13E

SCALE - 1" = 400'



NW 1/4 OF THE NW 1/4



P-2019-005



RECEIVED

DEC 31 2019

OWRD

	EXISTING WATER RIGHTS
	ON LANDS

"ON" MAP



APPLICATION FOR WATER RIGHTS TRANSFER

Darrell K. & Sherry Aaby

TAXLOT #: 801

1.5 ACRES

Date: 11/18/2019

13341 -

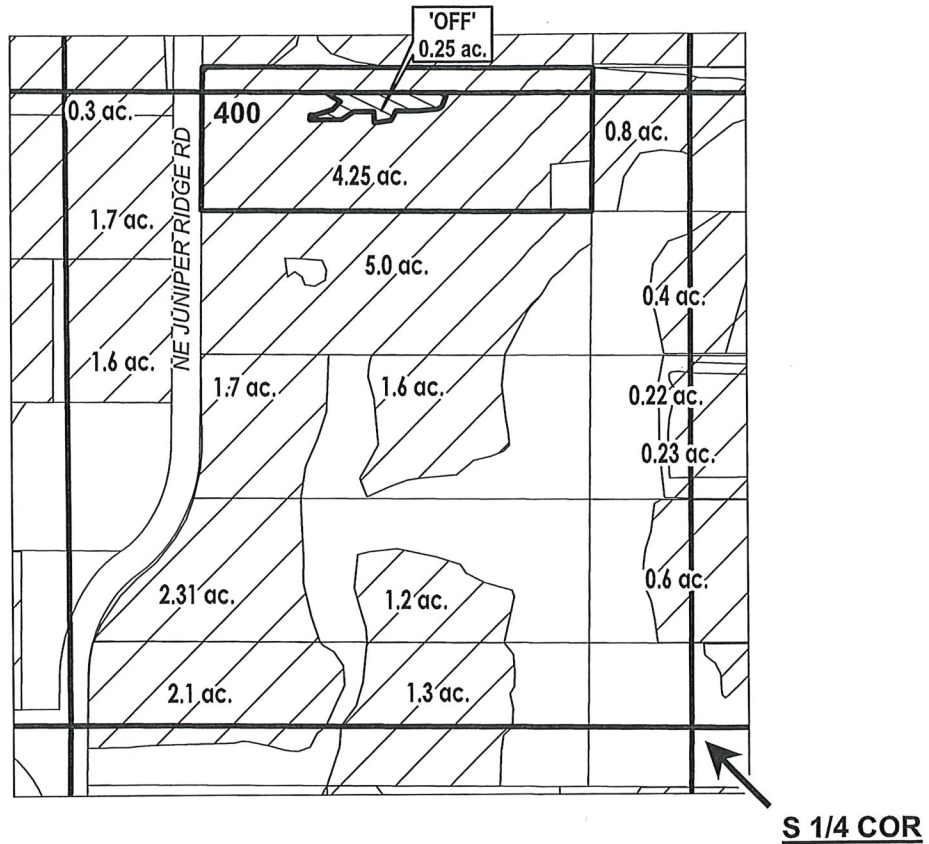
DESCHUTES COUNTY SEC.22 T14S R13E

SCALE - 1" = 400'



SE 1/4 OF THE SW 1/4

P-2019-005



RECEIVED

DEC 31 2019

OWRD

"OFF" MAP

	EXISTING WATER RIGHTS
	OFF LANDS



WATER RIGHTS FORFEITURE MAP

ORS. 540. 572

NAME: NORDSTROM, PAUL/RAYNA

TAXLOT #: 400

0.25 ACRES

13341-

Date: 10/31/2019

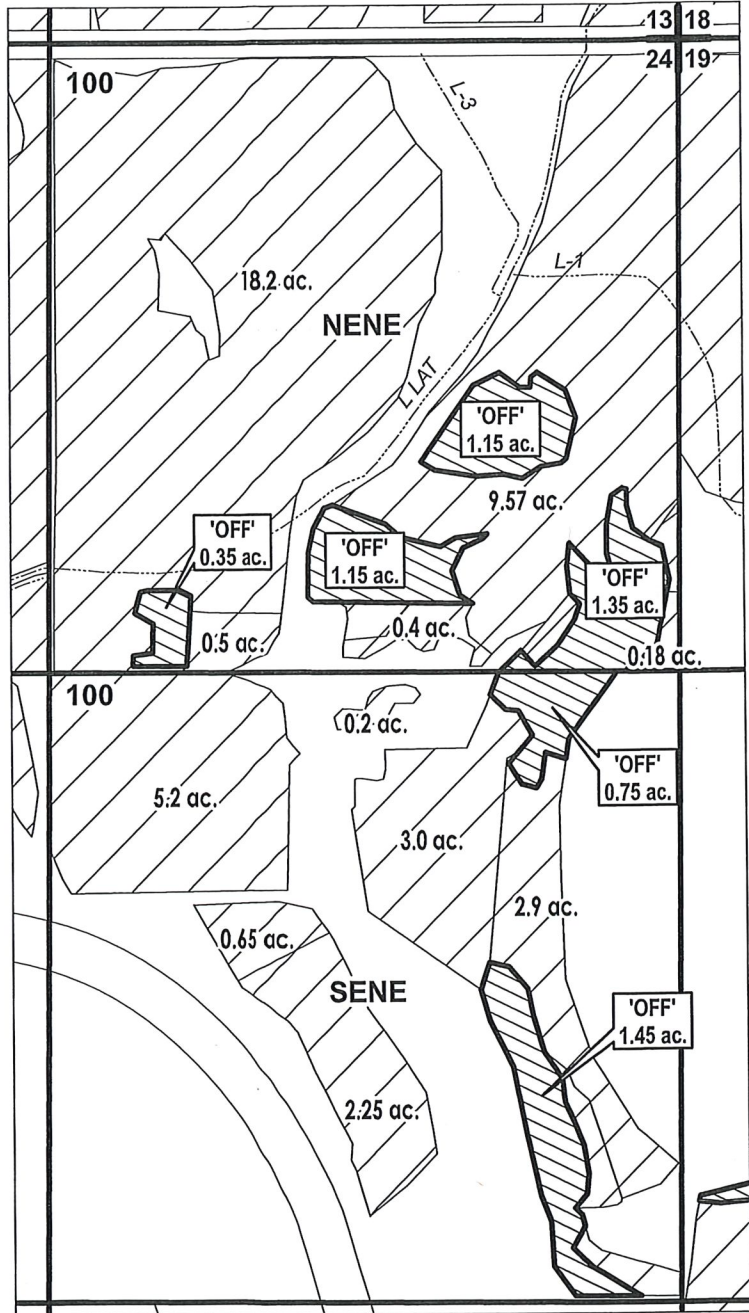
DESCHUTES COUNTY SEC.24 T14S R13E

SCALE - 1" = 400'



NE 1/4 OF THE NE 1/4; SE 1/4 OF THE NE 1/4

P-2019-005



RECEIVED
DEC 31 2019
OWRD

"OFF" MAP

	OFF LANDS
	EXISTING WATER RIGHTS



WATER RIGHTS FORFEITURE MAP

ORS. 540. 572

NAME: STREAM, LINDA

TAXLOT #: 100

6.2 ACRES

Date: 10/31/2019

13341-

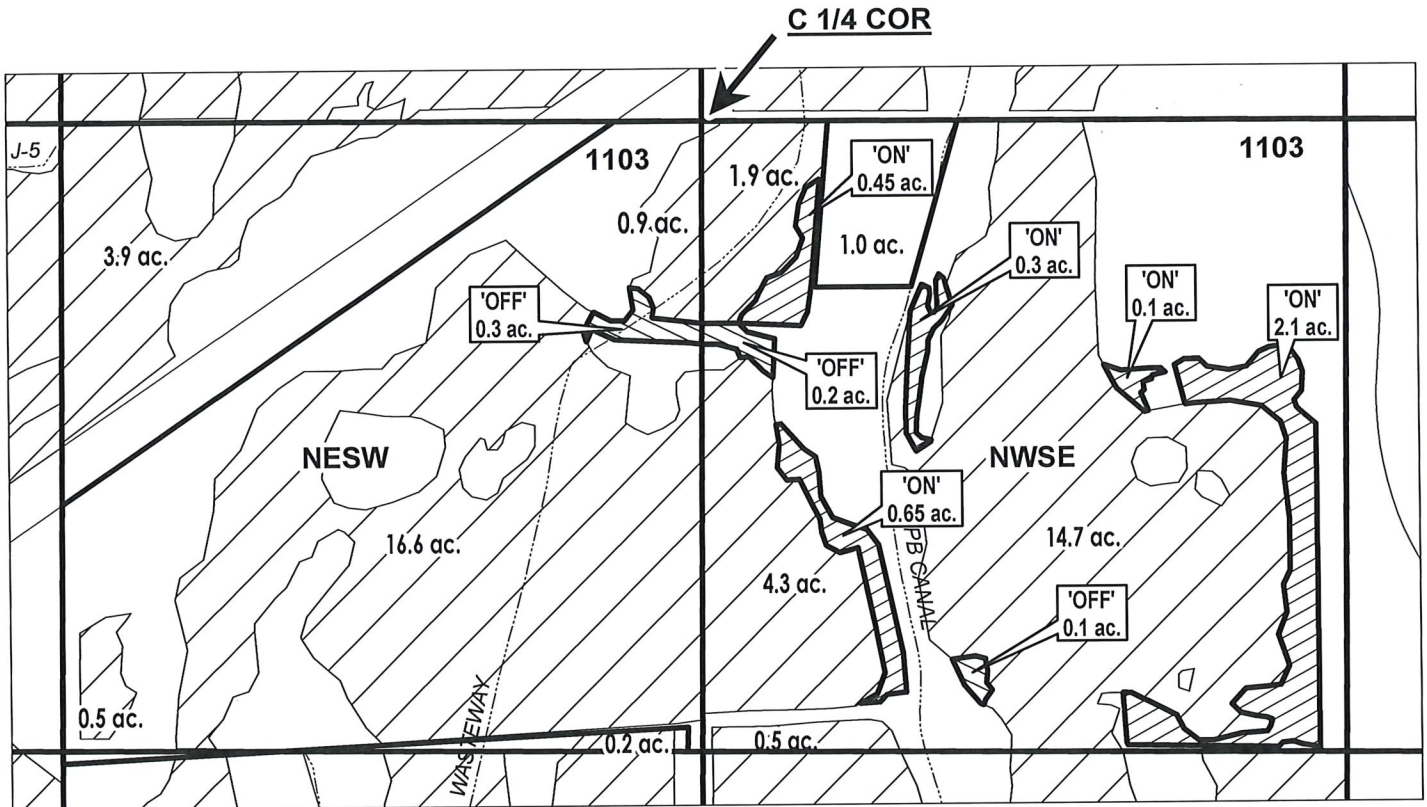
DESCHUTES COUNTY SEC.24 T14S R13E

SCALE - 1" = 400'



NE 1/4 OF THE SW 1/4; NW 1/4 OF THE SE 1/4

P-2019-005



# ac.	PARCELS W/ WATER RIGHTS
	EXISTING WATER RIGHTS
	ON LANDS
	OFF LANDS

"OFF/ON" MAP

APPLICATION FOR WATER RIGHTS TRANSFER

Cherie Carr Campbell

TAXLOT #: 1103

0.6 ACRES "OFF"
3.6 ACRES "ON"

RECEIVED
DEC 31 2019

OWRD

13341-



Date: 11/18/2019

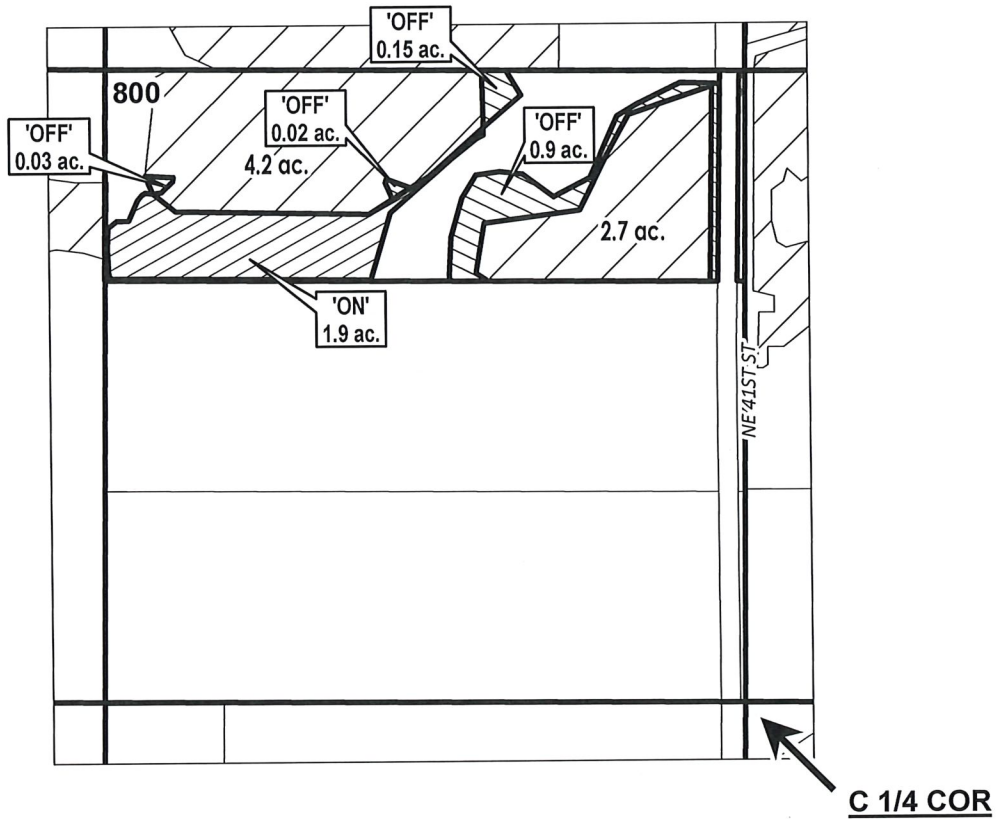
DESCHUTES COUNTY SEC.25 T14S R13E




SCALE - 1" = 400'



SE 1/4 OF THE NW 1/4

P-2019-005



-  EXISTING WATER RIGHTS
-  ON LANDS
-  OFF LANDS

'OFF/ON' MAP



APPLICATION FOR WATER RIGHTS TRANSFER

Lenard & Christine Farnsworth

TAXLOT #: 800

1.9 ACRES 'ON'
1.1 ACRES 'OFF'

RECEIVED
DEC 31 2019

OWRD

13341 -

Date: 11/18/2019

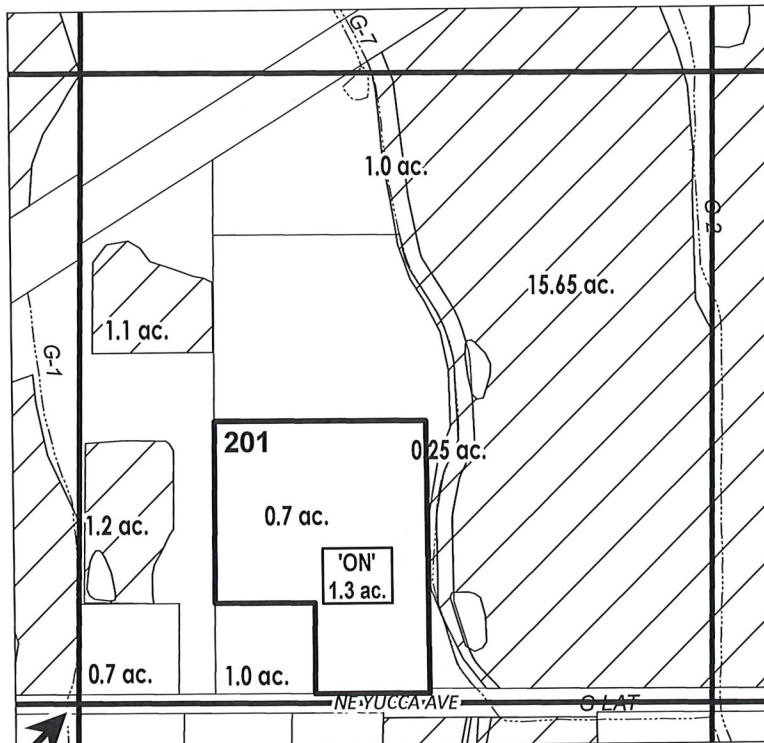
DESCHUTES COUNTY SEC.34 T14S R13E

SCALE - 1" = 400'



SW 1/4 OF THE NE 1/4

P-2019-005



C 1/4 COR

# ac.	PARCELS W/ WATER RIGHTS
	EXISTING WATER RIGHTS
	ON LANDS

"ON" MAP

APPLICATION FOR WATER RIGHTS TRANSFER

James G. & Pamela I. Batty

TAXLOT #: 201

1.3 ACRES

RECEIVED
DEC 31 2019

OWRD



Date: 11/14/2019

13341-

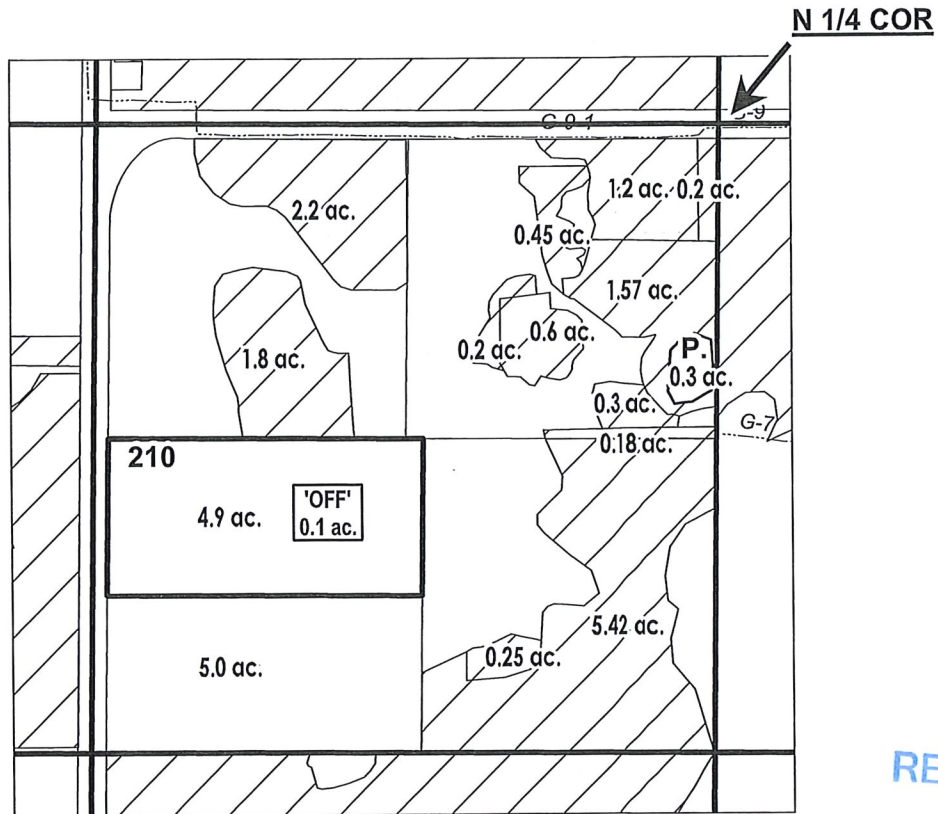
DESCHUTES COUNTY SEC.34 T14S R13E

SCALE - 1" = 400'



NE 1/4 OF THE NW 1/4

P-2019-005



RECEIVED

DEC 31 2019

OWRD

	POND
	PARCELS W/ WATER RIGHTS
	EXISTING WATER RIGHTS
	'OFF' LAND PARCELS

"OFF" MAP



WATER RIGHTS FORFEITURE MAP

ORS. 540.572

NAME: Goold, Phillip

TAXLOT #: 210

0.1 ACRES

Date: 10/31/2019

13341-

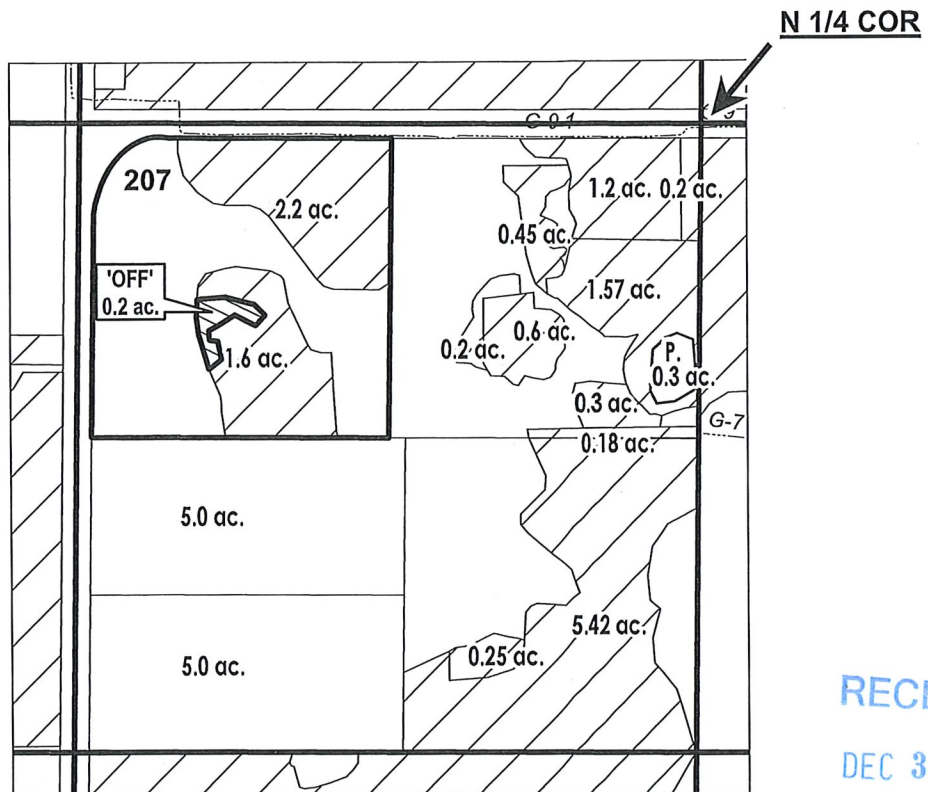
DESCHUTES COUNTY SEC.34 T14S R13E

SCALE - 1" = 400'



NE 1/4 OF THE NW 1/4

P-2019-005



RECEIVED
DEC 31 2019
OWRD

"OFF" MAP

	POND
	EXISTING WATER RIGHTS
	OFF LANDS
	PARCELS W/ WATER RIGHTS



WATER RIGHTS FORFEITURE MAP

ORS. 540. 572

NAME: OLSEN, KENNETH/OLSEN, LESTER

TAXLOT #: 207

0.2 ACRES

13341

Date: 10/31/2019

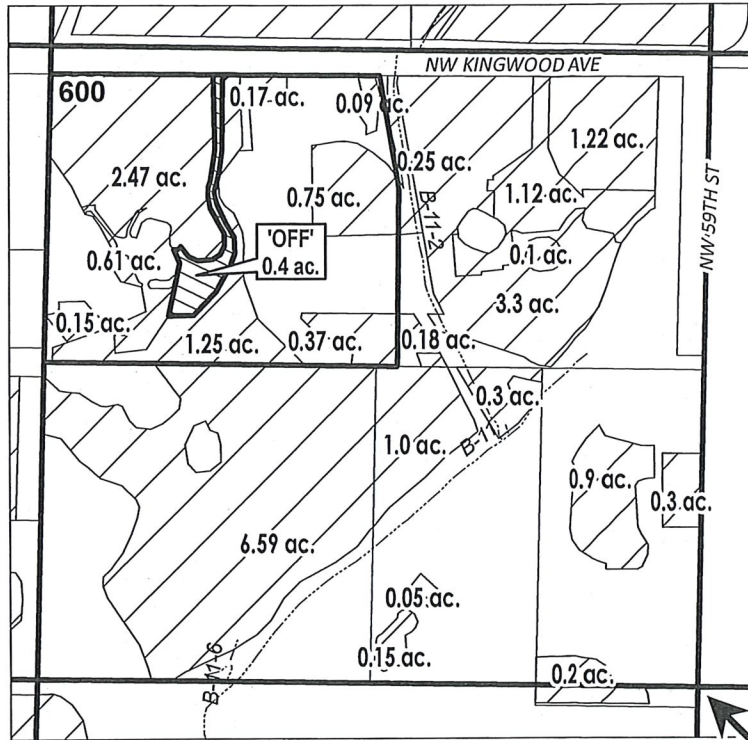
DESCHUTES COUNTY SEC.12 T15S R12E

SCALE - 1" = 400'





SE 1/4 OF THE NW 1/4

P-2019-005



C 1/4 COR

RECEIVED
DEC 31 2019

	EXISTING WATER RIGHTS
	OFF LANDS

"OFF" MAP

APPLICATION FOR WATER RIGHTS TRANSFER

Todd J. Springer & Andreal L. Springer

TAXLOT #: 600

0.4 ACRES



Date: 11/13/2019

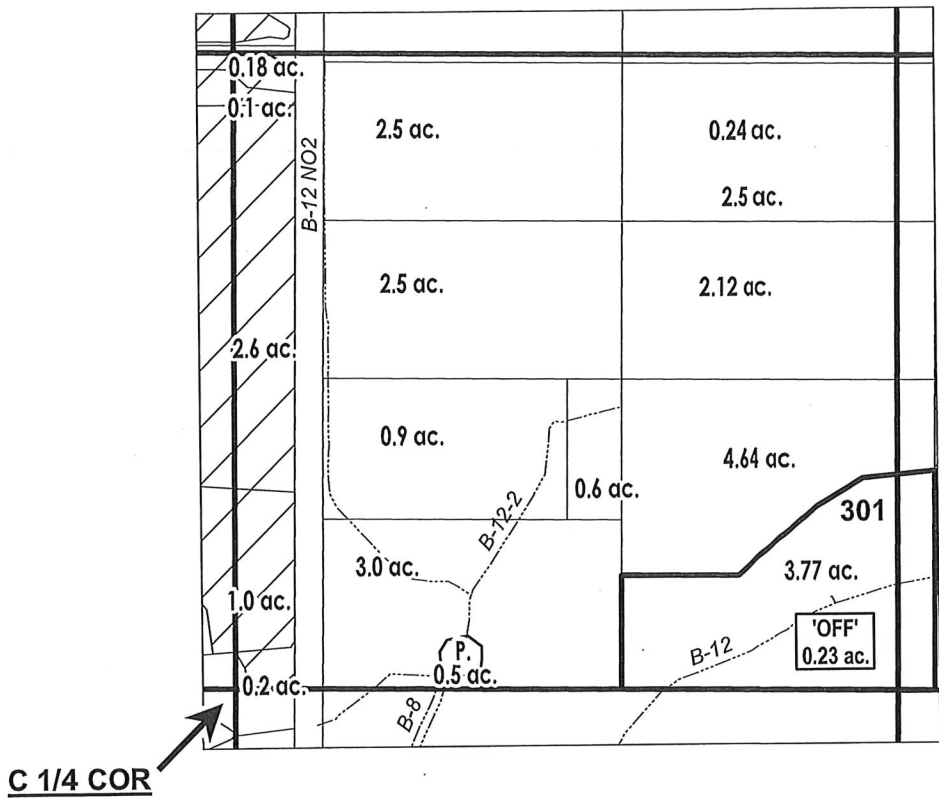
DESCHUTES COUNTY SEC.24 T15S R12E

SCALE - 1" = 400'



SW 1/4 OF THE NE 1/4


P-2019-005



RECEIVED
DEC 31 2019
OWRD

	POND
	'OFF' LAND PARCELS
	EXISTING WATER RIGHTS
	PARCELS W/ WATER RIGHTS

"OFF" MAP



WATER RIGHTS FORFEITURE MAP

ORS. 540.572

NAME: Anderson, Phillip/Rachell

TAXLOT #: 301

0.23 ACRES

13341 -

Date: 10/31/2019

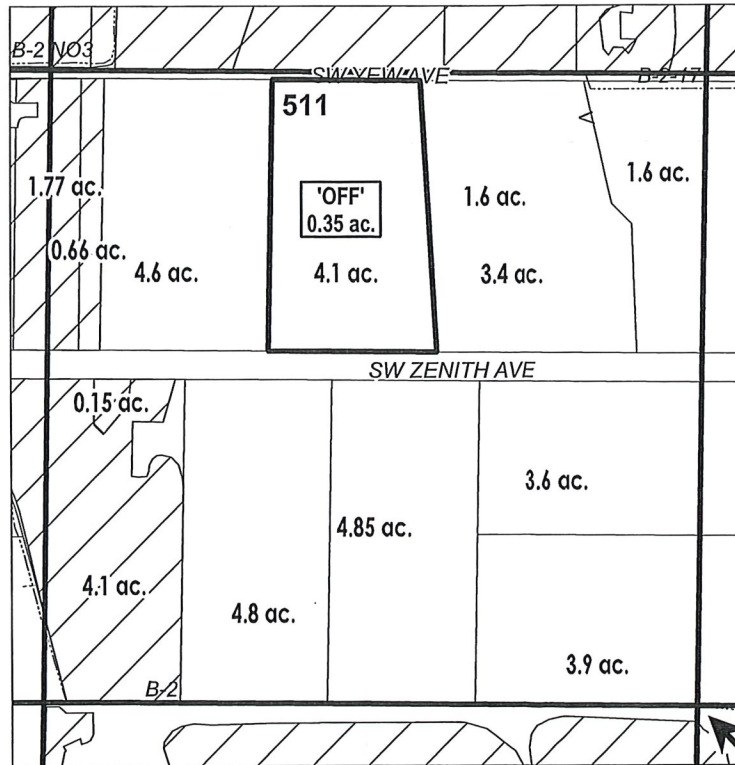
DESCHUTES COUNTY SEC.25 T15S R12E

SCALE - 1" = 400'



SE 1/4 OF THE NW 1/4

P-2019-005



C 1/4 COR

RECEIVED

DEC 31 2019

OWRD

	EXISTING WATER RIGHTS
	PARCELS W/ WATER RIGHTS
	'OFF' LAND PARCELS

"OFF" MAP



WATER RIGHTS FORFEITURE MAP

ORS. 540.572

NAME: HARTFIELD, TRISTAN/SHAWN

TAXLOT #: 511

0.35 ACRES

Date: 10/31/2019

13341-

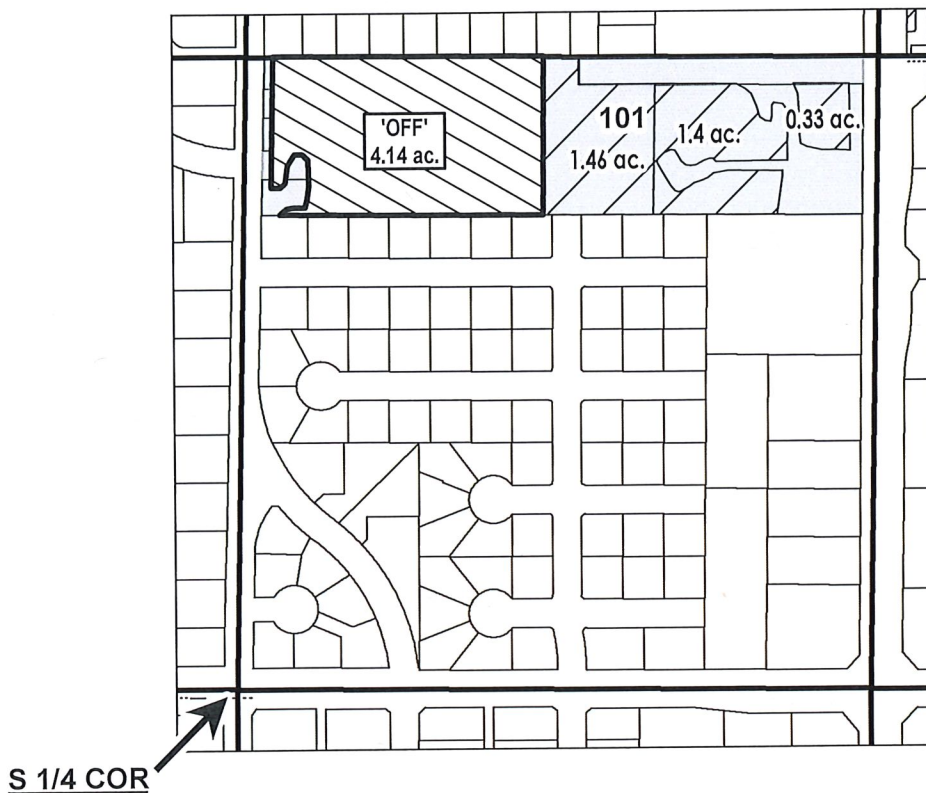
DESCHUTES COUNTY SEC.04 T15S R13E



SCALE - 1" = 400'



SW 1/4 OF THE SE 1/4

P-2019-005



	EXISTING WATER RIGHTS
	OFF LANDS

"OFF" MAP

APPLICATION FOR WATER RIGHTS TRANSFER

COID QUITCLAIM

TAXLOT #: 101

4.14 ACRES Salem, OR

T-13341



Date: 02/10/2020

Received by OWRD

FEB 11 2020

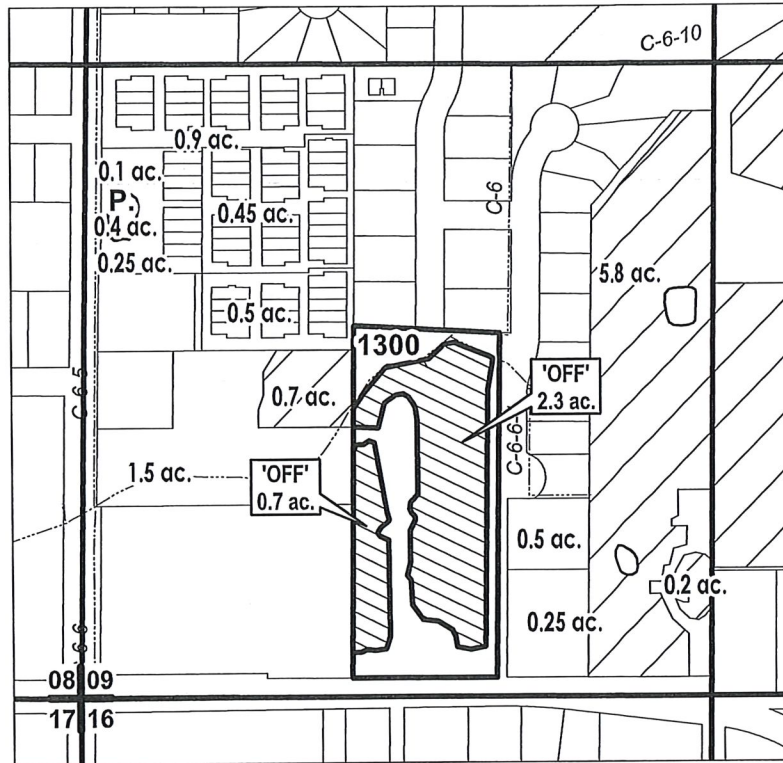
DESCHUTES COUNTY SEC.09 T15S R13E

SCALE - 1" = 400'



SW 1/4 OF THE SW 1/4

P-2019-005



RECEIVED
DEC 31 2019
OWRD

	POND
	PARCELS W/ WATER RIGHTS
	EXISTING WATER RIGHTS
	OFF LANDS

"OFF" MAP



WATER RIGHTS FORFEITURE MAP

ORS. 540.572

NAME: Hainley, Patrick

TAXLOT #: 1300

3.0 ACRES

Date: 10/31/2019

13341 -

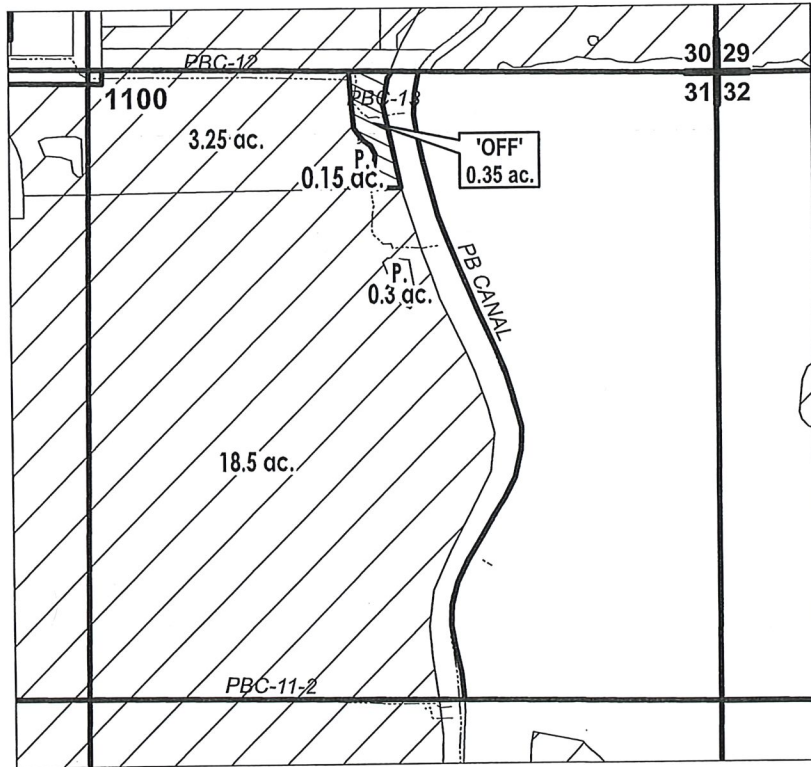
DESCHUTES COUNTY SEC.31 T15S R13E

SCALE - 1" = 400'



NE 1/4 OF THE NE 1/4

P-2019-005



RECEIVED

DEC 31 2019

OWRD

	POND
	EXISTING WATER RIGHTS
	OFF LANDS

"OFF" MAP



WATER RIGHTS FORFEITURE MAP

ORS. 540.572

NAME: Keith & Ann Erickson Revocable Trust

TAXLOT #: 1100

0.35 ACRES

Date: 11/20/2019

13341-

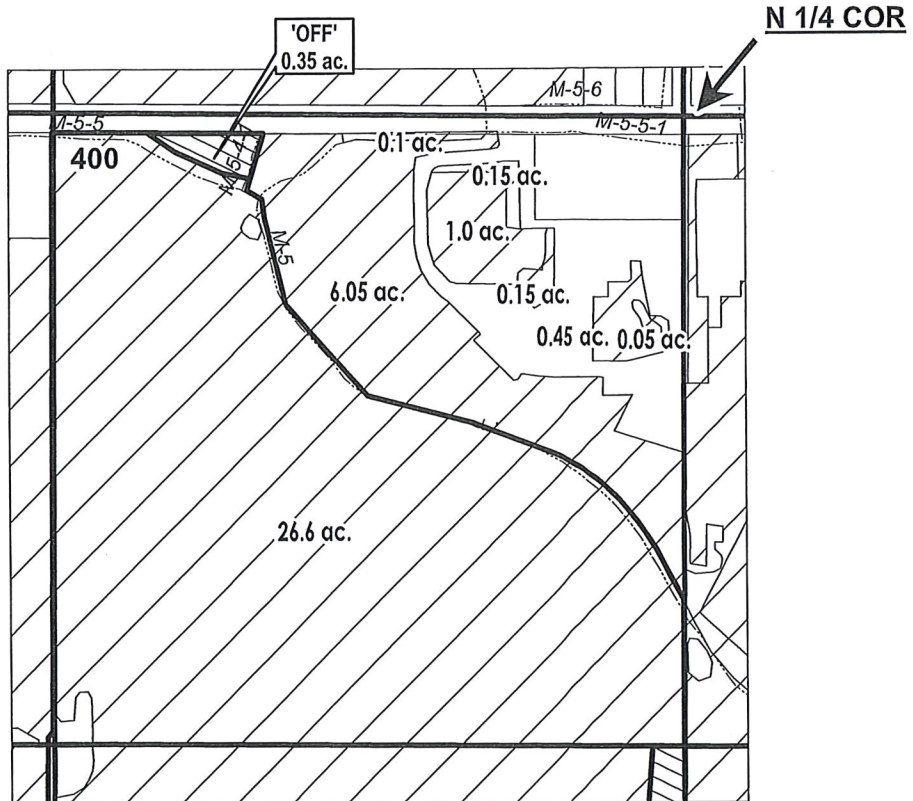
CROOK COUNTY SEC.26 T15S R14E

SCALE - 1" = 400'



NE 1/4 OF THE NW 1/4

P-2019-005



RECEIVED
DEC 31 2019
OWRD

	EXISTING WATER RIGHTS
	OFF LANDS

"OFF" MAP



WATER RIGHTS FORFEITURE MAP

ORS. 540.572

NAME: Brown, Michael

TAXLOT #: 400

0.35 ACRES 13341 -

Date: 10/31/2019

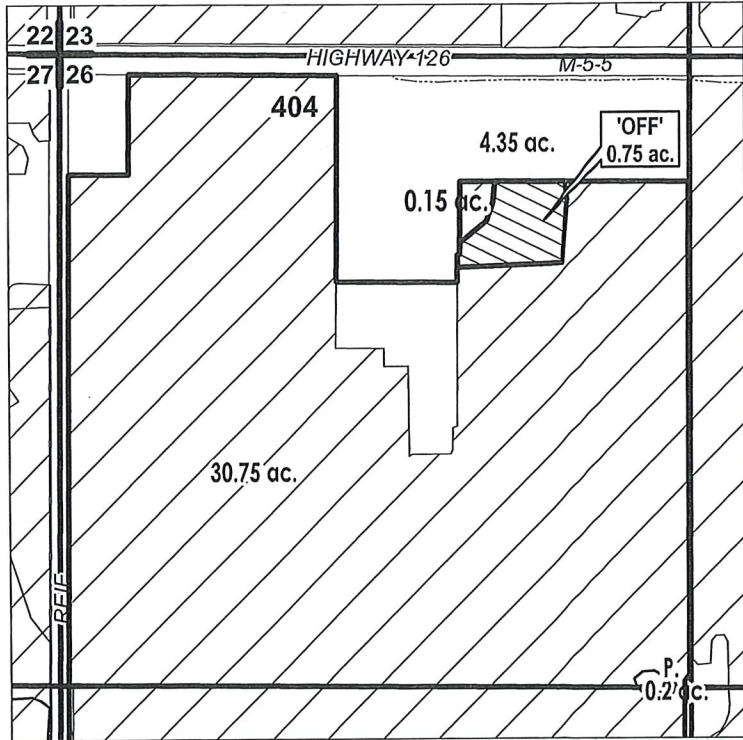
CROOK COUNTY SEC.26 T15S R14E

SCALE - 1" = 400'



NW 1/4 OF THE NW 1/4

P-2019-005



RECEIVED
DEC 31 2019
OWRD

"OFF" MAP

- POND
- # ac. PARCELS W/ WATER RIGHTS
- OFF LANDS
- EXISTING WATER RIGHTS



WATER RIGHTS FORFEITURE MAP

ORS. 540.572

NAME: BROWN, MICHAEL

TAXLOT #: 404

0.75 ACRES

Date: 10/31/2019

13341 -

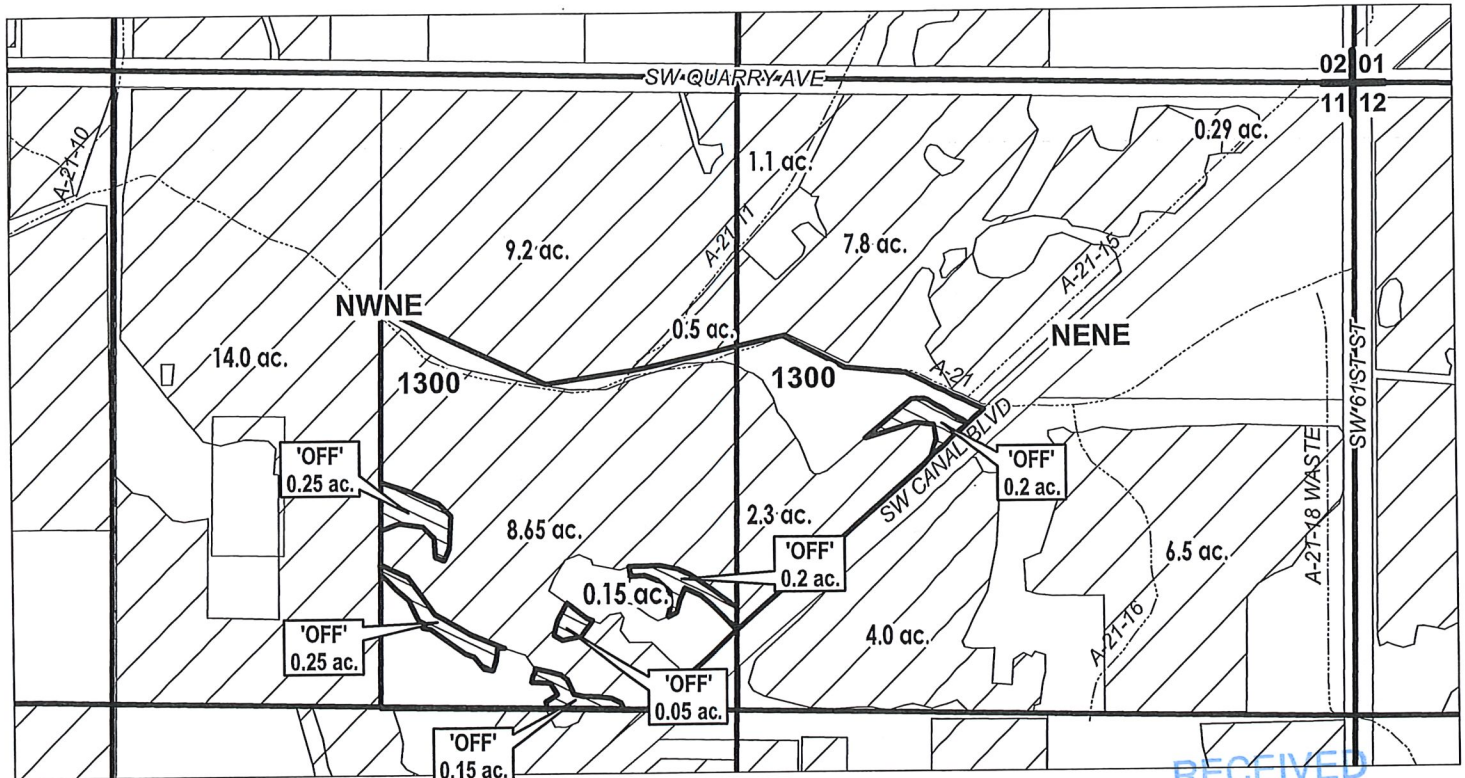
DESCHUTES COUNTY SEC.11 T16S R12E

SCALE - 1" = 400'



NW 1/4 OF THE NE 1/4; NE 1/4 OF THE NE 1/4

P-2019-005



RECEIVED

DEC 31 2019

OWRD

"OFF" MAP

	EXISTING WATER RIGHTS
	OFF LANDS



WATER RIGHTS FORFEITURE MAP

ORS. 540.572

NAME: RUFFIN, RANDOLPH/EDMUND

TAXLOT #: 1300

1.1 ACRES

Date: 10/31/2019

13341 -

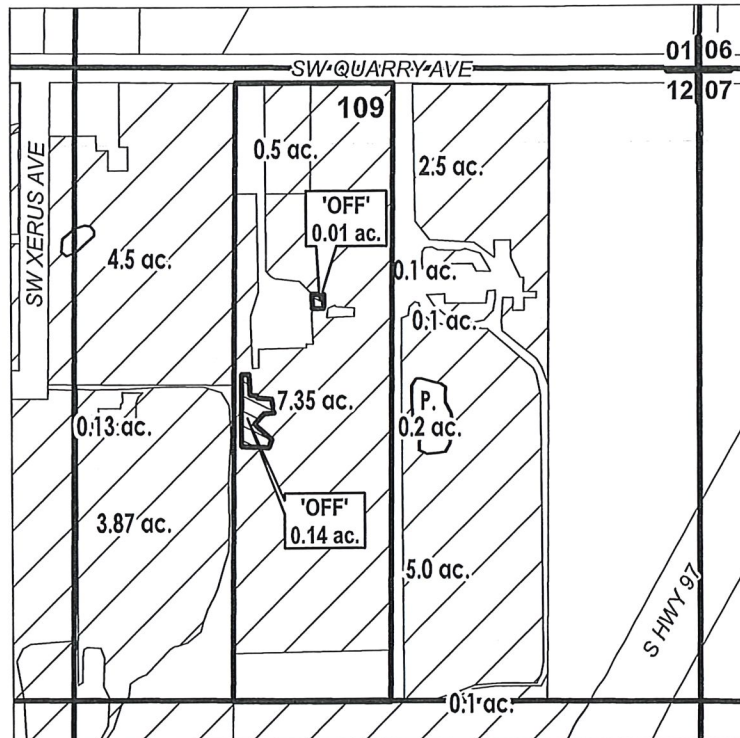
DESCHUTES COUNTY SEC.12 T16S R12E

SCALE - 1" = 400'



NE 1/4 OF THE NE 1/4

P-2019-005



RECEIVED

DEC 31 2019

OWRD

"OFF" MAP

	POND
	OFF LANDS
	EXISTING WATER RIGHTS



WATER RIGHTS FORFEITURE MAP

ORS. 540. 572

NAME: UHRICH, TODD/HEATHER

TAXLOT #: 109

0.15 ACRES

Date: 10/31/2019

13341 -

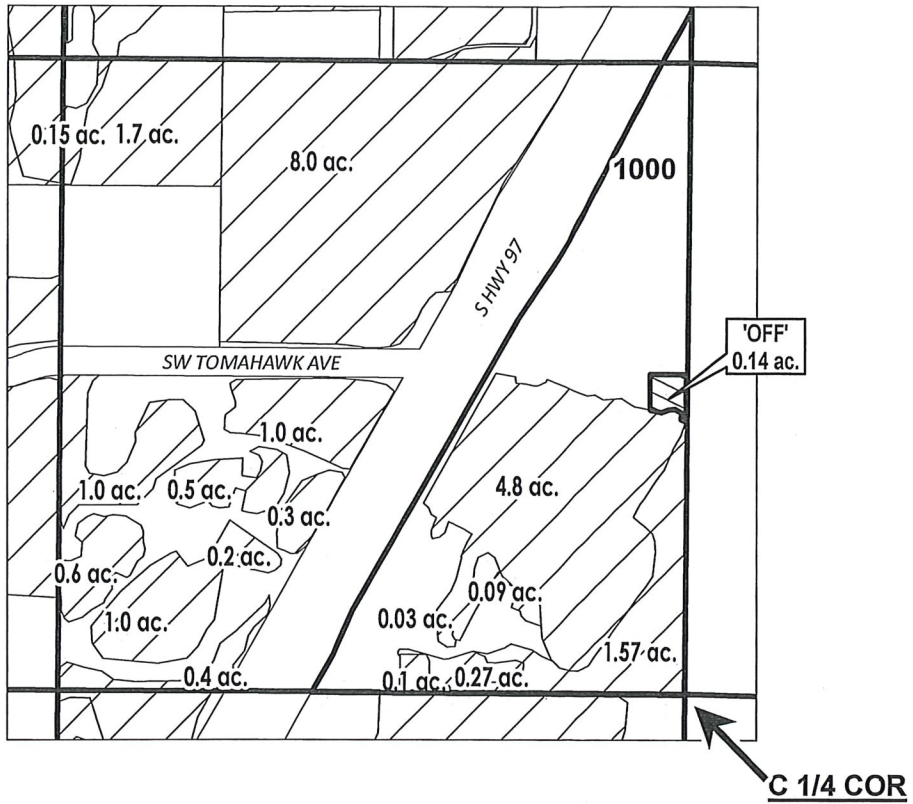
DESCHUTES COUNTY SEC.12 T16S R12E

SCALE - 1" = 400'



SE 1/4 OF THE NE 1/4

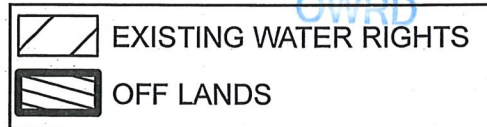
P-2019-005



RECEIVED

DEC 31 2019

OWRD



"OFF" MAP



APPLICATION FOR WATER RIGHTS TRANSFER

Melven R. Lindbeck & Jerrylee Ann Lindbeck

TAXLOT #: 1000

0.14 ACRES

Date: 11/13/2019

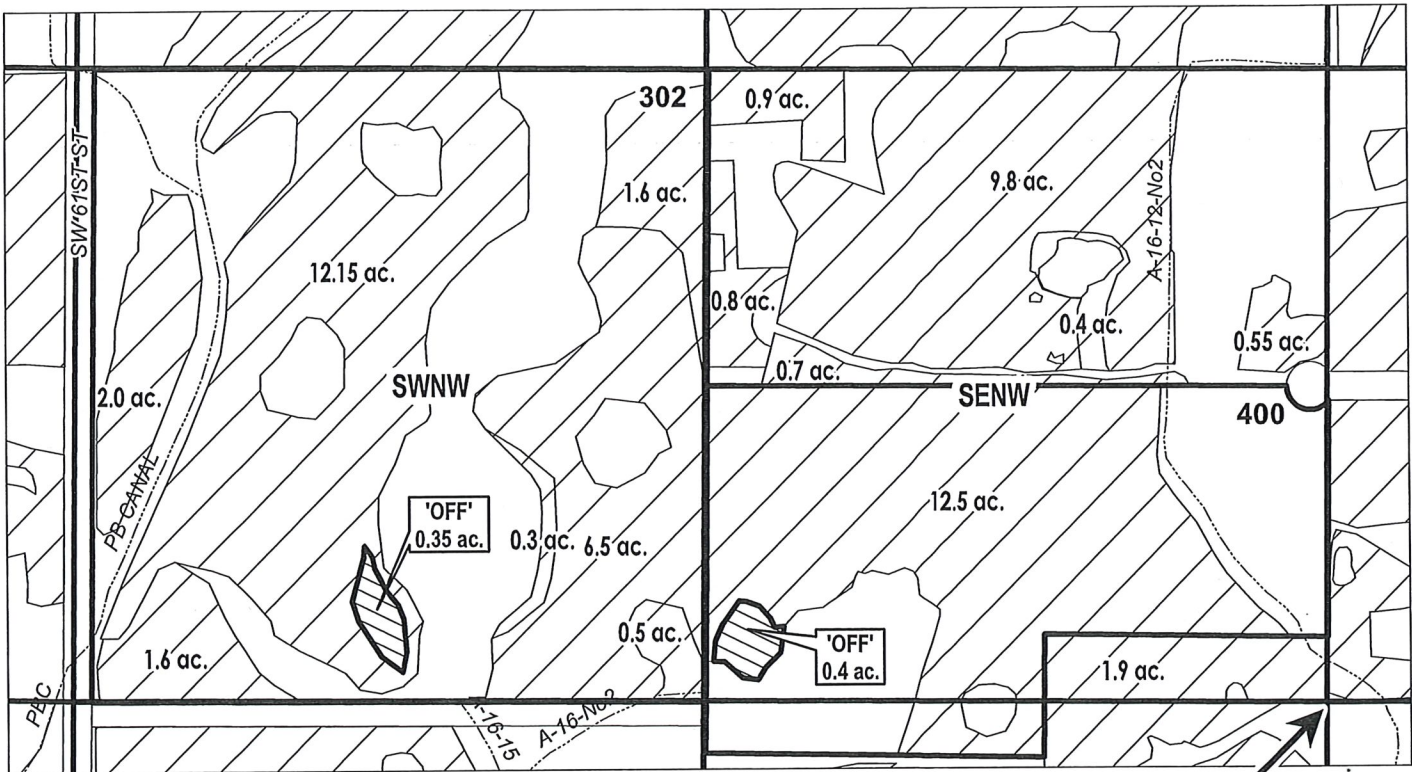
DESCHUTES COUNTY SEC.12 T16S R12E

SCALE - 1" = 400'



SW 1/4 OF THE NW 1/4; SE 1/4 OF THE NW 1/4

P-2019-005



C 1/4 COR

RECEIVED

DEC 31 2019

OWRD

	EXISTING WATER RIGHTS
	OFF LANDS

"OFF" MAP



WATER RIGHTS FORFEITURE MAP

ORS. 540.572

NAME: RISENMAY, JUSTIN/MARIE

TAXLOT #: 302, 400

0.75 ACRES

Date: 10/31/2019

13341 -

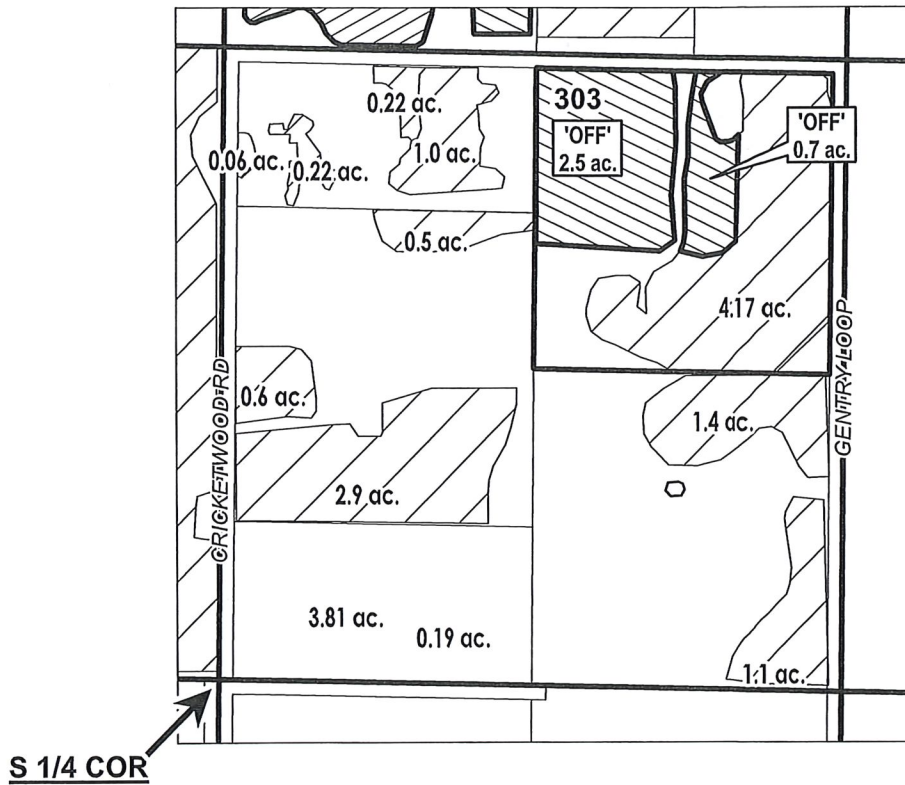
DESCHUTES COUNTY SEC.12 T17S R12E

SCALE - 1" = 400'



SW 1/4 OF THE SE 1/4

P-2019-005



RECEIVED

DEC 31 2019

OWRD

	EXISTING WATER RIGHTS
	OFF LANDS
# ac.	PARCELS W/ WATER RIGHTS

"OFF" MAP



WATER RIGHTS FORFEITURE MAP

ORS. 540. 572

NAME: PETSKA, VERNE

TAXLOT #: 303

3.2 ACRES

Date: 10/31/2019

13341

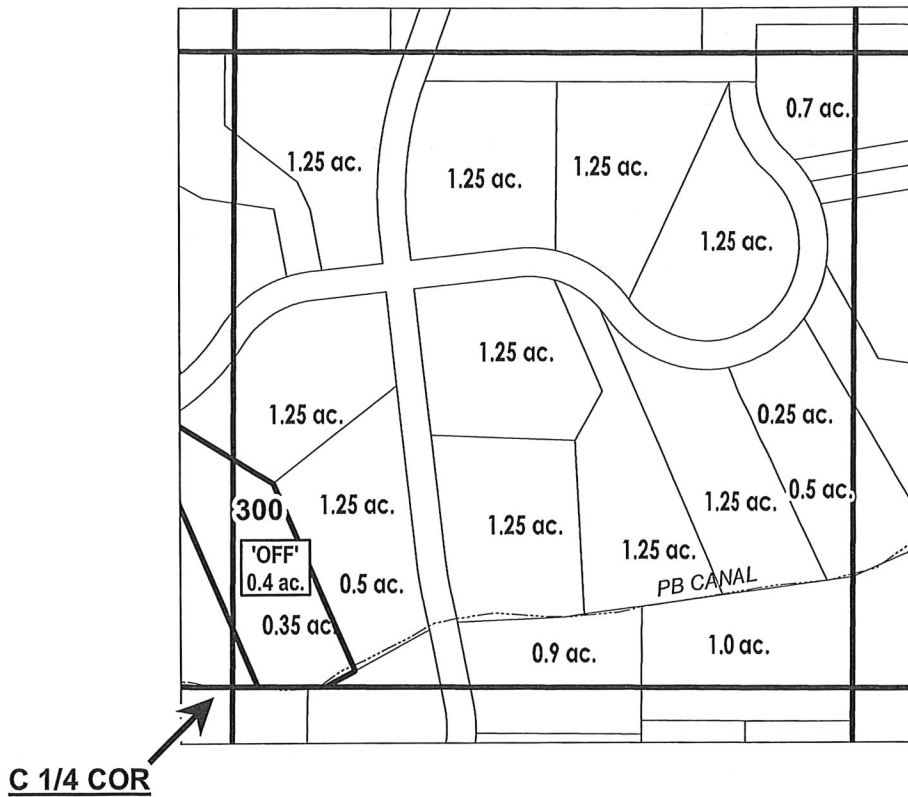
DESCHUTES COUNTY SEC.15 T17S R12E

SCALE - 1" = 400'



SW 1/4 OF THE NE 1/4

P-2019-005



RECEIVED

DEC 31 2019

OWRD

# ac.	PARCELS W/ WATER RIGHTS
# ac.	'OFF' LAND PARCELS

"OFF" MAP



WATER RIGHTS FORFEITURE MAP

ORS. 540.572

NAME: SICKLER, STEPHEN/FLETCHER, LORI

TAXLOT #: 300

0.4 ACRES

Date: 10/31/2019

13341 -

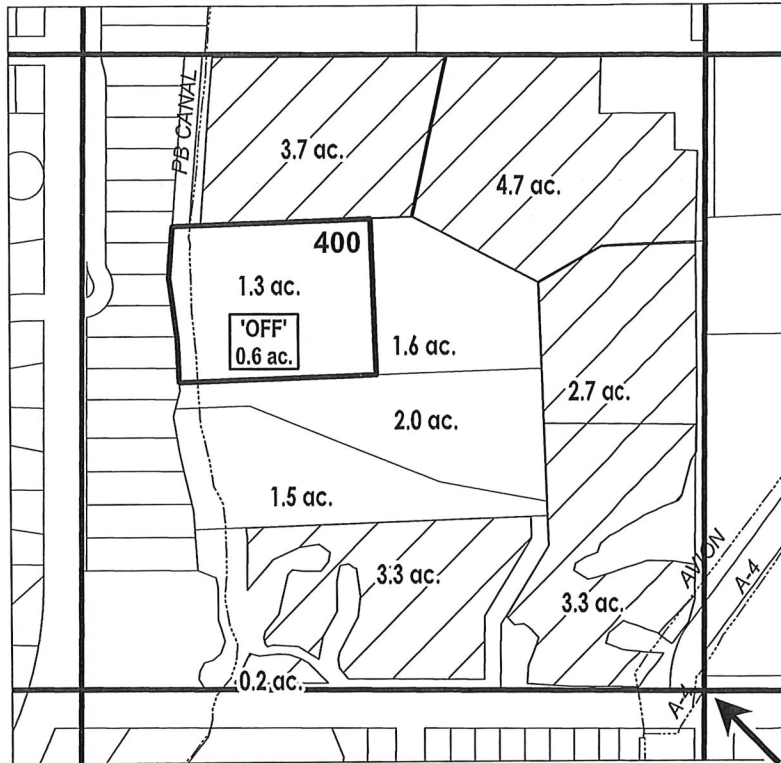
DESCHUTES COUNTY SEC.15 T17S R12E

SCALE - 1" = 400'



SE 1/4 OF THE SW 1/4

P-2019-005



S 1/4 COR

RECEIVED
DEC 31 2019

OWRD

# ac.	PARCELS W/ WATER RIGHTS
	EXISTING WATER RIGHTS
# ac.	'OFF' LAND PARCELS

"OFF" MAP



WATER RIGHTS FORFEITURE MAP

ORS. 540.572

NAME: Konyyn, Mary

TAXLOT #: 400

0.6 ACRES

Date: 10/31/2019

13341

DESCHUTES COUNTY SEC.15 T17S R12E

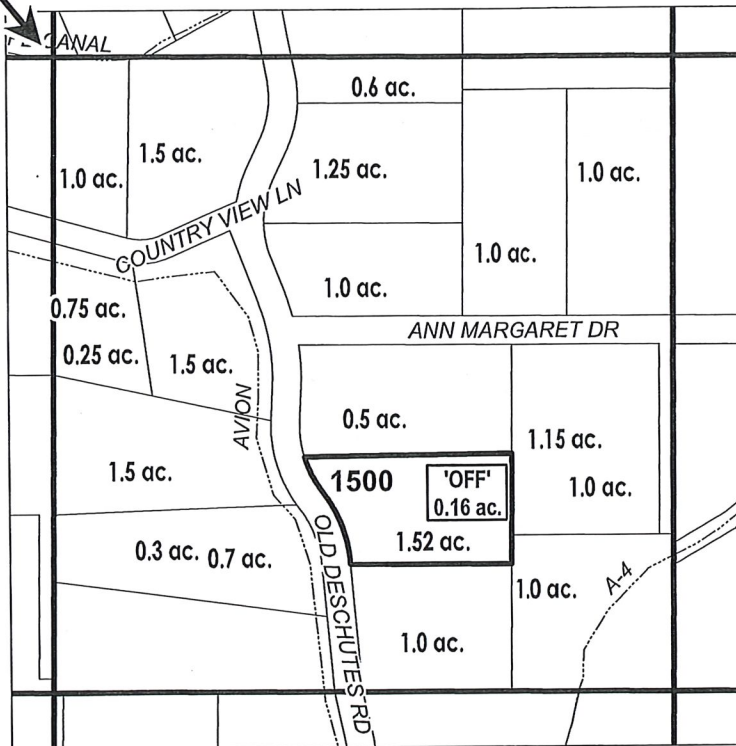
SCALE - 1" = 400'



NW 1/4 OF THE SE 1/4

P-2019-005

C 1/4 COR



RECEIVED
DEC 31 2019
OWRD

"OFF" MAP

# ac.	PARCELS W/ WATER RIGHTS
# ac.	'OFF' LAND PARCELS



WATER RIGHTS FORFEITURE MAP

ORS. 540. 572

NAME: SHORTMAN GABRIEL/TAYLOR

TAXLOT #: 1500

0.16 ACRES

Date: 10/31/2019

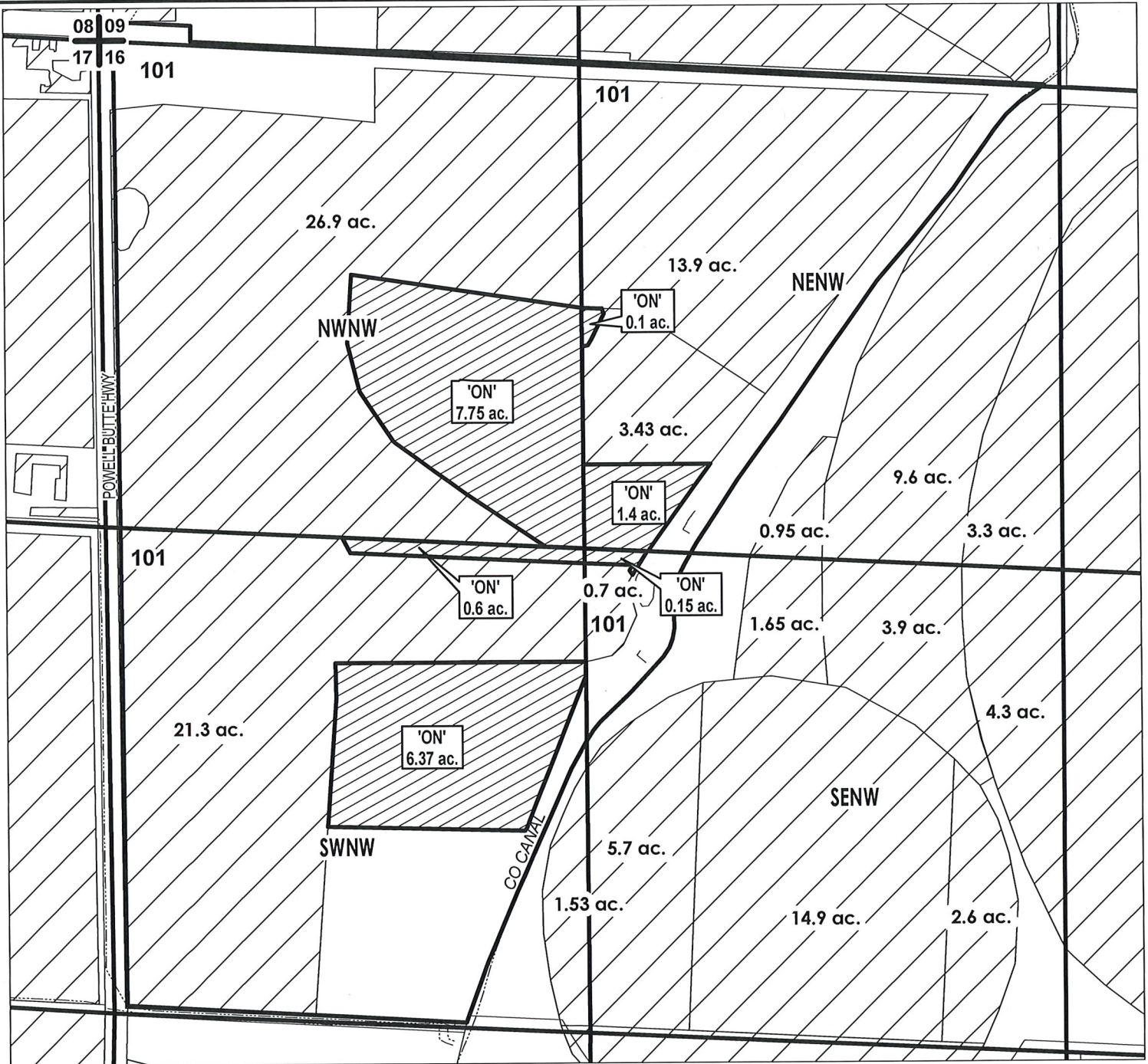
13341-

CROOK COUNTY SEC.16 T16S R14E

SCALE - 1" = 400'

"ON" MAP

P-2019-005



APPLICATION FOR WATER RIGHTS TRANSFER

NAME: JIM & JILL ENGLAND

TAXLOT #: 101

16.37 ACRES

RECEIVED
DEC 31 2019



Date: 11/18/2019

FILE: I:\TRANSFER\WRTRANS18\TP-TRAN\TP-2018-001161416_NW_TP

OWRD

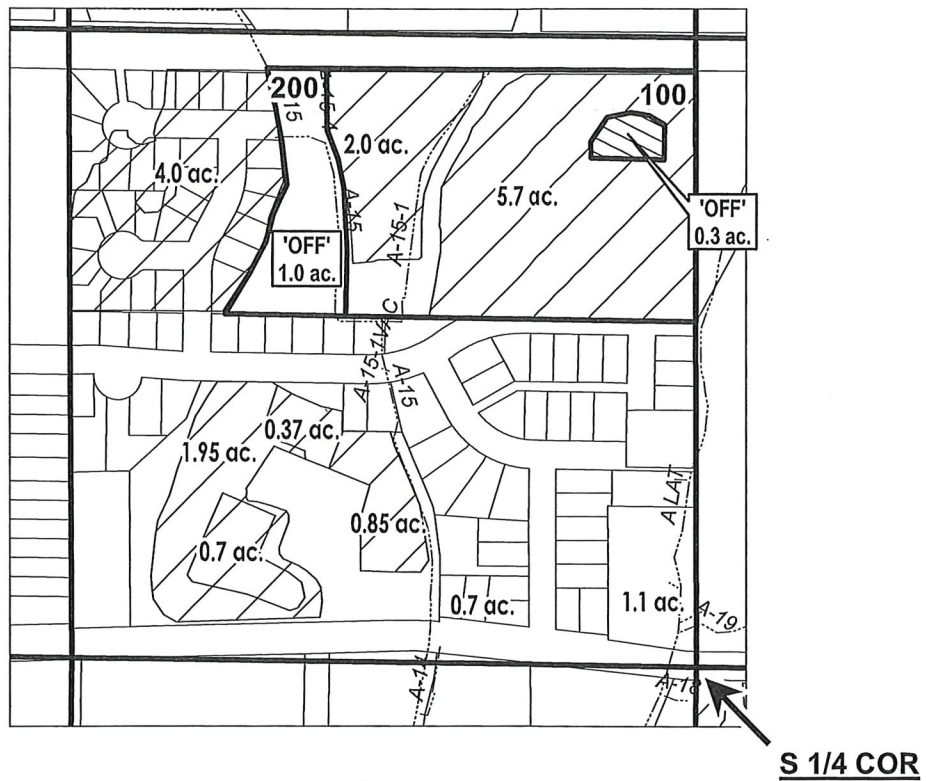
DESCHUTES COUNTY SEC.35 T17S R12E

SCALE - 1" = 400'



SE 1/4 OF THE SW 1/4

P-2019-005



"OFF" MAP

# ac.	PARCELS W/ WATER RIGHTS
# ac.	'OFF' LAND PARCELS
	EXISTING WATER RIGHTS
	OFF LANDS



WATER RIGHTS FORFEITURE MAP

ORS. 540. 572

NAME: English, Gary

TAXLOT #: 100, 200

1.3 ACRES

Date: 10/31/2019

RECEIVED

DEC 31 2019

OWRD

13341-

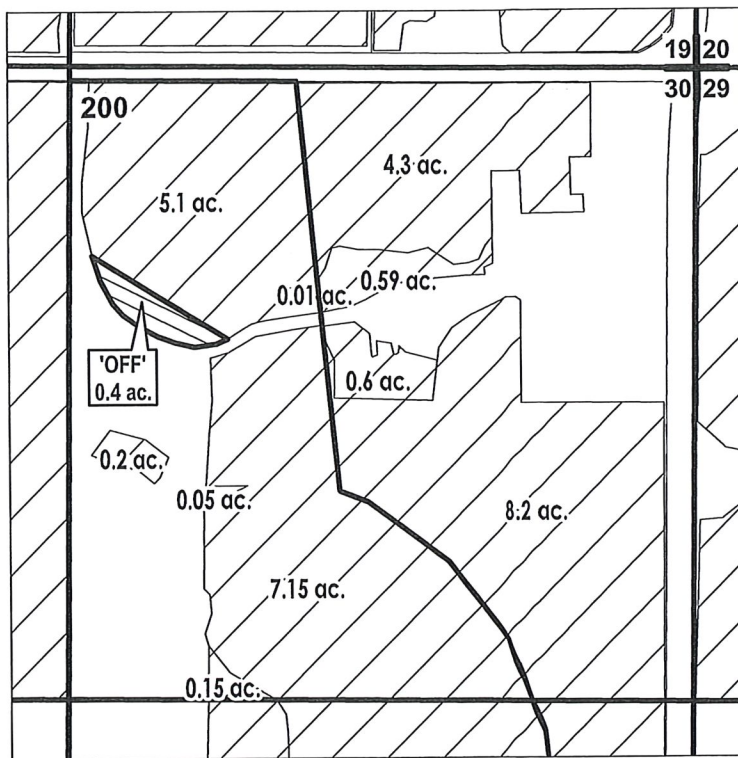
DESCHUTES COUNTY SEC.30 T17S R13E

SCALE - 1" = 400'



NE 1/4 OF THE NE 1/4

P-2019-005

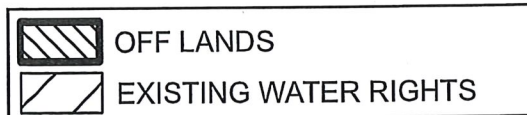


RECEIVED

DEC 31 2019

OWRD

"OFF" MAP



WATER RIGHTS FORFEITURE MAP

ORS. 540.572

NAME: Antonsen/ Floyd Chester, Jr., Aguilar Antonsen/ Elizabeth

TAXLOT #: 200

0.4 ACRES

Date: 11/20/2019

13341 -

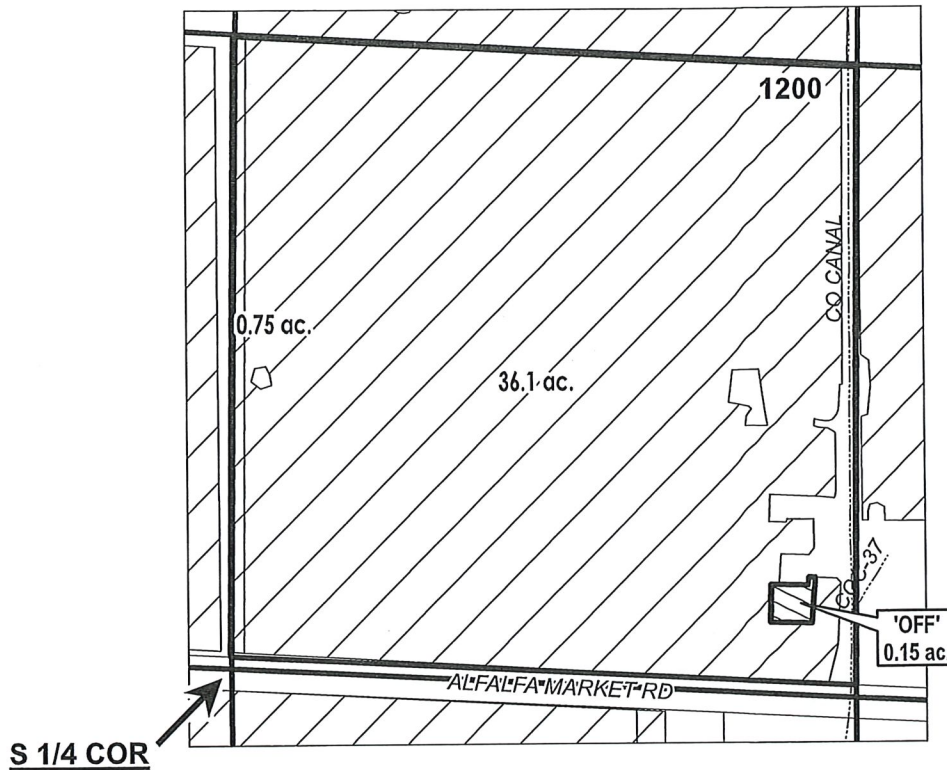
DESCHUTES COUNTY
SEC.22 T17S R14E

SCALE - 1" = 400'




SW 1/4 OF THE SE 1/4

P-2019-005



	OFF LANDS
	EXISTING WATER RIGHTS

"OFF" MAP



WATER RIGHTS FORFEITURE MAP

ORS. 540. 572

NAME: STOLLER, DANIEL/MARY

TAXLOT #: 1200

0.15 ACRES

Date: 10/31/2019

RECEIVED

DEC 31 2019

OWRD

13341 -

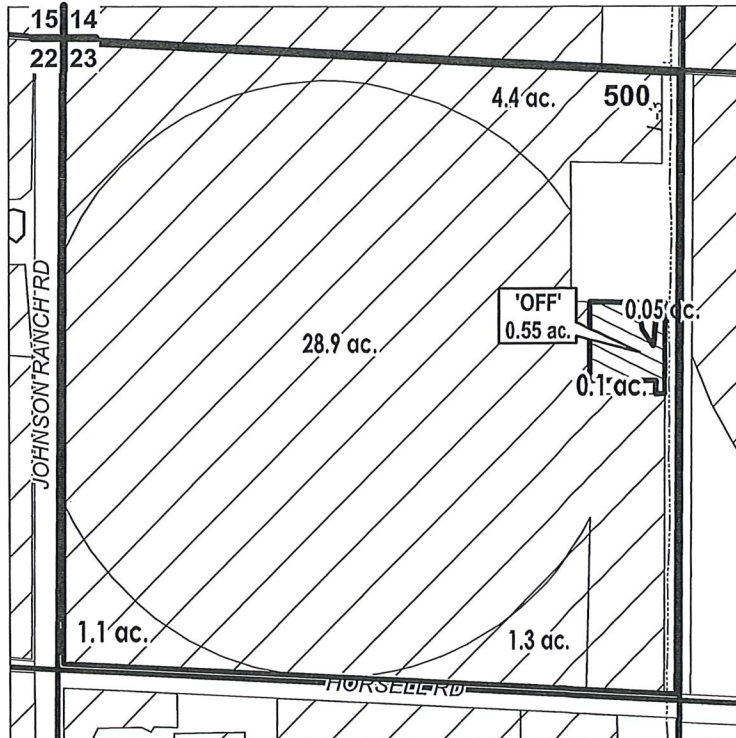
DESCHUTES COUNTY SEC.23 T17S R14E

SCALE - 1" = 400'





NW 1/4 OF THE NW 1/4

P-2019-005



"OFF" MAP

	OFF LANDS
	EXISTING WATER RIGHTS



WATER RIGHTS FORFEITURE MAP

ORS. 540. 572

NAME: ATHERLY, DARST/ ALISSA

TAXLOT #: 500

0.55 ACRES

RECEIVED

DEC 31 2019

OWRD

Date: 10/31/2019

13341 -

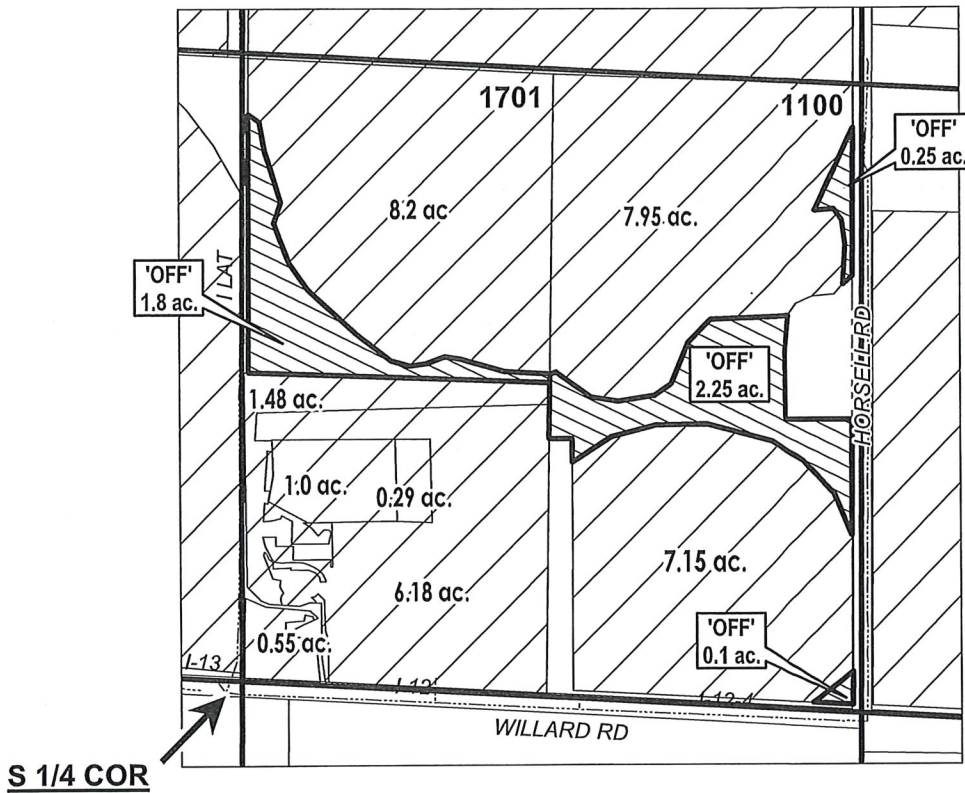
DESCHUTES COUNTY SEC.24 T17S R14E

SCALE - 1" = 400'




SW 1/4 OF THE SE 1/4

P-2019-005



# ac.	PARCELS W/ WATER RIGHTS
	EXISTING WATER RIGHTS
	OFF LANDS

"OFF" MAP



WATER RIGHTS FORFEITURE MAP

ORS. 540.572

NAME: Kalsi, Kamaljeet/Chinar

TAXLOT #: 1100, 1701

4.4 ACRES

Date: 11/20/2019

13341-

RECEIVED

DEC 31 2019

OWRD

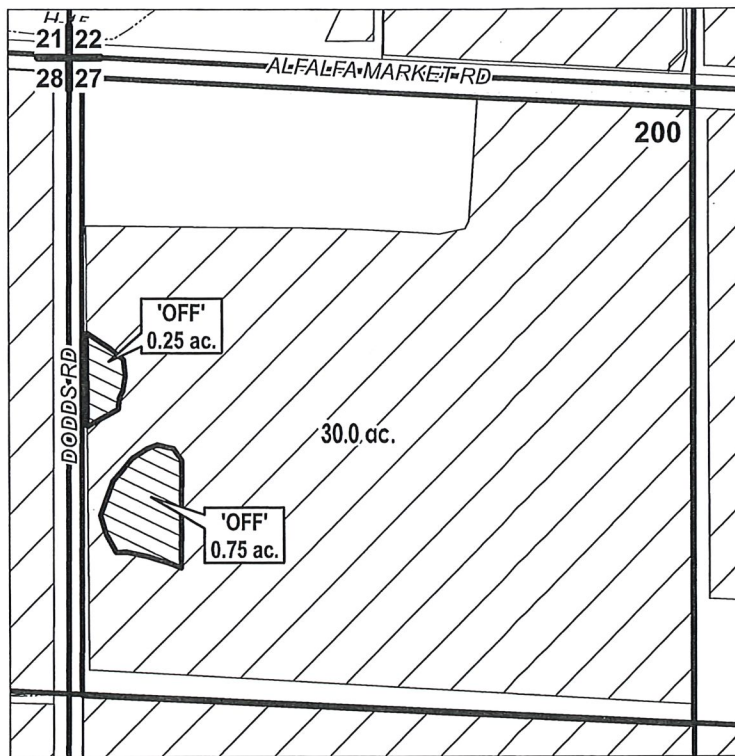
DESCHUTES COUNTY
SEC.27 T17S R14E

SCALE - 1" = 400'





NW 1/4 OF THE NW 1/4

P-2019-005



"OFF" MAP

	OFF LANDS
	EXISTING WATER RIGHTS



WATER RIGHTS FORFEITURE MAP

ORS. 540. 572

NAME: WILLIS, CHAD

TAXLOT #: 200

1.0 ACRES

RECEIVED

DEC 31 2019

OWRD

Date: 10/31/2019

13341 -

DESCHUTES COUNTY SEC.27 T17S R14E

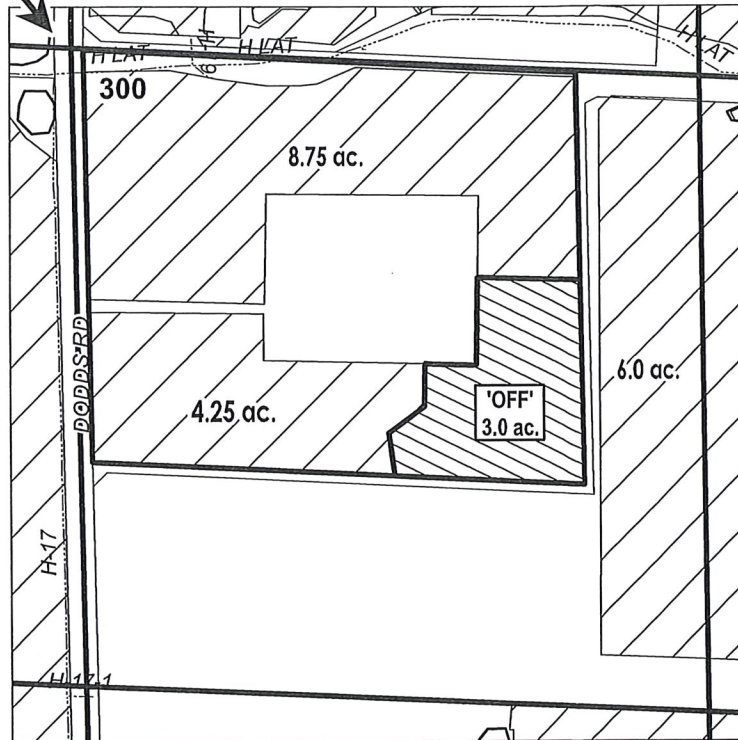
SCALE - 1" = 400'



NW 1/4 OF THE SW 1/4

P-2019-005

W 1/4 COR



	OFF LANDS
	EXISTING WATER RIGHTS

"OFF" MAP



WATER RIGHTS FORFEITURE MAP

ORS. 540.572

NAME: Andrews Family Trust

TAXLOT #: 300

3.0 ACRES

Date: 11/20/2019

13341 -

RECEIVED

DEC 31 2019

OWRD

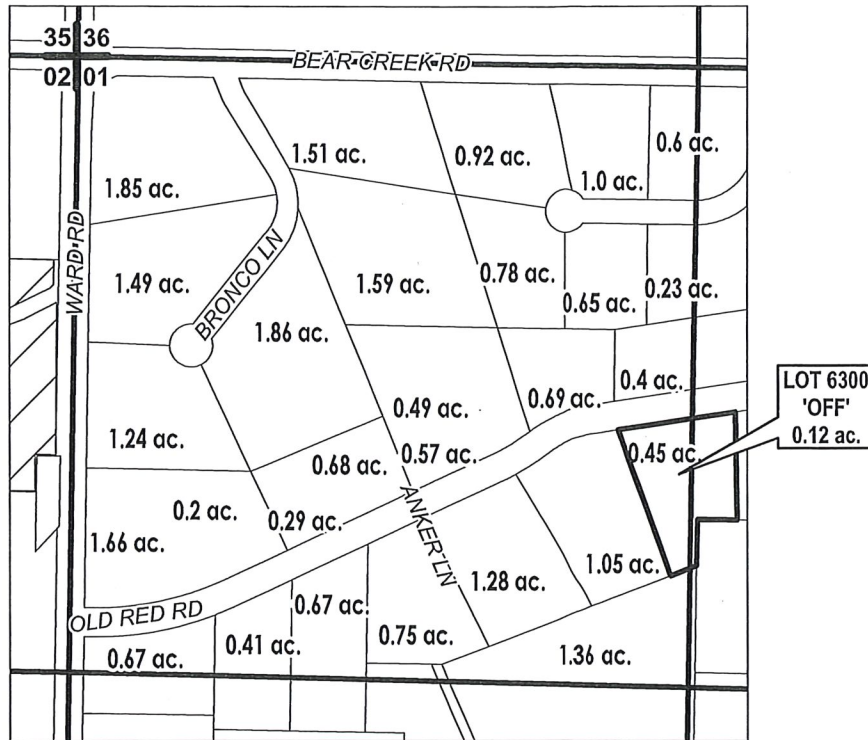
DESCHUTES COUNTY SEC.01 T18S R12E

SCALE - 1" = 400'



NW 1/4 OF THE NW 1/4

P-2019-005



# ac.	'OFF' LAND PARCELS
# ac.	PARCELS W/ WATER RIGHTS

"OFF" MAP



WATER RIGHTS FORFEITURE MAP

ORS. 540.572

NAME: Bevington Family Trust

TAXLOT #: 6300

0.12 ACRES

Date: 11/20/2019

RECEIVED

DEC 31 2019

OWRD

13341 -

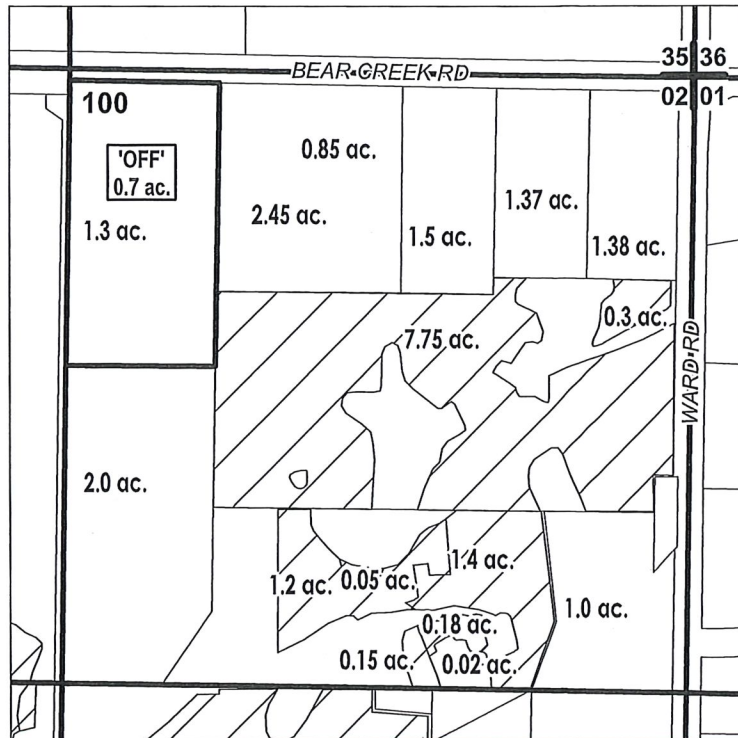
DESCHUTES COUNTY SEC.02 T18S R12E

SCALE - 1" = 400'



NE 1/4 OF THE NE 1/4

P-2019-005



"OFF" MAP

# ac.	'OFF' LAND PARCELS
# ac.	PARCELS W/ WATER RIGHTS
	EXISTING WATER RIGHTS



WATER RIGHTS FORFEITURE MAP

ORS. 540.572

NAME: BLALACK, ANDRE/AMANDA

TAXLOT #: 100

0.7 ACRES

RECEIVED

DEC 31 2019

OWRD

Date: 10/31/2019

13341 -

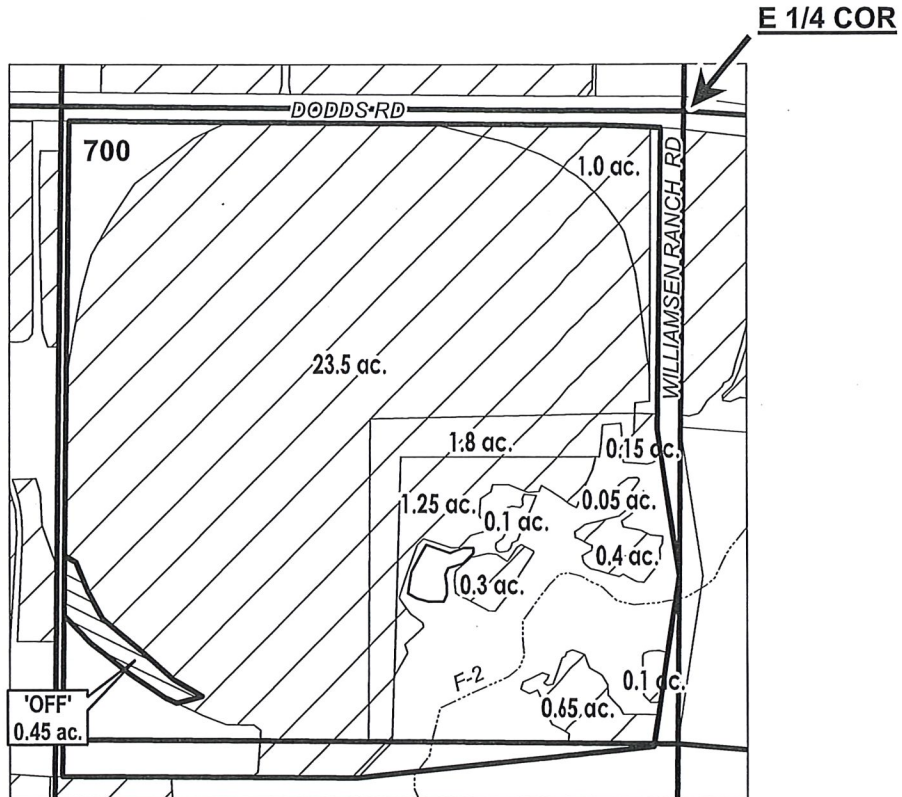
DESCHUTES COUNTY SEC.12 T18S R13E

SCALE - 1" = 400'



NE 1/4 OF THE SE 1/4

P-2019-005



	OFF LANDS
	EXISTING WATER RIGHTS

"OFF" MAP



WATER RIGHTS FORFEITURE MAP

ORS. 540. 572

NAME: GALLUCCI, DAVID/ SHERI

TAXLOT #: 700

0.45 ACRES

RECEIVED

DEC 31 2019

OWRD

13341 -

Date: 10/31/2019

DESCHUTES COUNTY
SEC.15 T14S R13E

*Lands
with drawn
from
transfer*

SUPERSEDED

SUPERSEDED

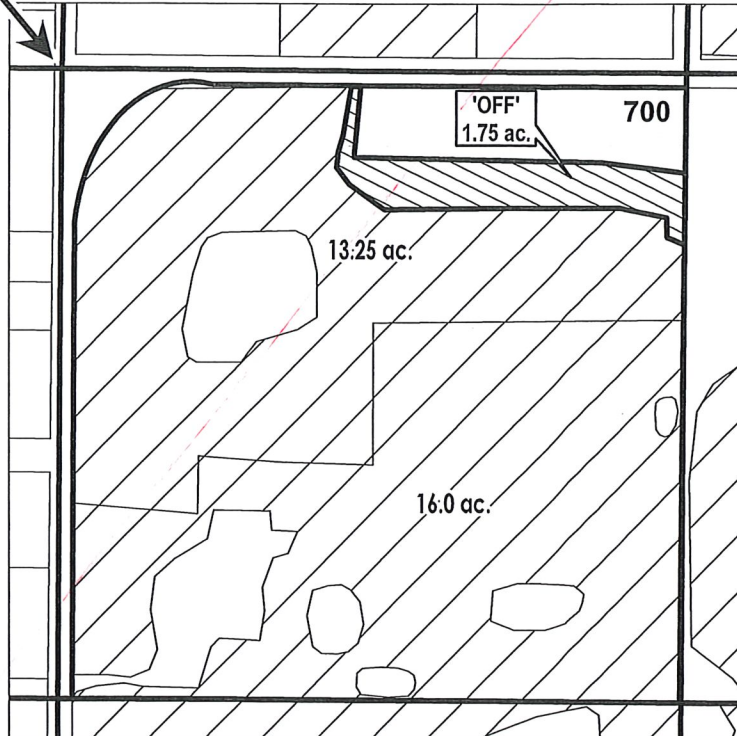
SCALE - 1" = 400'



NW 1/4 OF THE SW 1/4

P-2019-005

W 1/4 COR



RECEIVED

DEC 31 2019

OWRD

	OFF LANDS
	EXISTING WATER RIGHTS

"OFF" MAP



WATER RIGHTS FORFEITURE MAP

ORS. 540.572

NAME: Derek & Joanne Berry Trust

TAXLOT #: 700

1.75 ACRES

13341-

Date: 11/20/2019

DESCHUTES COUNTY
SEC.04 T15S R13E

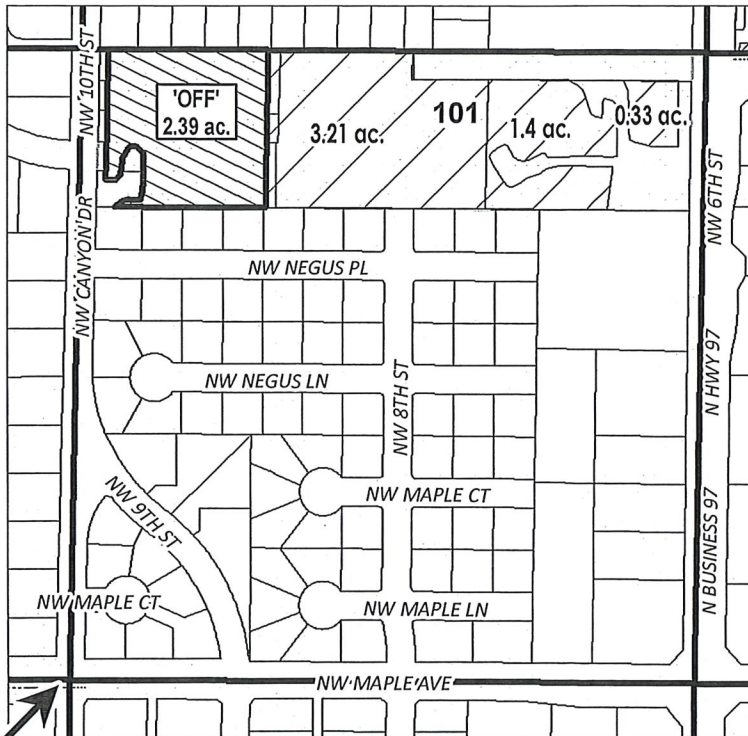
SUPERSEDED

SCALE - 1" = 400'





SW 1/4 OF THE SE 1/4

P-2019-005



S 1/4 COR

RECEIVED
DEC 31 2019
OWRD

	EXISTING WATER RIGHTS
	OFF LANDS

"OFF" MAP



APPLICATION FOR WATER RIGHTS TRANSFER

COID QUITCLAIM

TAXLOT #: 101

2.39 ACRES

Date: 11/14/2019