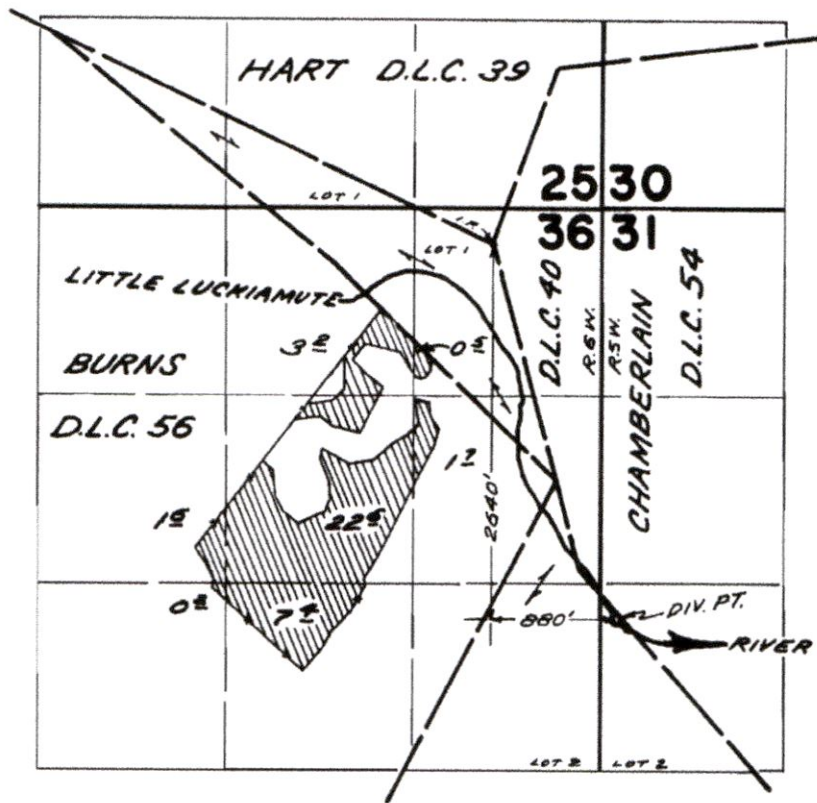


RECEIVED  
APR 24 2020  
OWRD

# T.8S.R.5&6W.W.M.



## FINAL PROOF SURVEY UNDER

Application No. 38923 Permit No. 28913  
IN NAME OF

C. J. MOSER

Surveyed MAR. 26 1969, by D. BUELL

13429

≡≡

# Kauer Farms 2020 Temporary Transfer for Riverbend

## Township 9 S, Range 5 W, Section 6 & 7



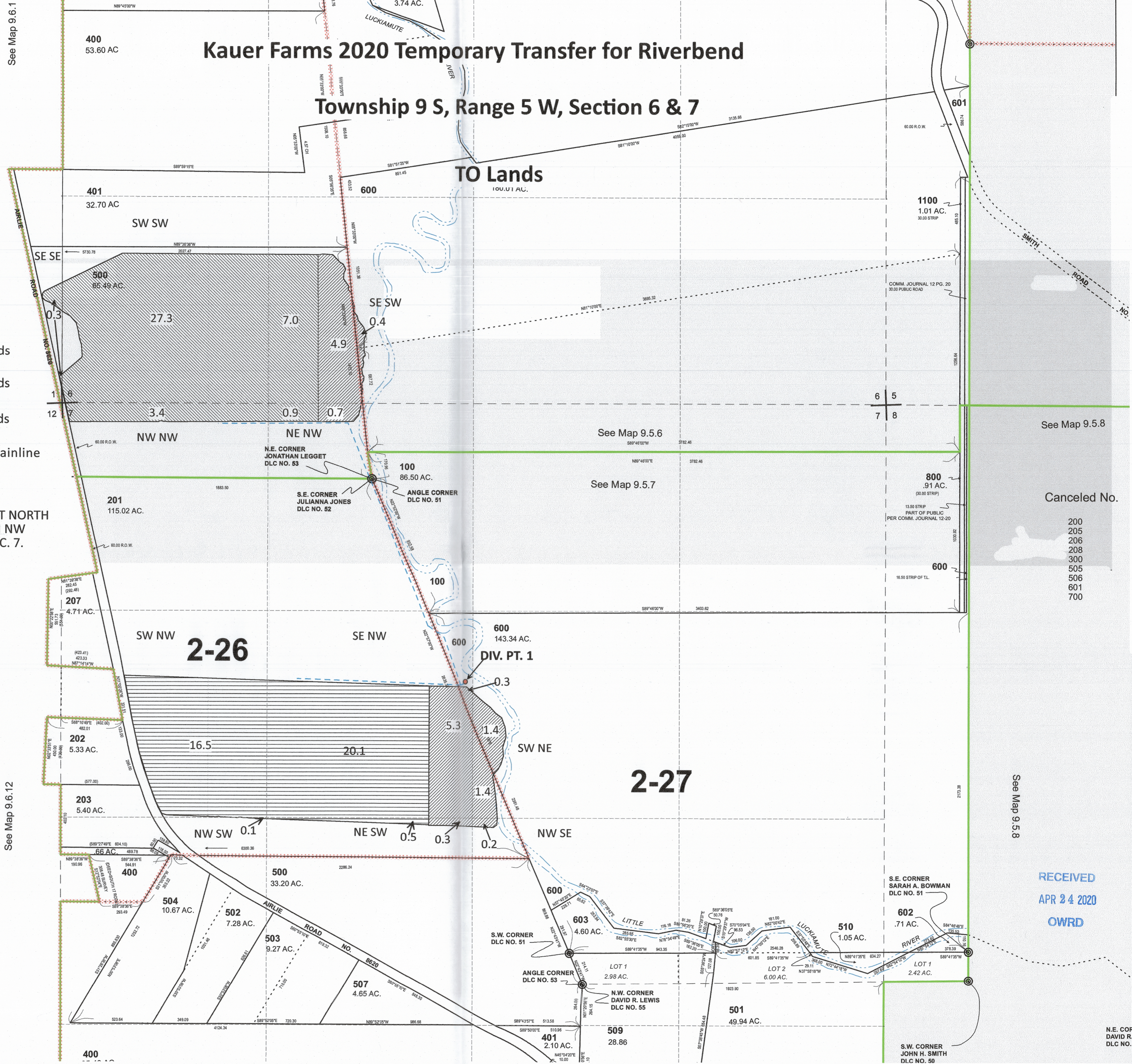
Scale 1" = 400'

### Legend

- C 36427 - TO Lands
- C 37470 - TO Lands
- C 58749 - TO Lands

Approximate mainline route

DIV. PT. Location: 1730 FEET NORTH AND 670 FEET WEST FROM NW CORNER, LOT 1 (NWSE), SEC. 7.



See Map 9.6.1

See Map 9.6.12

See Map 9.5.8

RECEIVED  
APR 24 2020  
OWRD

See Map 9.5.8

Cancelled No.  
200  
205  
206  
208  
300  
505  
506  
601  
700

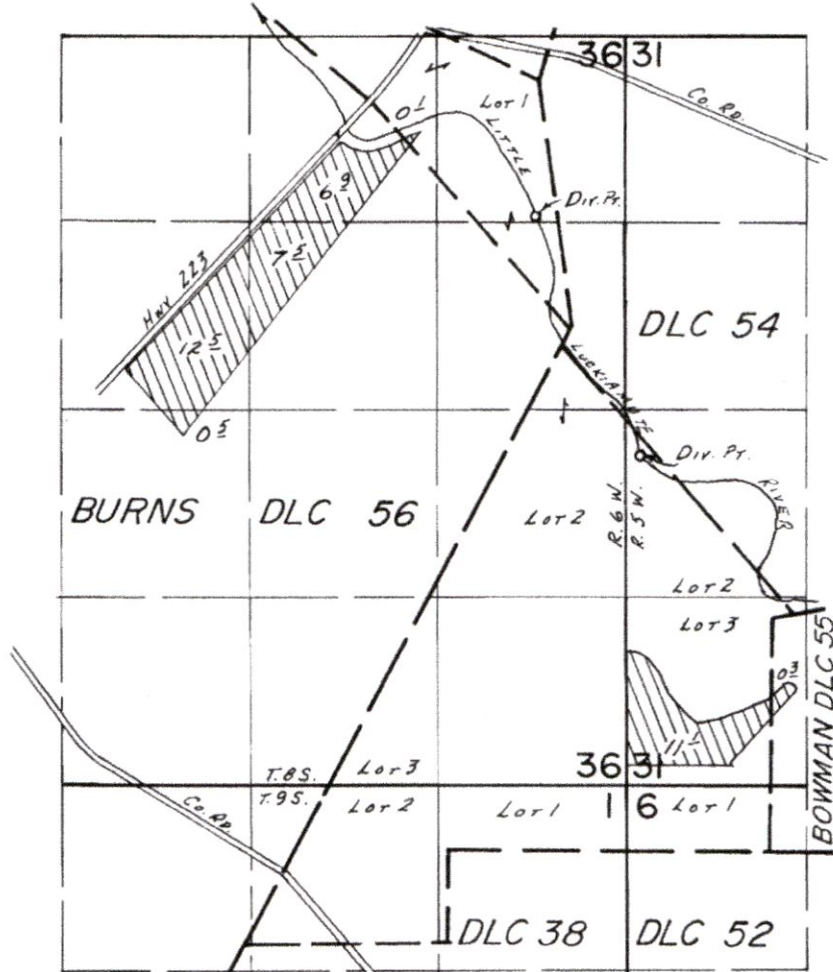
N.E. COR  
DAVID R.  
DLC NO.

RECEIVED

APR 24 2020

OWRD

T. 88 & 9 S., R. 5 & 6 W., W.M.



Div. Pts. Loc.: 2330' N. & 80' E FROM SW COR SEC. 31 & 1280' S.  
 & 630' W. FROM NE COR. SEC. 36

SCALE: 1" = 1320'

**FINAL PROOF SURVEY**  
 UNDER

Transfer No. 3541

IN NAME OF

..... J. L. HENDRICKSON .....

Surveyed Aug. 8, 1983, by L. M. TOLL .....

13429

# Kauer Farms 2020 Temporary Transfer for Riverbend

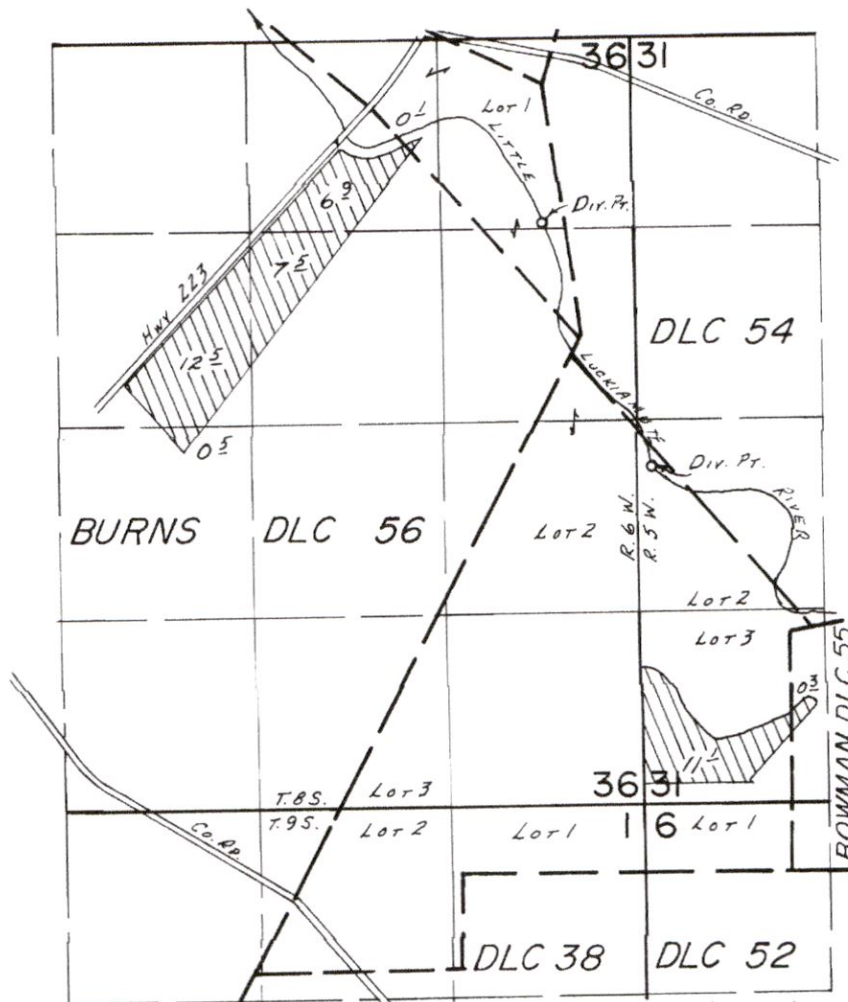
## FROM Lands

### T. 8 & 9 S., R. 5 & 6 W., W.M.

RECEIVED

APR 24 2020

OWRD



Div. Pts. Loc.: 2330' N. & 80' E FROM SW COR SEC. 31 & 1280' S.  
 & 630' W. FROM NE COR. SEC. 36

SCALE: 1" = 1320'

## FINAL PROOF SURVEY

UNDER

Transfer No. 3541

IN NAME OF

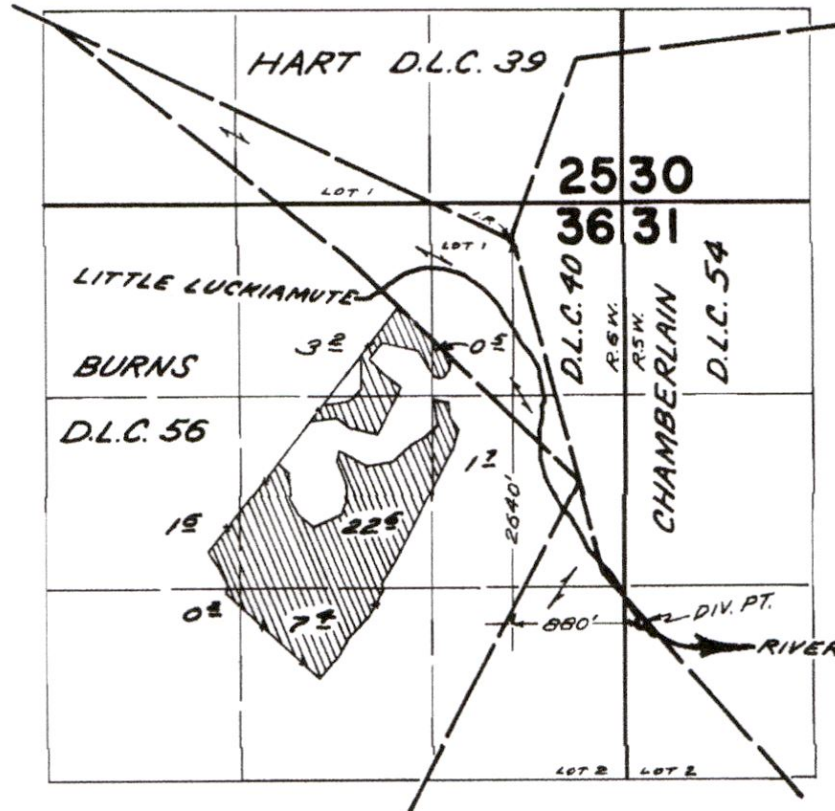
J. L. HENDRICKSON

Surveyed Aug. 8, 1983, by L. M. TOLL

13429

Kauer Farms 2020 Temporary Transfer for Riverbend  
FROM Lands  
T.8S.R.5&6W.W.M.

RECEIVED  
APR 24 2020  
OWRD



**FINAL PROOF SURVEY**  
UNDER

Application No. 38923 Permit No. 28913  
IN NAME OF  
C. J. MOSER

Surveyed MAR. 26 1969, by D. BUELL

13429

# Kauer Farms 2020 Temporary Transfer for Riverbend

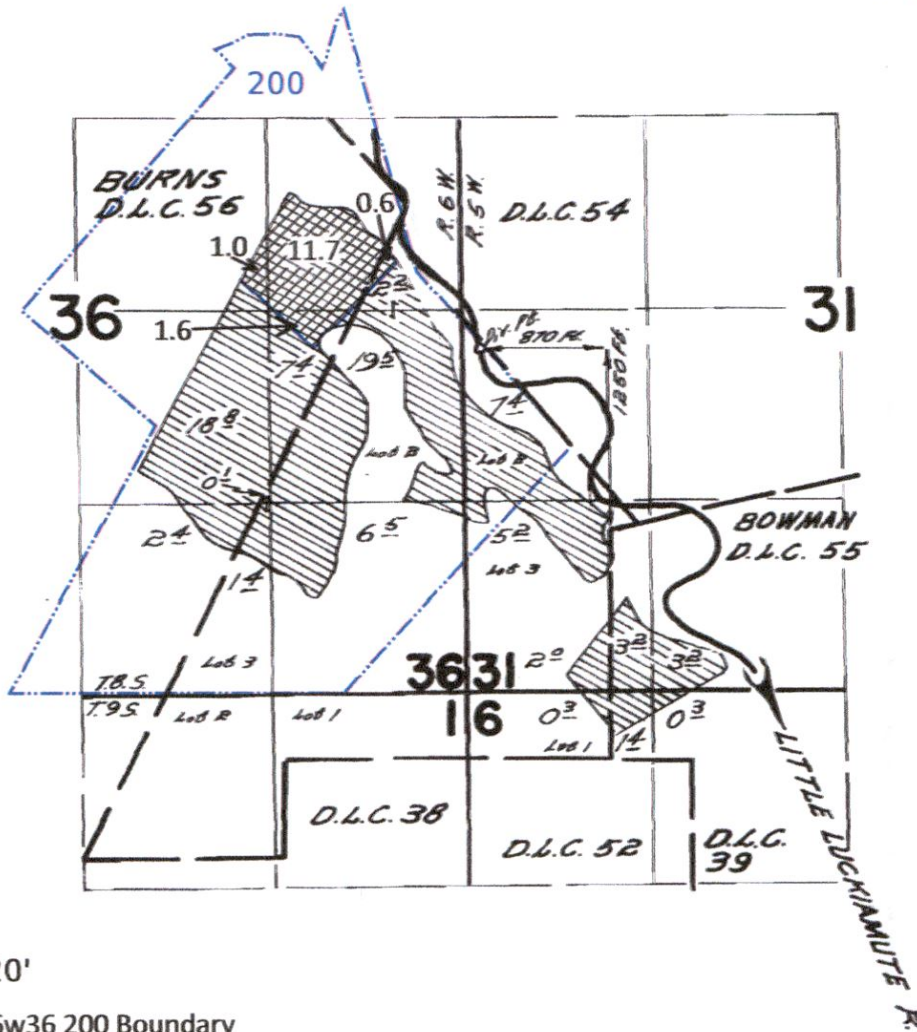
## T.8&9S. R.5&6W. W.M.

FROM Lands

RECEIVED

APR 24 2020

OWRD




### Legend

Scale: 1" = 1320'

----- Tax lot 8s6w36 200 Boundary

 From Lands involved in this Temporary Transfer

 Lands not involved in this Temporary Transfer

### FINAL PROOF SURVEY UNDER

Application No. 37579 Permit No. 27996  
IN NAME OF

*DR. C. J. MOSER*

Surveyed Sep 6, 1968, by *W. J. Ripper*

13429