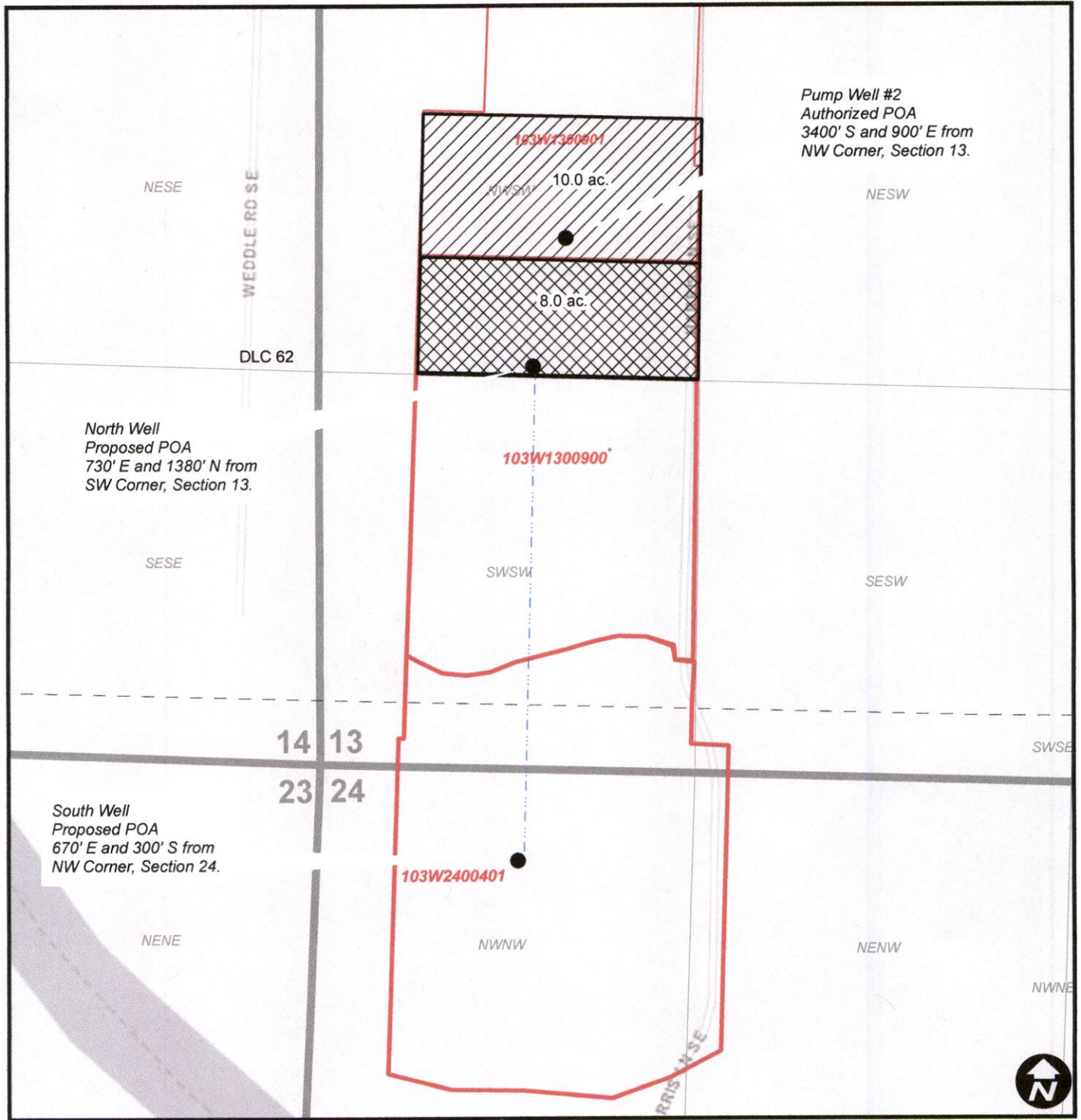







# Groundwater Registration Modification - GR 1219

## Full Harvest Agricultural Holdco II, LLC

Township 10S, Range 3W, W.M.



0 500 1,000 Feet

-  GR 1219 POA Change
-  GR 1219 No Change
-  Taxlot
-  DLC
-  Mainline

13418" RECEIVED  
APR 09 2020  
OWRD