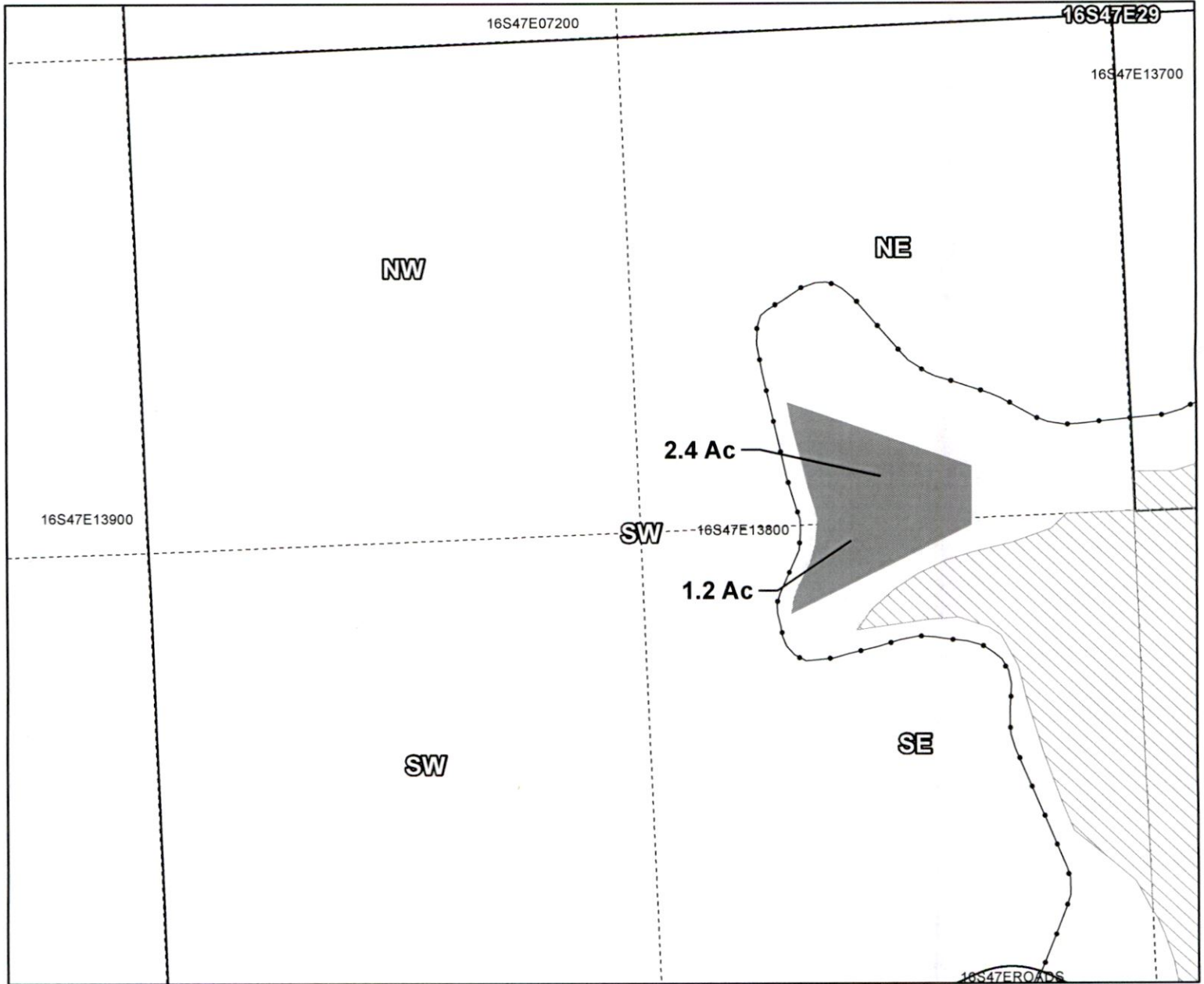
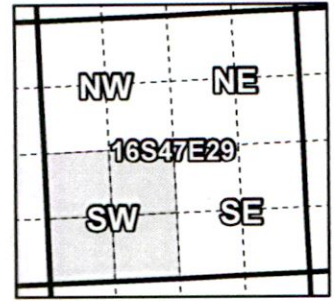


Owyhee Irrigation District

2019 District Transfer Application "On" Map

Certificates: 75691
for BR Farms



Taxlot 13800, 16S 47E S29: 2.4 Acres On, 2.4 Acres Total (Cert #75691)

Taxlot 13800, 16S 47E S29: 1.2 Acres On, 8.5 Acres Total (Cert #75691)

- Pipelines and Canals
- Transfer
- Taxlots
- ▨ Primary Water Right

RECEIVED
JAN 03 2020
OWRD



1 inch = 400 feet

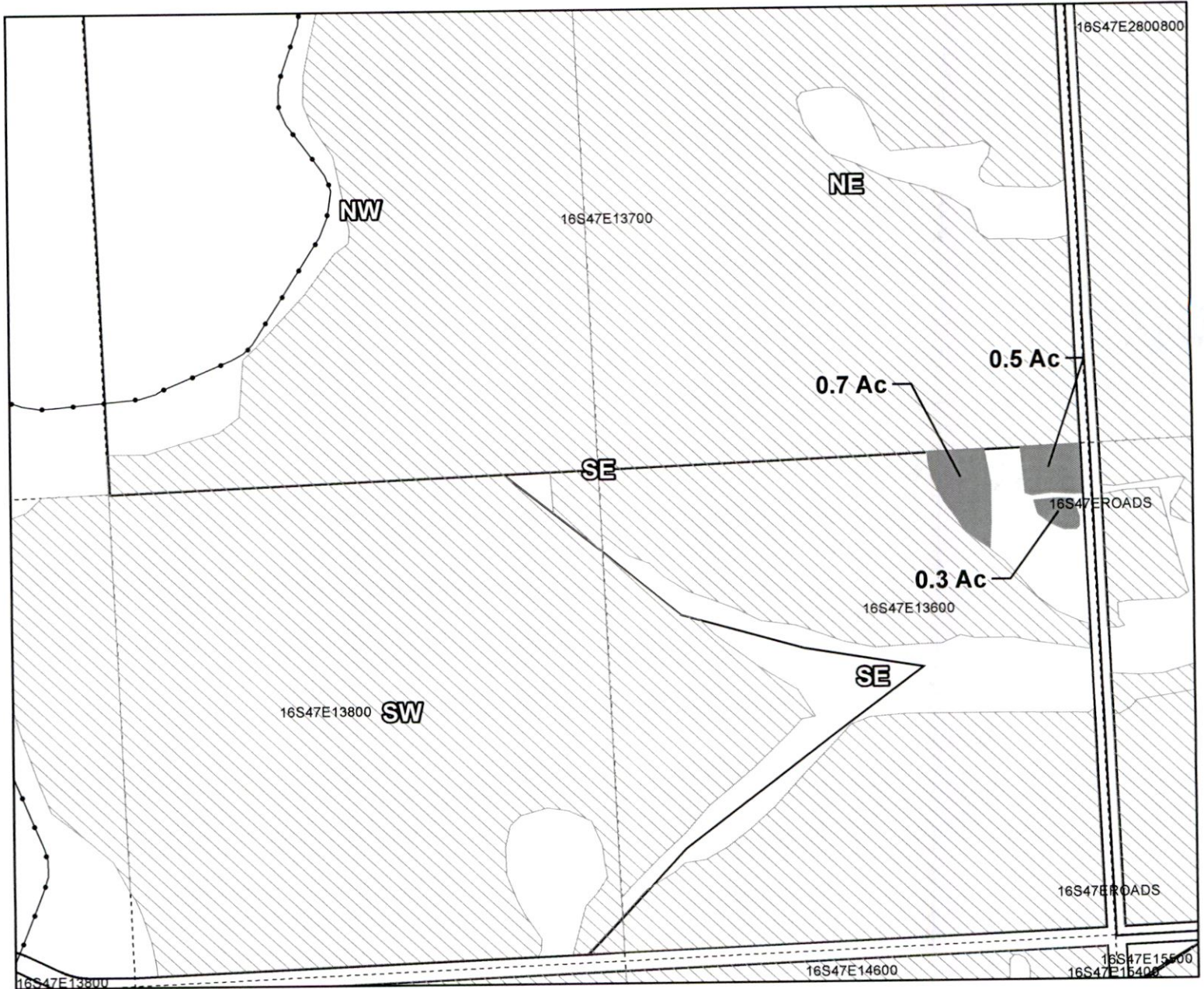
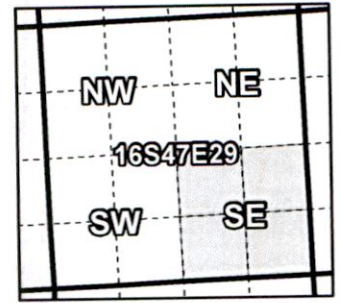
Prepared by Owyhee Irrigation District | December 2019

13344

Owyhee Irrigation District

2019 District Transfer Application "Off" Map

Certificates: 75691
for BR Farms



Taxlot 13600, 16S 47E S29: 1.5 Acres Off, 23.5 Acres Remaining (Cert #75691)

- Pipelines and Canals
- Transfer
- Taxlots
- Primary Water Right

RECEIVED
JAN 03 2020
OWRD



1 inch = 400 feet

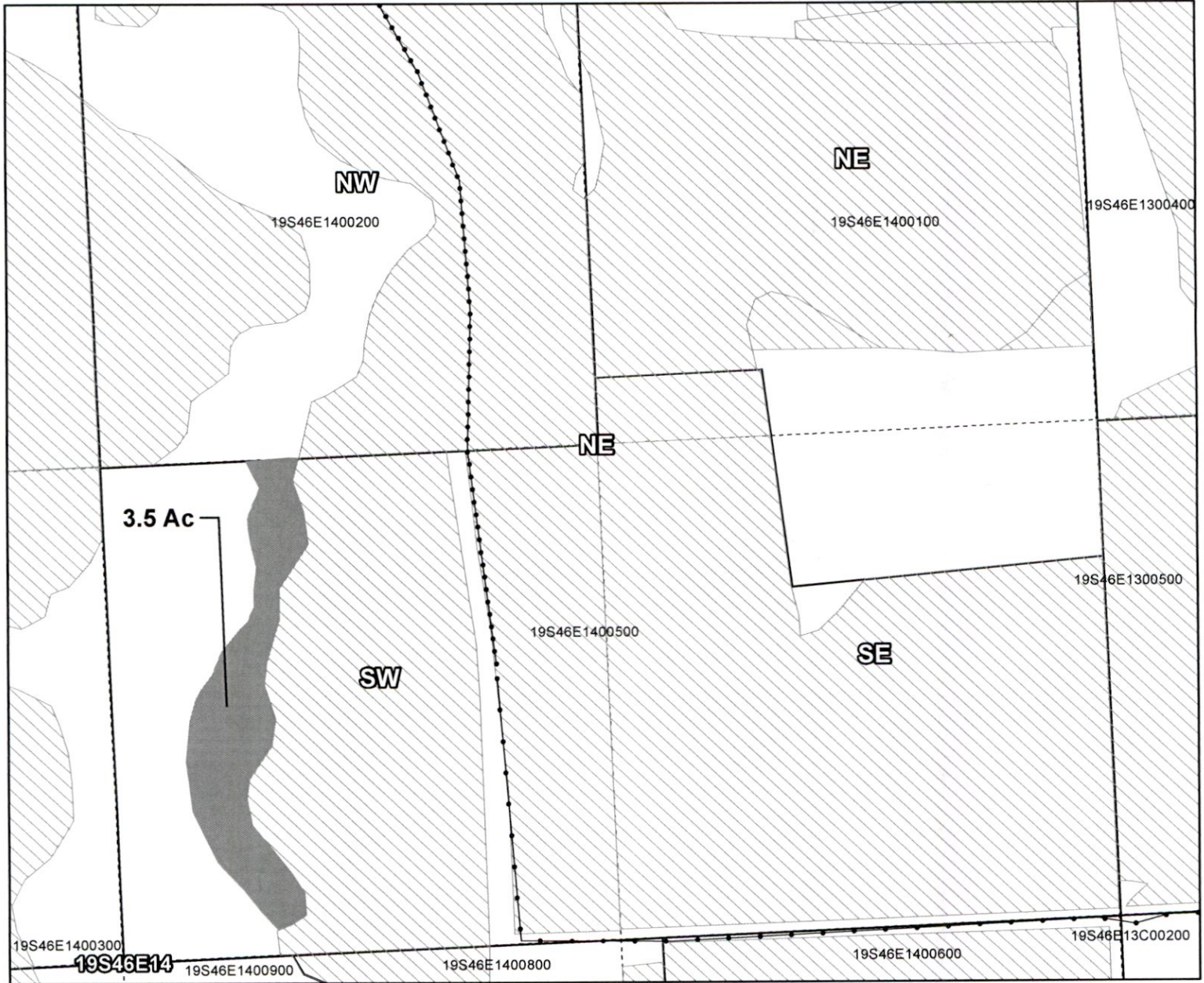
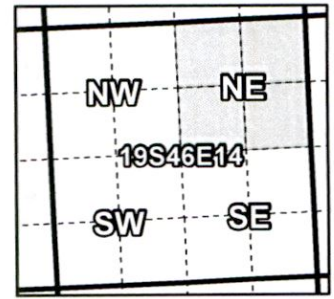
Prepared by Owyhee Irrigation District | December 2019

13344 -

Owyhee Irrigation District

2019 District Transfer Application "On" Map

Certificates: 75691
for Scott Kesler



Taxlot 500, 19S 46E S14: 3.5 Acres On, 28.5 Acres Total (Cert #75691)

- Pipelines and Canals
- Transfer
- Taxlots
- Primary Water Right

RECEIVED
JAN 03 2020
OWIRD



1 inch = 400 feet

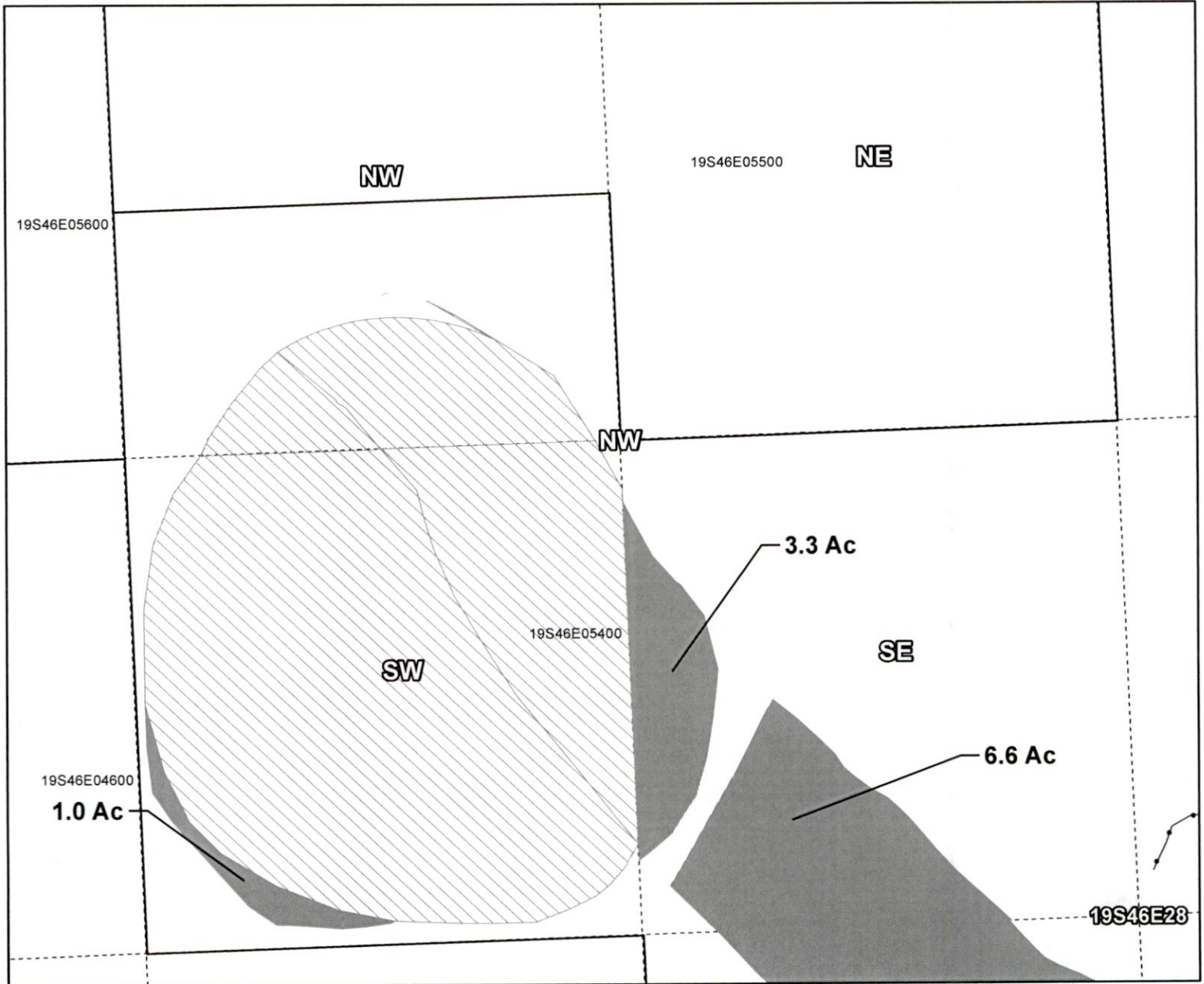
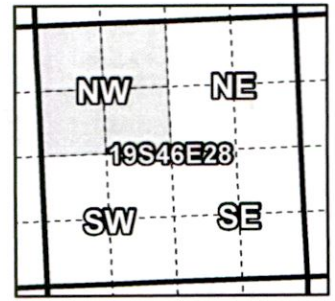
Prepared by Owyhee Irrigation District | December 2019

13344

Owyhee Irrigation District

2019 District Transfer Application "On" Map

Certificates: 75691
for Henry Mautz



Taxlot 5400, 19S 46E S28: 1.0 Acres On, 34.53 Acres Total (Cert #75691)
 Taxlot 5400, 19S 46E S28: 3.3 Acres On, 3.3 Acres Total (Cert #75691)
 Taxlot 5400, 19S 46E S28: 6.6 Acres On, 9.9 Acres Total (Cert #75691)

- Pipelines and Canals
- Transfer
- Taxlots
- Primary Water Right

RECEIVED

JAN 03 2020

OWRD



1 inch = 400 feet

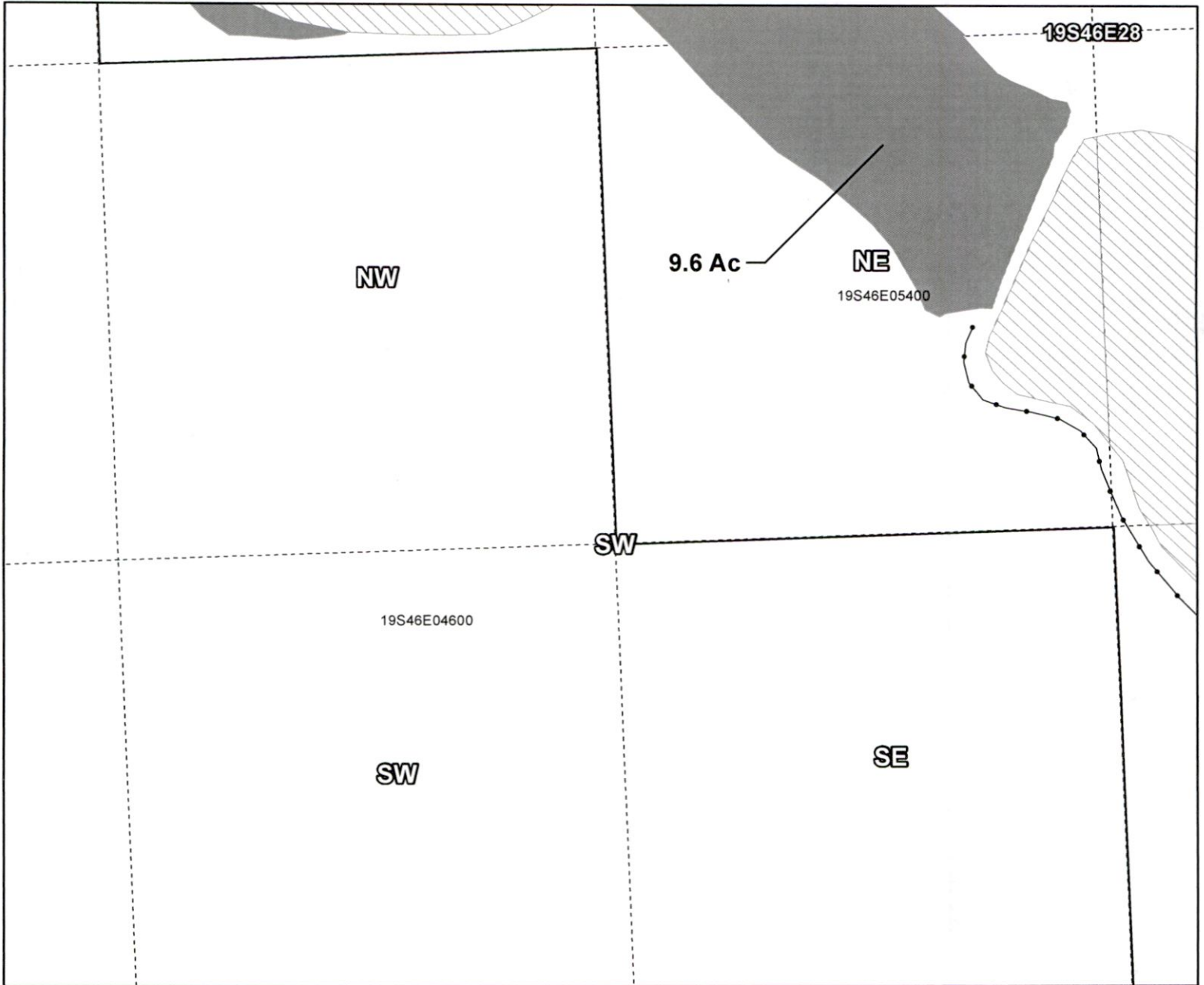
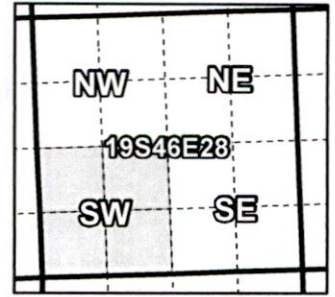
Prepared by Owyhee Irrigation District | December 2019

13344

Owyhee Irrigation District

2019 District Transfer Application "On" Map

Certificates: 75691
for Henry Mautz



Taxlot 5400, 19S 46E S28: 9.6 Acres On, 9.6 Acres Total (Cert #75691)

- Pipelines and Canals
- Transfer
- Taxlots
- Primary Water Right

RECEIVED
JAN 03 2020
OWRD



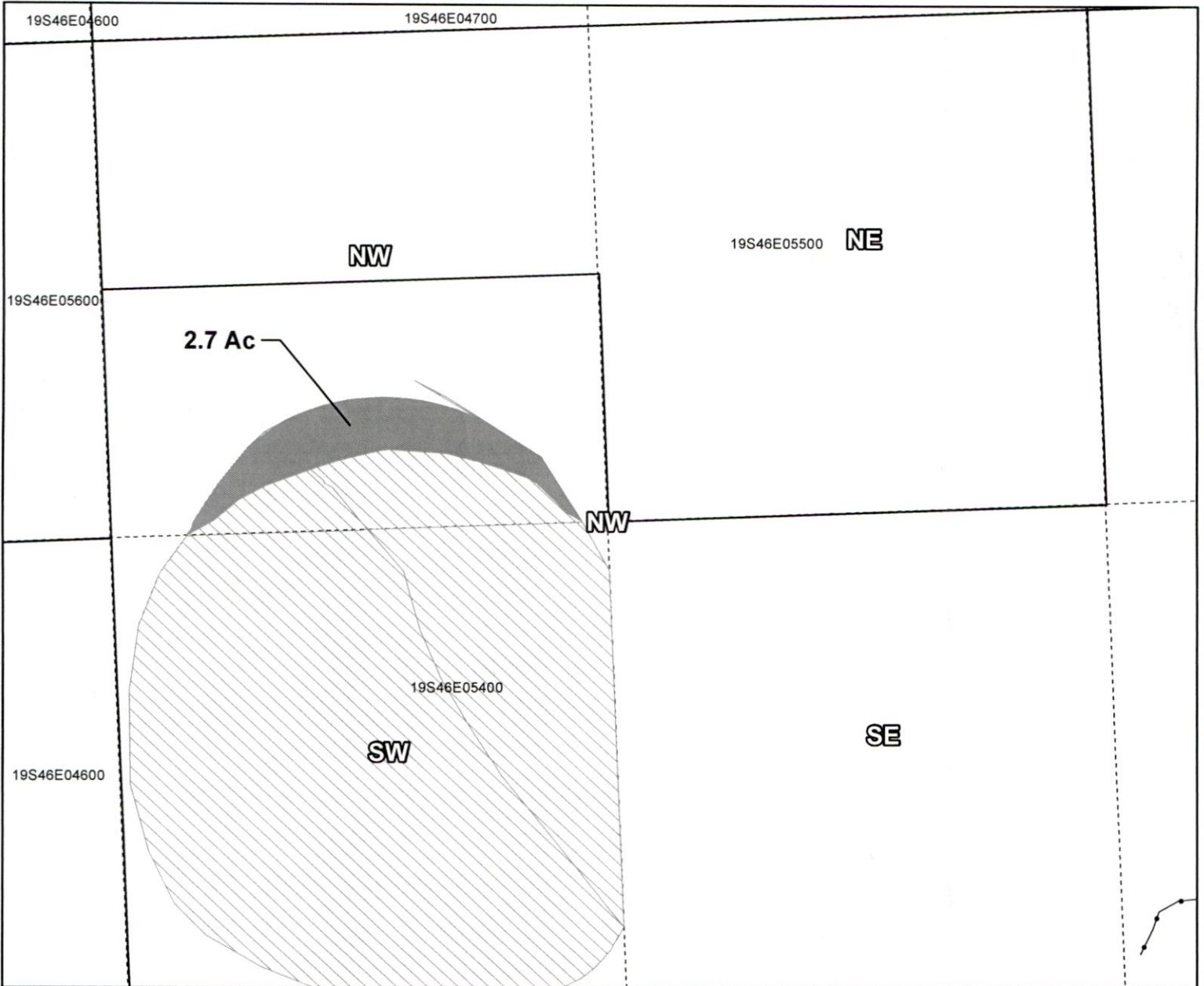
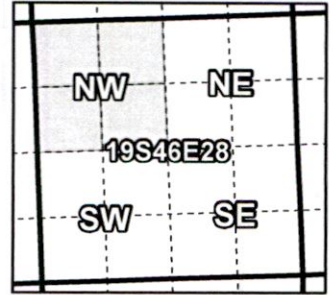
1 inch = 400 feet

10344

Owyhee Irrigation District

2019 District Transfer Application "Off" Map

Certificates: 75691
for Henry Mautz



Taxlot 5400, 19S 46E S28: 2.7 Acres Off, 2.27 Acres Remaining (Cert #75691)

RECEIVED
JAN 03 2020
OWRD

- Pipelines and Canals
- Transfer
- Taxlots
- ▨ Primary Water Right



1 inch = 400 feet

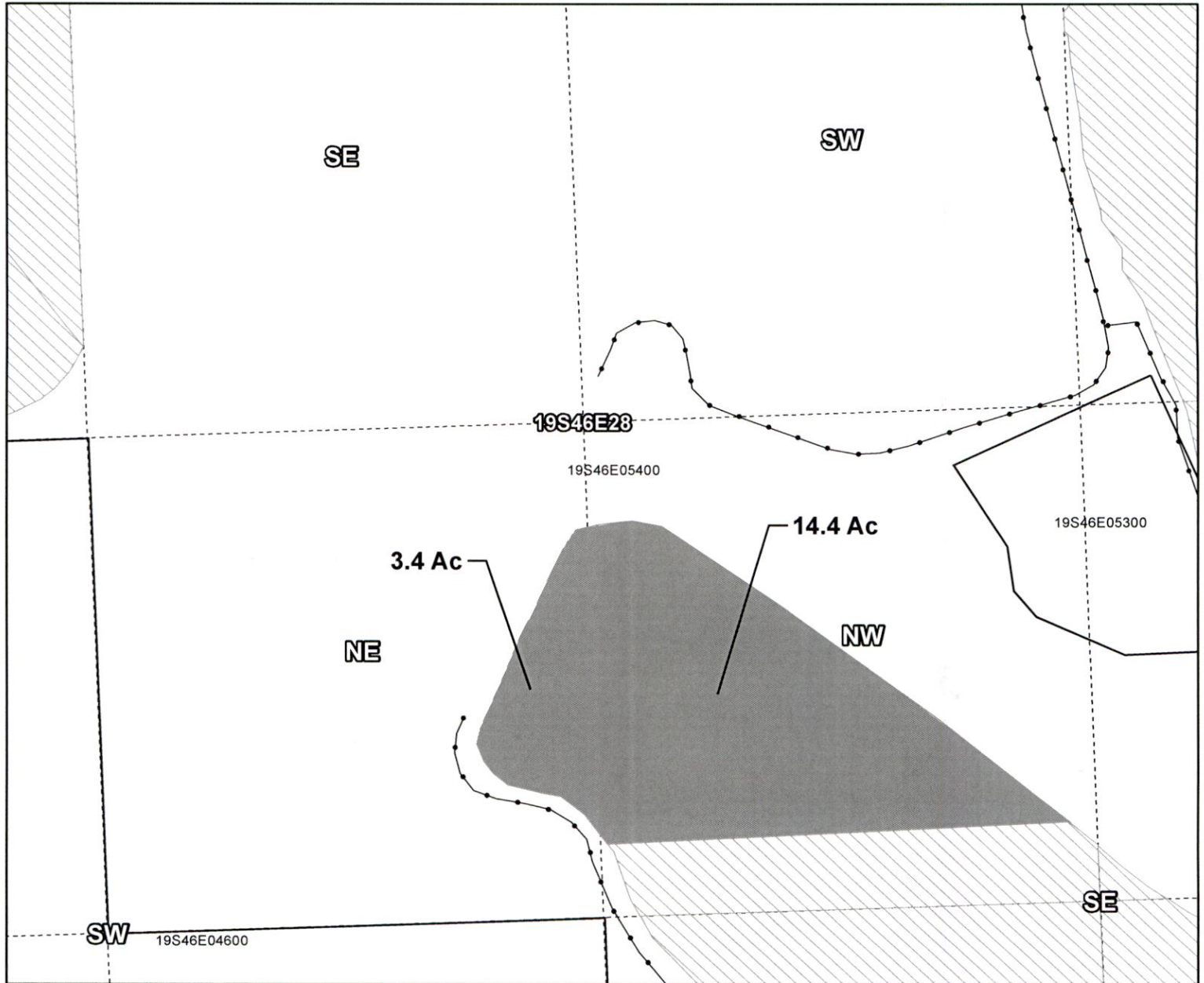
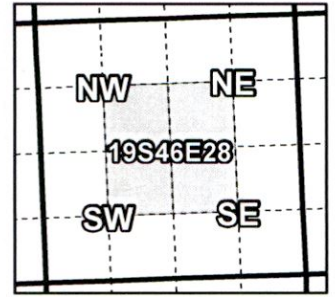
Prepared by Owyhee Irrigation District | December 2019

13344

Owyhee Irrigation District

2019 District Transfer Application "Off" Map

Certificates: 75691
for Henry Mautz



Taxlot 5400, 19S 46E S28: 3.4 Acres Off, 0.0 Acres Remaining (Cert #75691)

Taxlot 5400, 19S 46E S28: 14.4 Acres Off, 17.0 Acres Remaining (Cert #75691)

- Pipelines and Canals
- Transfer
- Taxlots
- Primary Water Right

RECEIVED
JAN 03 2020

OWIRD

Prepared by Owyhee Irrigation District | December 2019

13344

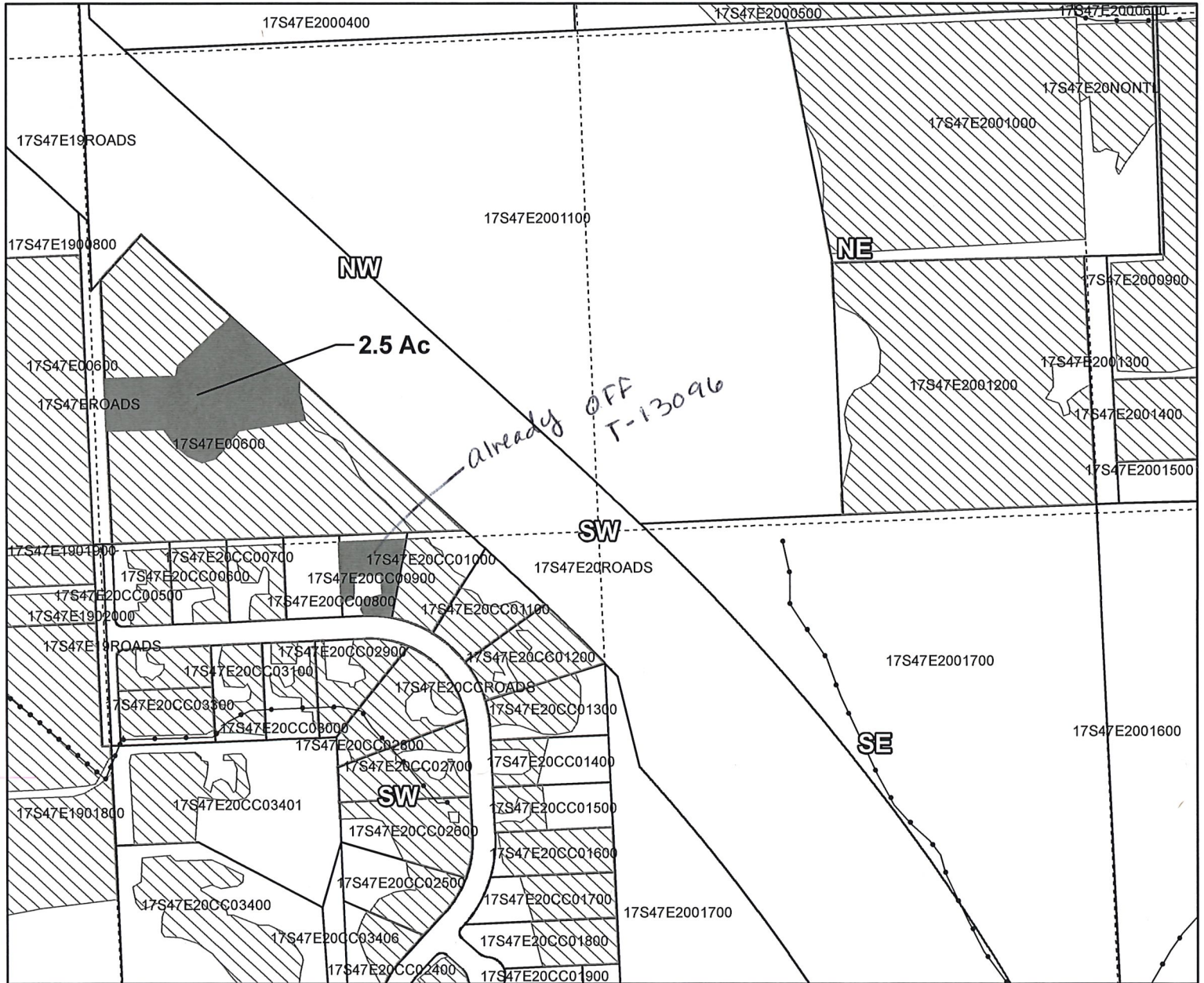
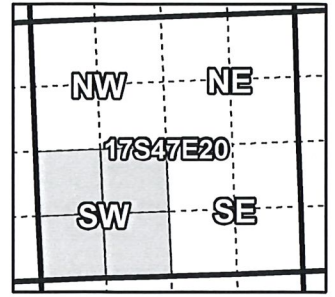


1 inch = 400 feet

Owyhee Irrigation District

2019 District Transfer Application "Off" Map

Certificates: 75691
for Walt Rogers



Taxlot 600, 17S 47E S20: 2.5 Acres Off, 6.8 Acres Remaining (Cert #75691)

- Pipelines and Canals
- Transfer
- Taxlots
- Primary Water Right

RECEIVED
JAN 03 2020
OWIRD

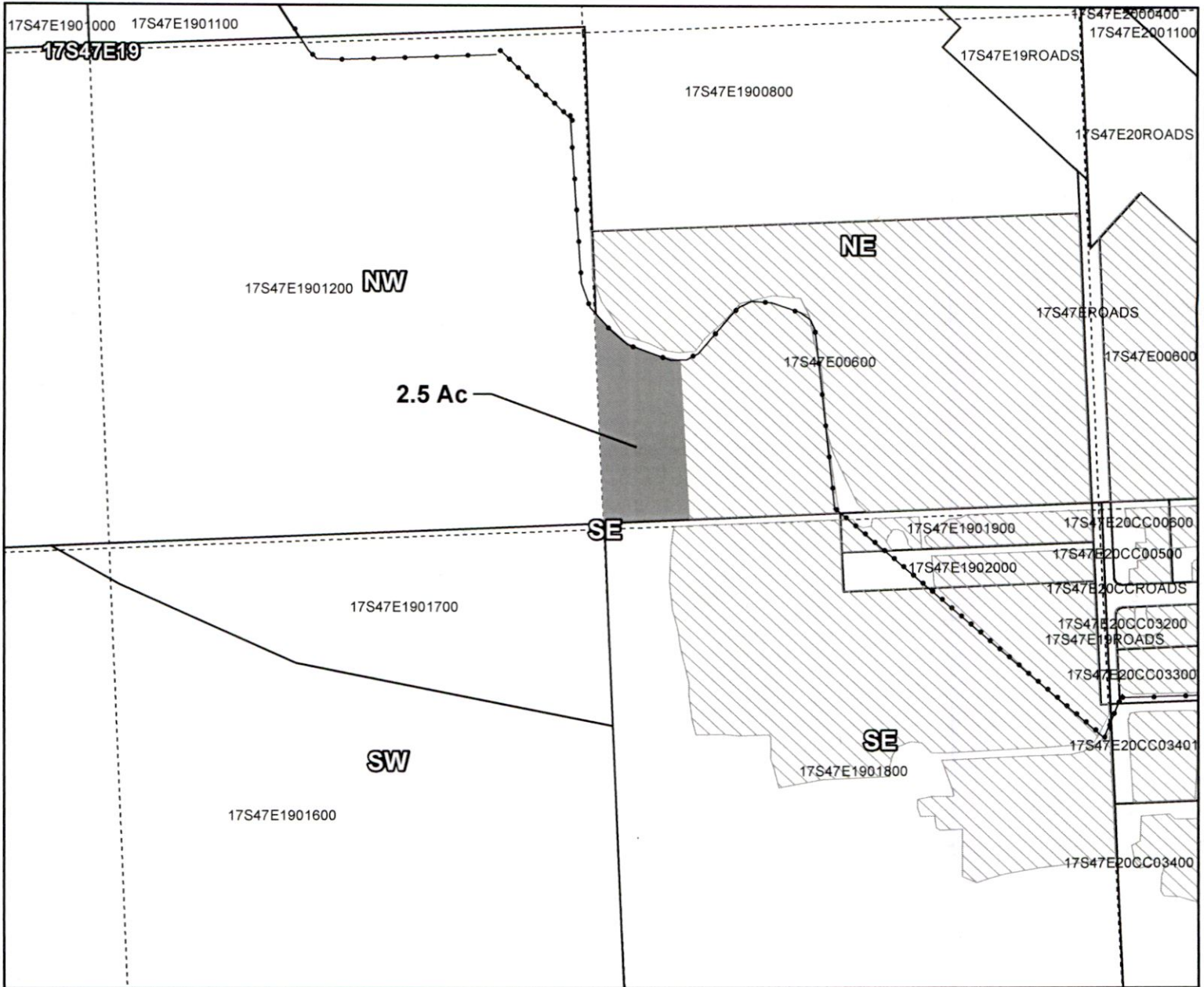
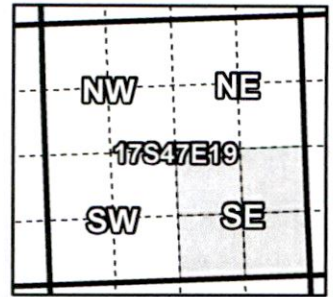
1 inch = 400 feet

13344

Owyhee Irrigation District

2019 District Transfer Application "On" Map

Certificates: 75691
for Walt Rogers



Taxlot 600, 17S 47E S19: 2.5 Acres On, 27.0 Acres Total (Cert #75691)

- Pipelines and Canals
- Transfer
- Taxlots
- Primary Water Right

RECEIVED
JAN 03 2020
OWRD



1 inch = 400 feet

Prepared by Owyhee Irrigation District | December 2019

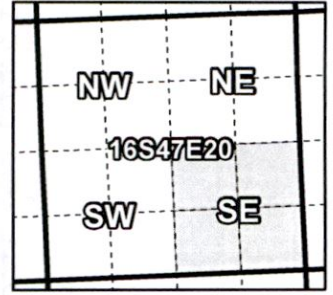
13344

Owyhee Irrigation District

2019 District Transfer Application "Off" Map

Certificates: 75691

for Kelly Hunter



Taxlot 7400, 16S 47E S20: 2.5 Acres Off, 29.3 Acres Remaining (Cert #75691)

- Pipelines and Canals
- Transfer
- Taxlots
- ▨ Primary Water Right

RECEIVED
 JAN 03 2020
 OWRD



1 inch = 400 feet

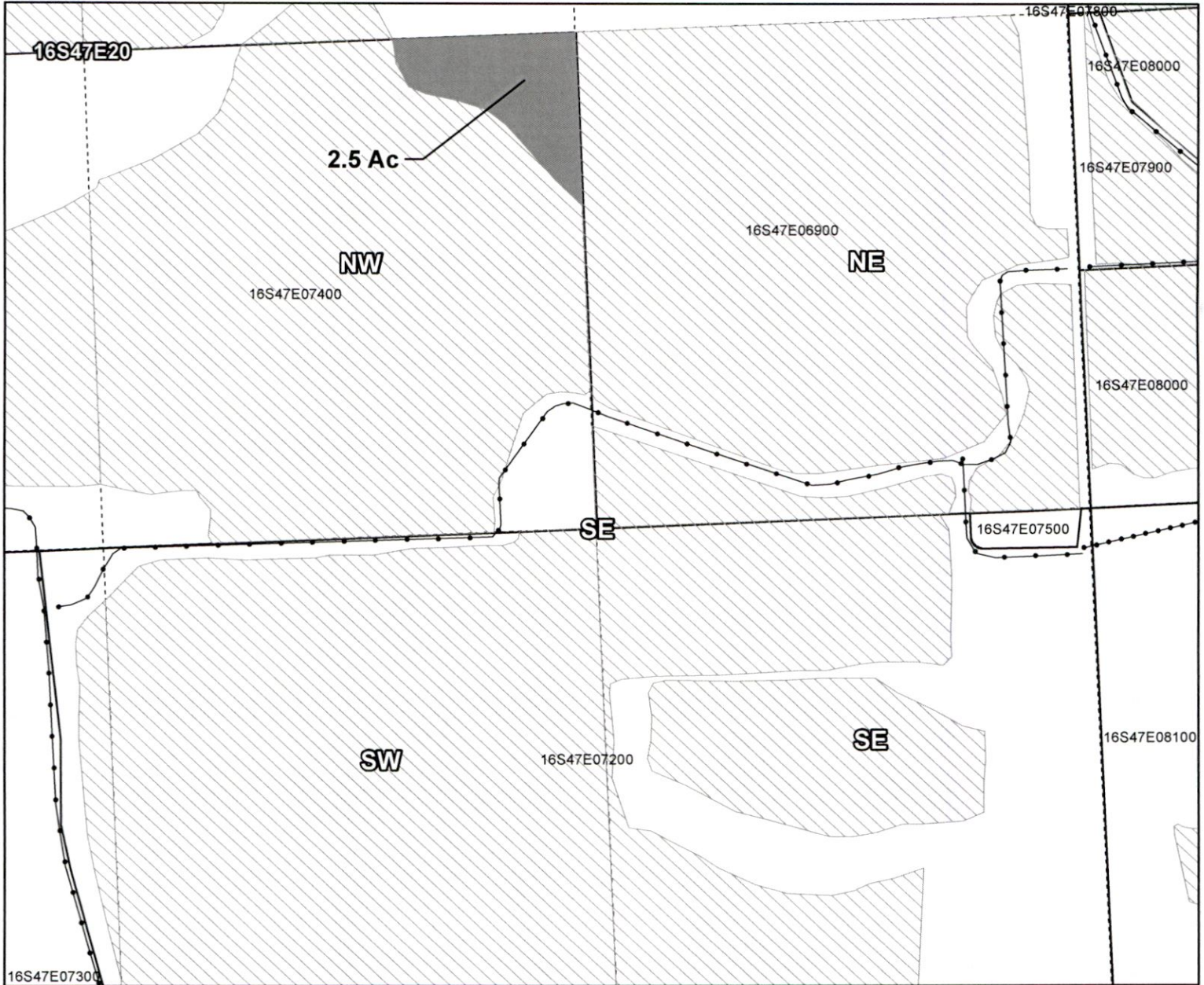
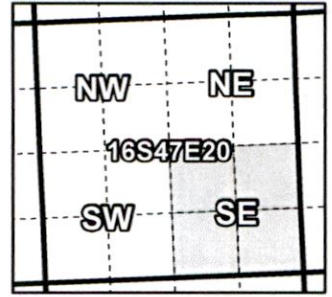
Prepared by Owyhee Irrigation District | December 2019

13344

Owyhee Irrigation District

2019 District Transfer Application "On" Map

Certificates: 75691
for Kelly Hunter



Taxlot 7400, 16S 47E S20: 2.5 Acres On, 31.8 Acres Total (Cert #75691)

- Pipelines and Canals
- Transfer
- Taxlots
- ▨ Primary Water Right

RECEIVED
JAN 03 2020
OWIRD



1 inch = 400 feet

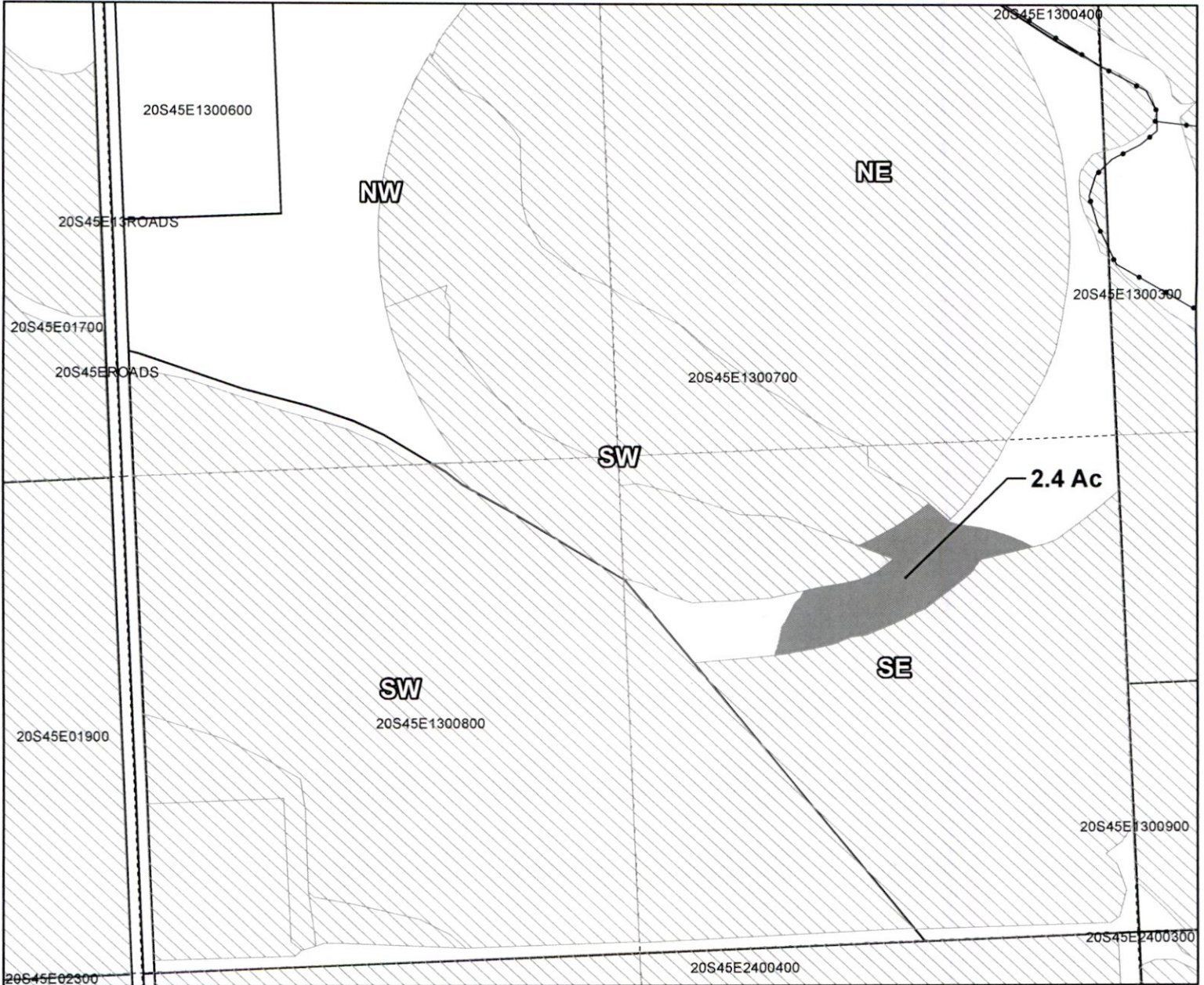
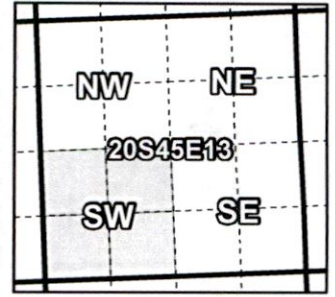
Prepared by Owyhee Irrigation District | December 2019

13344

Owyhee Irrigation District

2019 District Transfer Application "On" Map

Certificates: 75691
for Brent May



Taxlot 700, 20S 45E S13: 2.4 Acres On, 20.71 Acres Total (Cert #75691)

- Pipelines and Canals
- Transfer
- Taxlots
- Primary Water Right

RECEIVED
JAN 03 2020
OWRD



1 inch = 400 feet

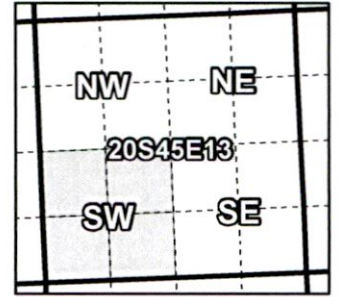
Prepared by Owyhee Irrigation District | December 2019

13344

Owyhee Irrigation District

2019 District Transfer Application "Off" Map

Certificates: 75691
for Brent May



Taxlot 700, 20S 45E S13: 2.4 Acres Off, 18.31 Acres Remaining (Cert #75691)

- Pipelines and Canals
- Transfer
- Taxlots
- ▨ Primary Water Right

RECEIVED
JAN 03 2020
OWIRD


1 inch = 400 feet

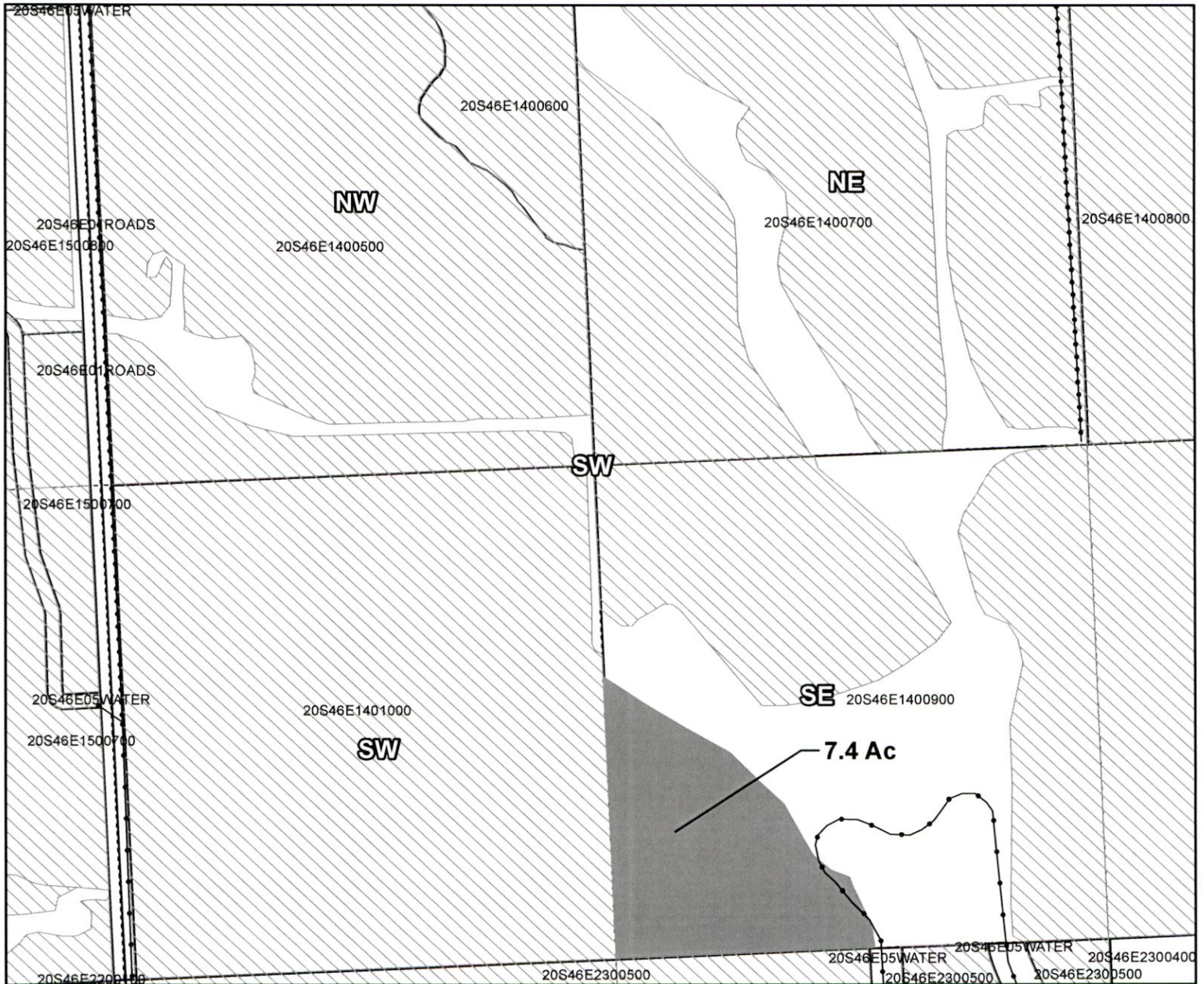
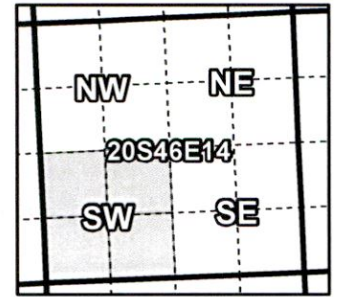
Prepared by Owyhee Irrigation District | December 2019

13344

Owyhee Irrigation District

2019 District Transfer Application "Off" Map

Certificates: 75691
for Tim Brown



Taxlot 900, 20S 46E S14: 7.4 Acres Off, 17.5 Acres Remaining (Cert #75691)

- Pipelines and Canals
- Transfer
- Taxlots
- Primary Water Right

RECEIVED
JAN 03 2020
OWRD



1 inch = 400 feet

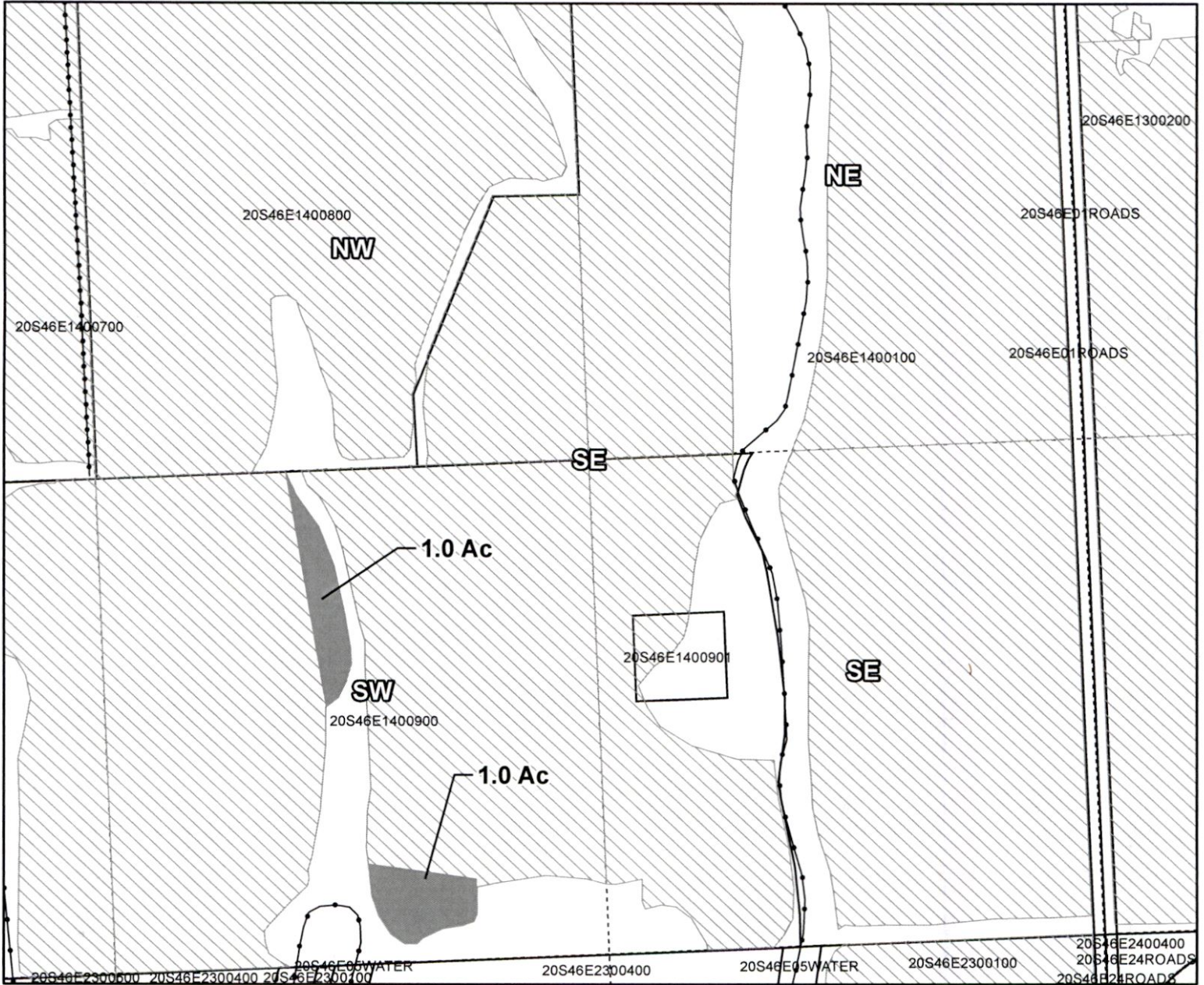
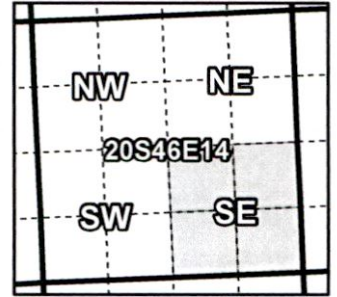
Prepared by Owyhee Irrigation District | December 2019

13344

Owyhee Irrigation District

2019 District Transfer Application "Off" Map

Certificates: 75691
for Tim Brown



Taxlot 900, 20S 46E S14: 2.00 Acres Off, 32.9 Acres Remaining (Cert #75691)

RECEIVED

JAN 03 2020

OWRD

- Pipelines and Canals
- Transfer
- Taxlots
- ▨ Primary Water Right



1 inch = 400 feet

Prepared by Owyhee Irrigation District | December 2019

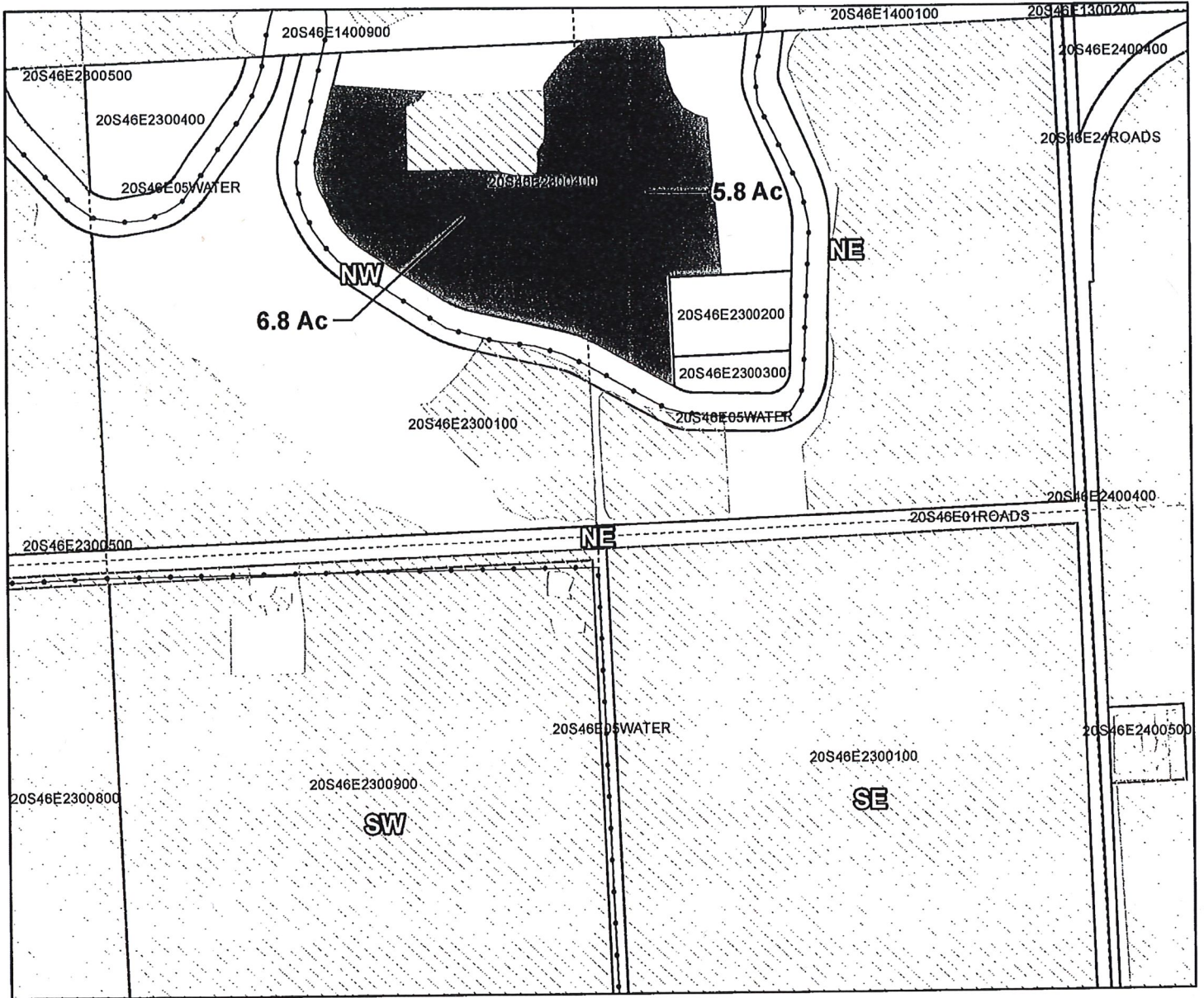
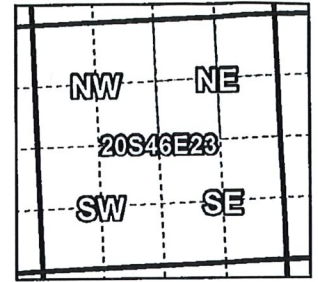
13344

Owyhee Irrigation District

2019 District Transfer Application "On" Map

Certificates: 75691

for Tim Brown



Taxlot 400, 20S 46E S23: 12.6 Acres On, 14.6 Acres Total (Cert #75691)

- Pipelines and Canals
- Transfer
- Taxlots
- Primary Water Right

Received by OWRD

FEB 24 2020

Salem, OR



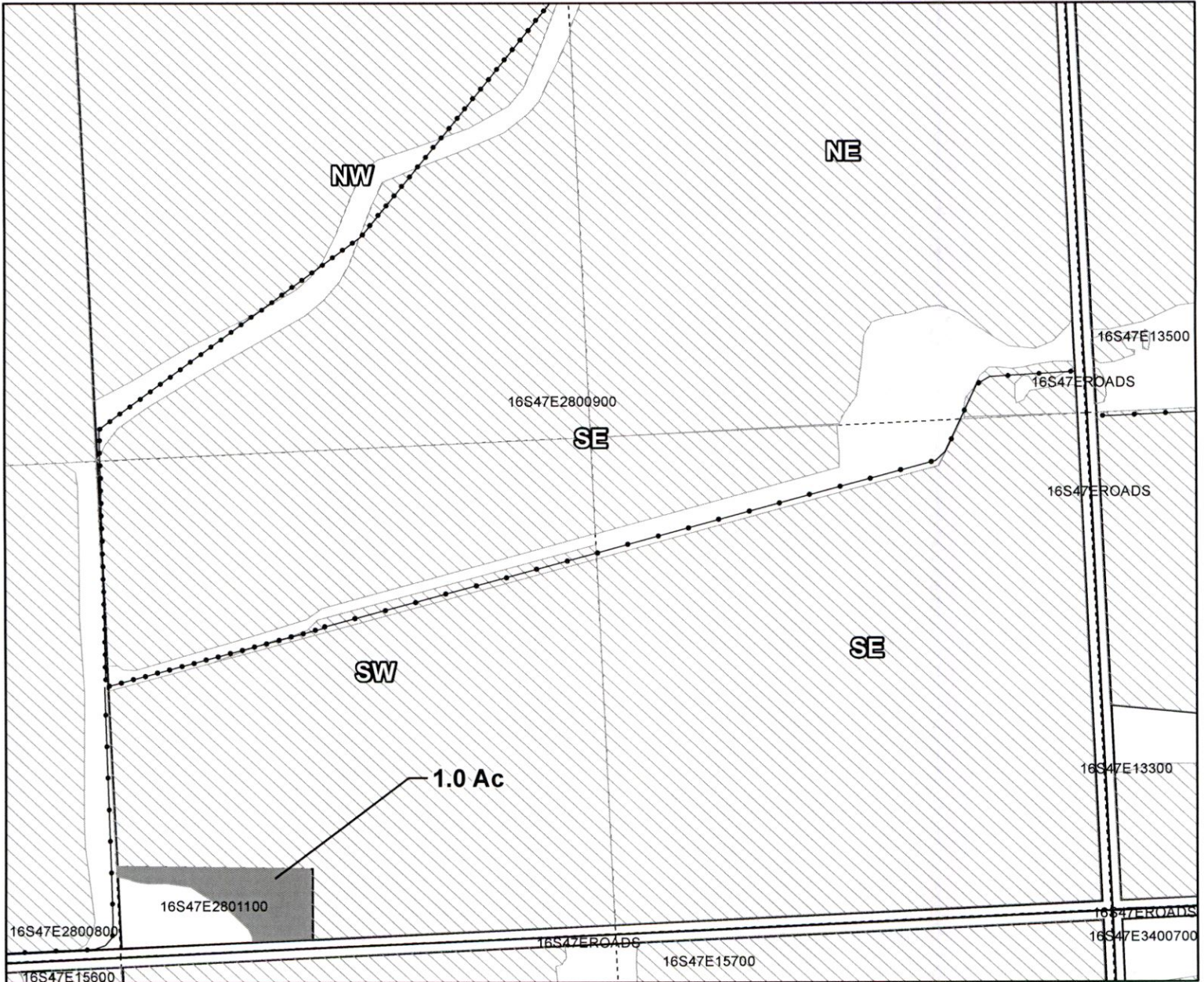
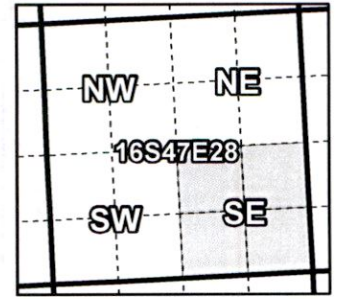
1 inch = 400 feet

Prepared by Owyhee Irrigation District | December 2019

Owyhee Irrigation District

2019 District Transfer Application "Off" Map

Certificates: 75691
for Joseph Turpen



Taxlot 1100, 16S 47E S28: 1.0 Acres Off, 0.0 Acres Remaining (Cert #75691)

- Pipelines and Canals
- Transfer
- Taxlots
- ▨ Primary Water Right

RECEIVED
JAN 03 2020
OWRD



1 inch = 400 feet

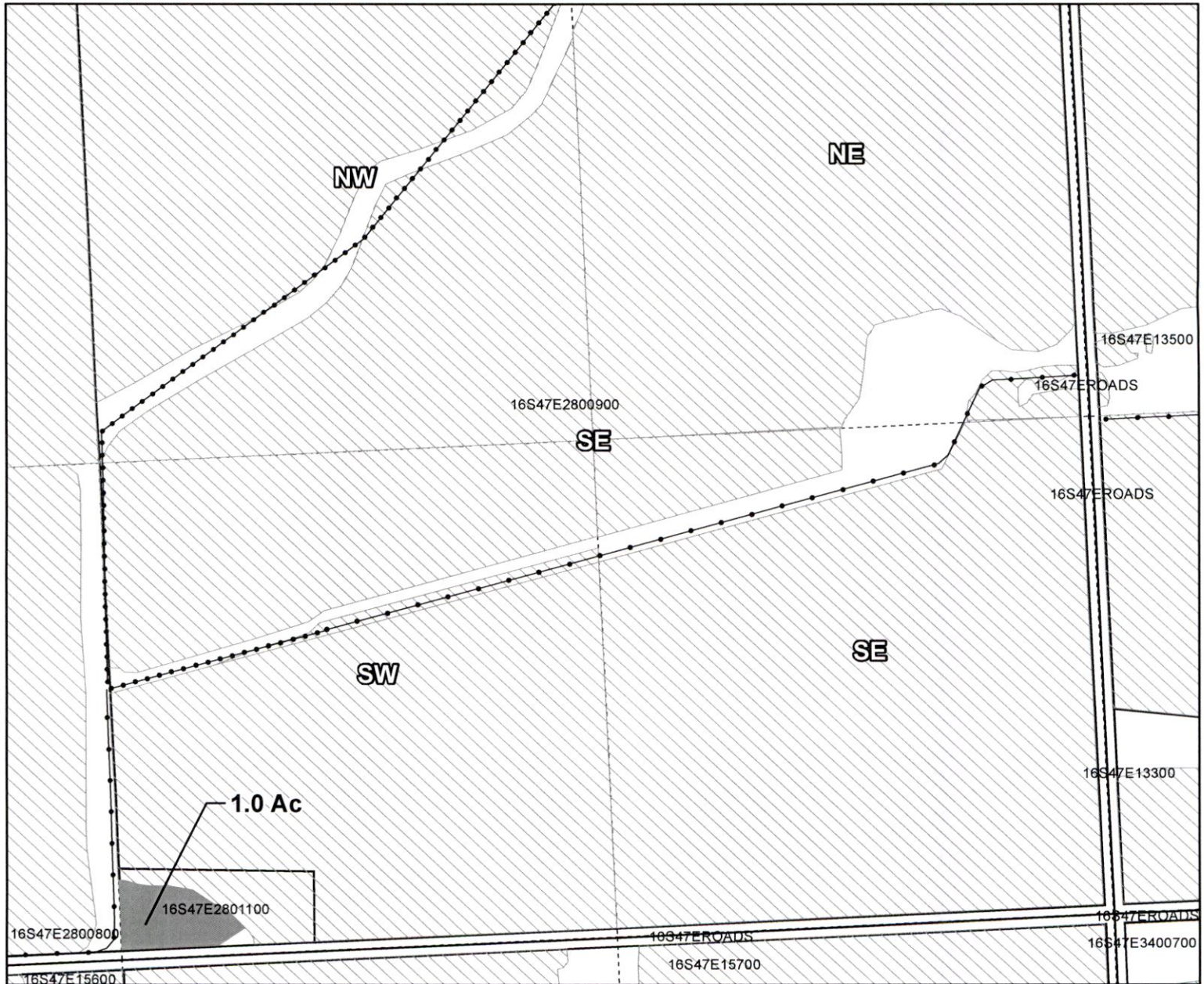
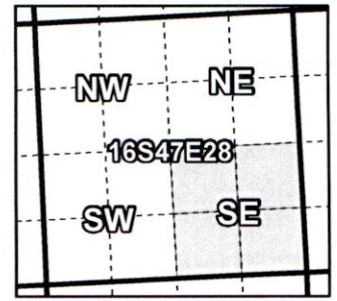
Prepared by Owyhee Irrigation District | December 2019

13344

Owyhee Irrigation District

2019 District Transfer Application "On" Map

Certificates: 75691
for Joseph Turpen



Taxlot 1100, 16S 47E S28: 1.0 Acres On, 1.0 Acres Total (Cert #75691)

RECEIVED
JAN 03 2020
OWRD

- Pipelines and Canals
- Transfer
- Taxlots
- ▨ Primary Water Right



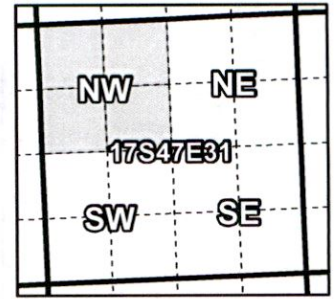
1 inch = 400 feet

Prepared by Owyhee Irrigation District | December 2019

Owyhee Irrigation District

2019 District Transfer Application "Off" Map

Certificates: 75691
for Gary Bauer



Taxlot 1200, 17S 47E S31: 1.1 Acres Off, 2.4 Acres Remaining (Cert #75691)

- Pipelines and Canals
- Transfer
- Taxlots
- Primary Water Right

RECEIVED
JAN 03 2020
OWRD



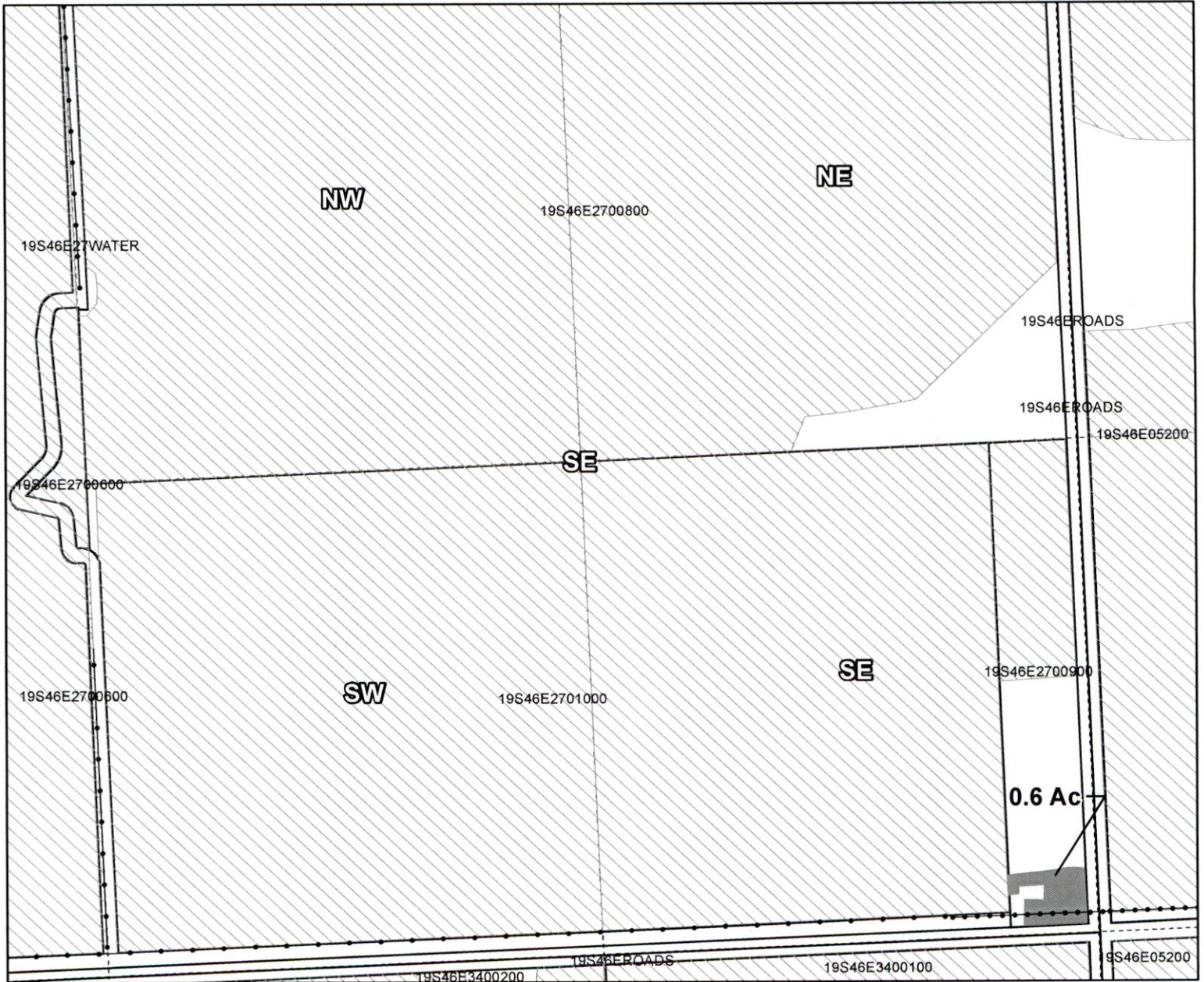
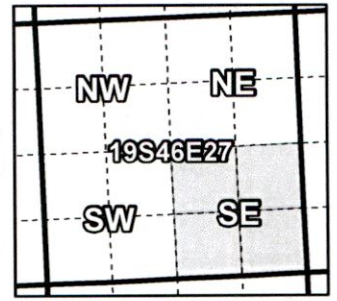
1 inch = 400 feet

13344

Owyhee Irrigation District

2019 District Transfer Application "Off" Map

Certificates: 75691
for Katrina and Stanley Beaty



Taxlot 900, 19S 46E S27: 0.6 Acres Off, 0.0 Acres Remaining (Cert #79651)

RECEIVED
JAN 03 2020
OWRD

- Pipelines and Canals
- Transfer
- Taxlots
- Primary Water Right



1 inch = 400 feet

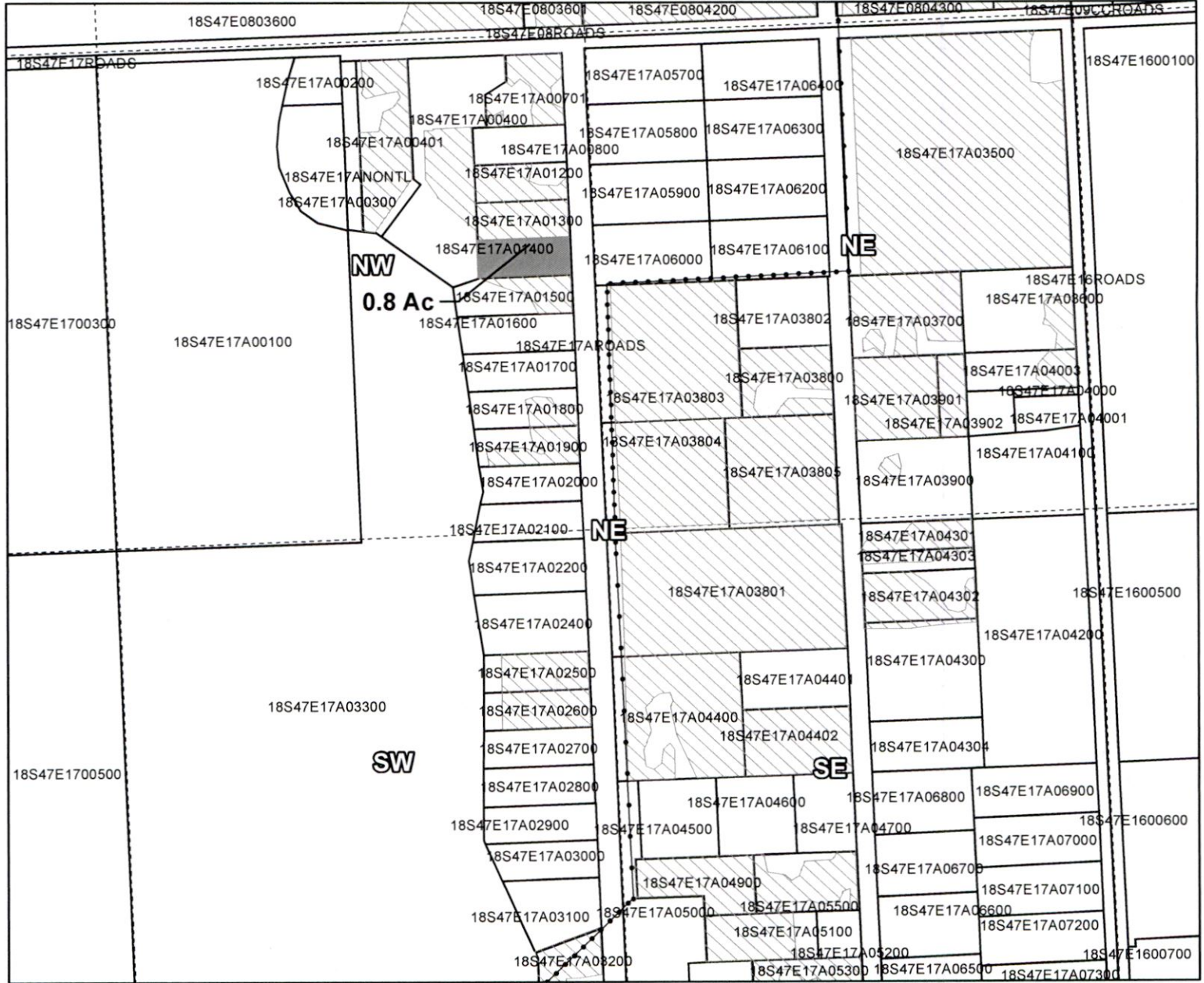
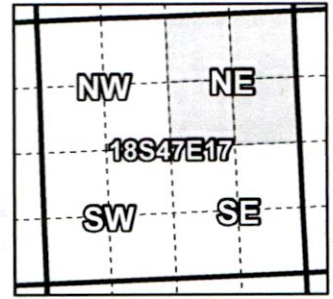
Prepared by Owyhee Irrigation District | December 2019

13344

Owyhee Irrigation District

2019 District Transfer Application "Off" Map

Certificates: 75691
for Russell Leininger



Taxlot 1400, 18S 47E S17: 0.8 Acres Off, 0.0 Acres Remaining (Cert #75691)

RECEIVED
JAN 03 2020
OWRD

- Pipelines and Canals
- Transfer
- Taxlots
- Primary Water Right



1 inch = 400 feet

Prepared by Owyhee Irrigation District | December 2019

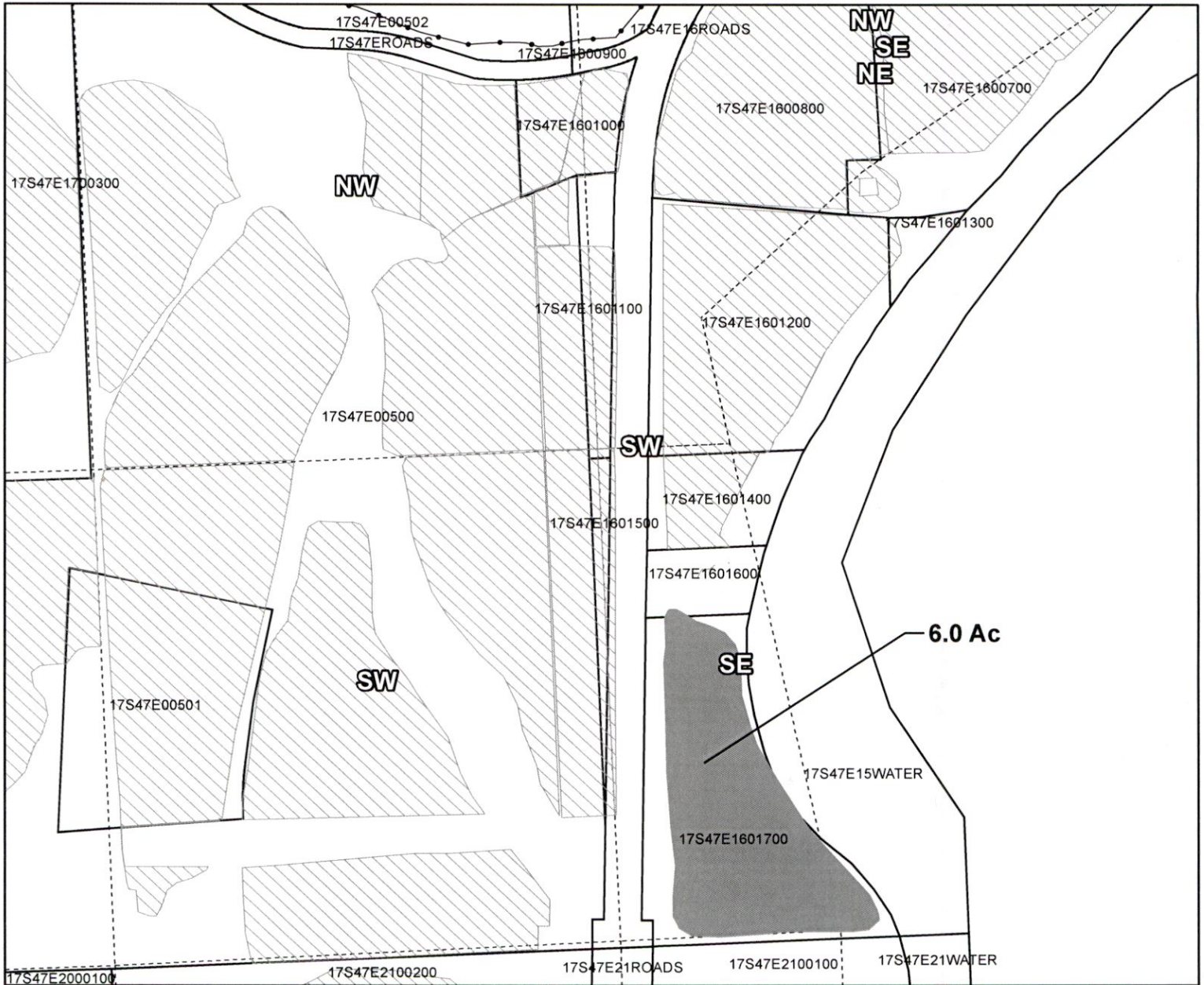
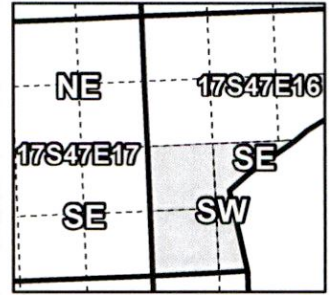
13344

Owyhee Irrigation District

2019 District Transfer Application "Off" Map

Certificates: 75691

for Bruce and Judy Follbaum



Taxlot 1700, 17S 47E S16: 6.00 Acres Off, 0.00 Acres Remaining (Cert #75691)

- Pipelines and Canals
- Transfer
- Taxlots
- ▨ Primary Water Right

RECEIVED

JAN 03 2020

OWRD



1 inch = 400 feet

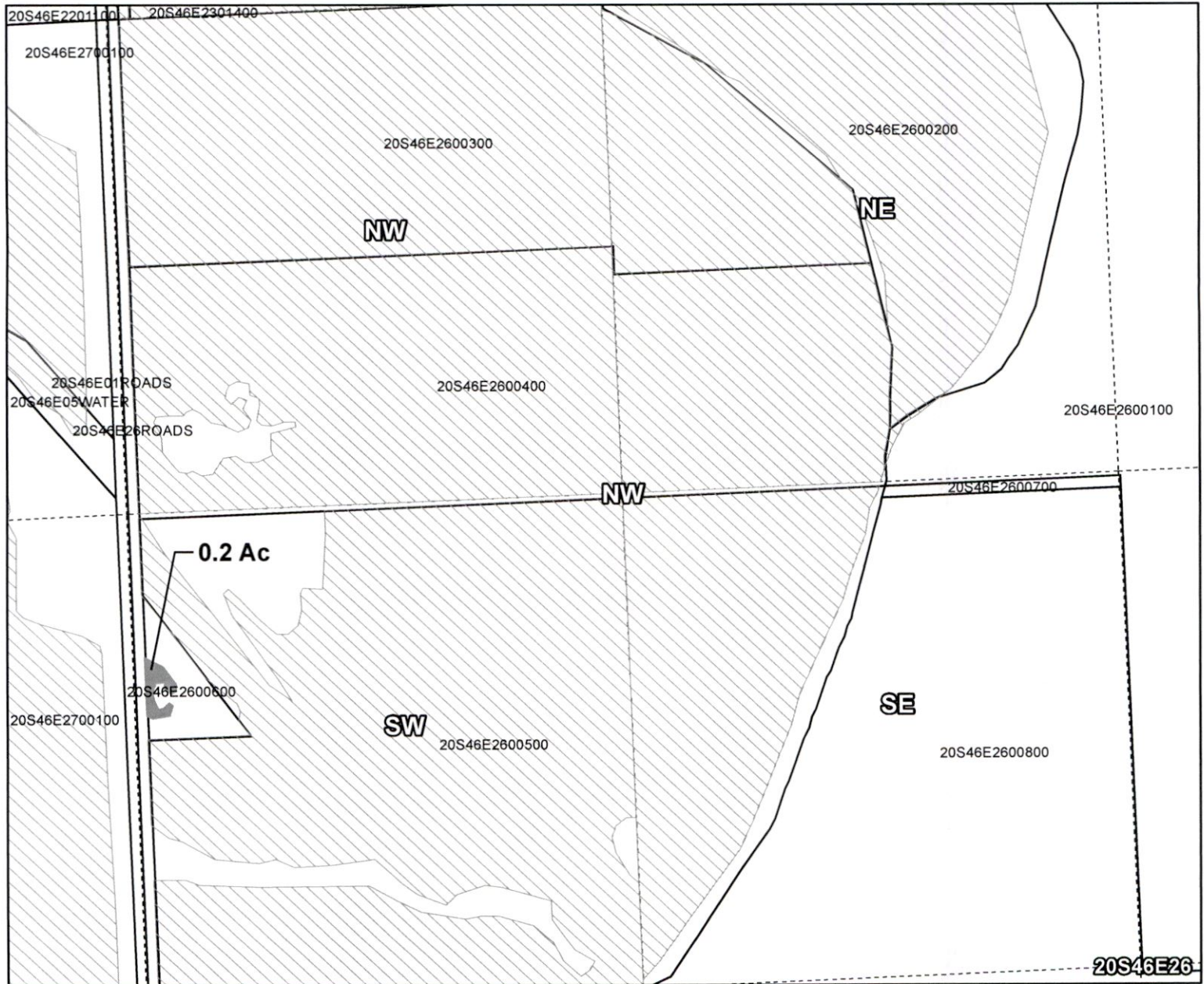
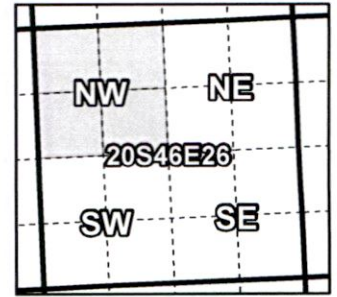
Prepared by Owyhee Irrigation District | December 2019

13344

Owyhee Irrigation District

2019 District Transfer Application "Off" Map

Certificates: 75691
for Robert Williams



Taxlot 600, 20S 46E S26: 0.2 Acres Off, 0.0 Acres Remaining (Cert #75691)

RECEIVED
JAN 03 2020
OWRD

- Pipelines and Canals
- Transfer
- Taxlots
- ▨ Primary Water Right



1 inch = 400 feet

Prepared by Owyhee Irrigation District | December 2019

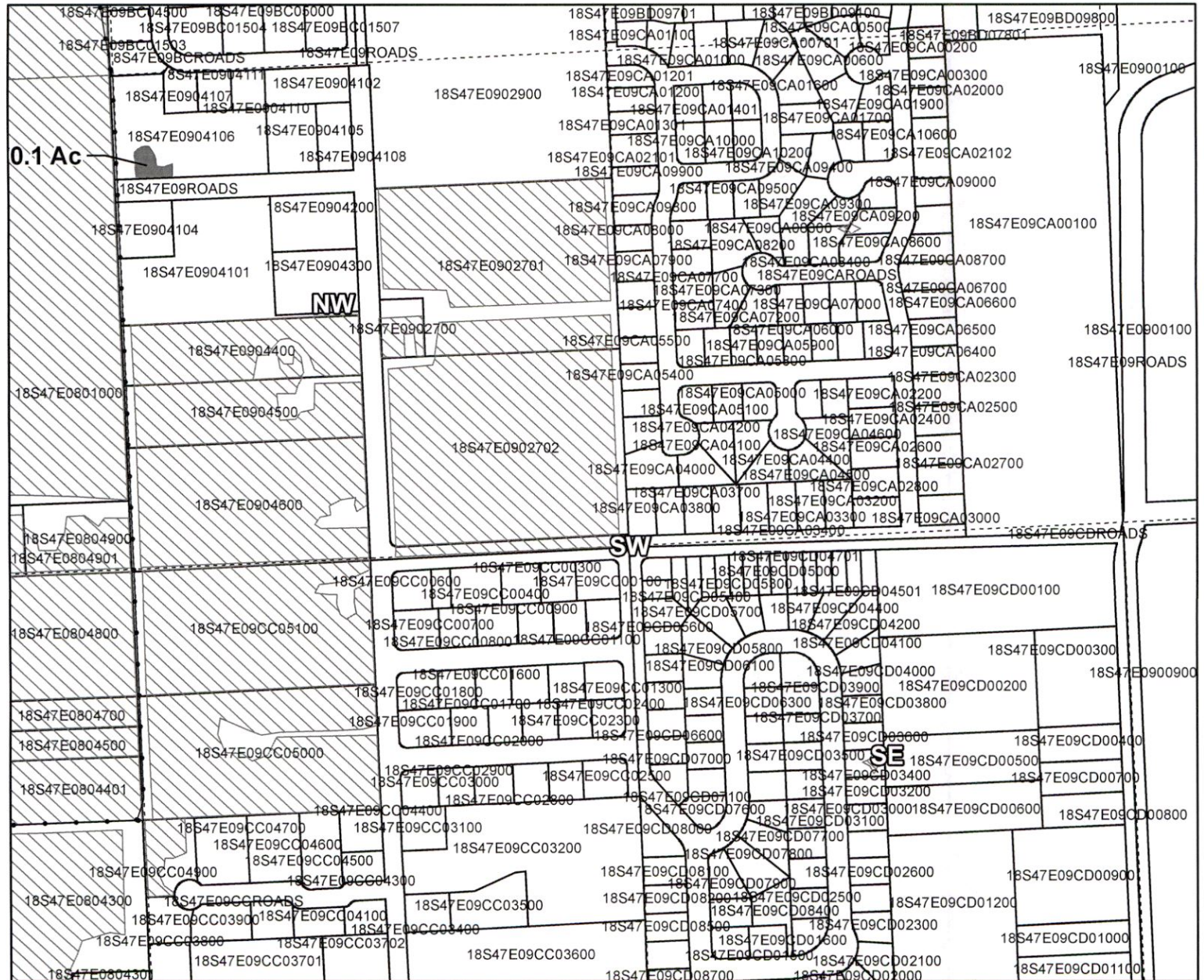
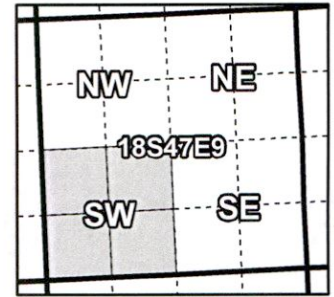
13344 -

Owyhee Irrigation District

2019 District Transfer Application "Off" Map

Certificates: 75691

for Patrick and Linda Ford



Taxlot4106, 18S 47E S9: 0.1 Acres Off, 0.0 Acres Remaining (Cert #75691)

- Pipelines and Canals
- Transfer
- Taxlots
- Primary Water Right

RECEIVED
JAN 03 2020
OWRD

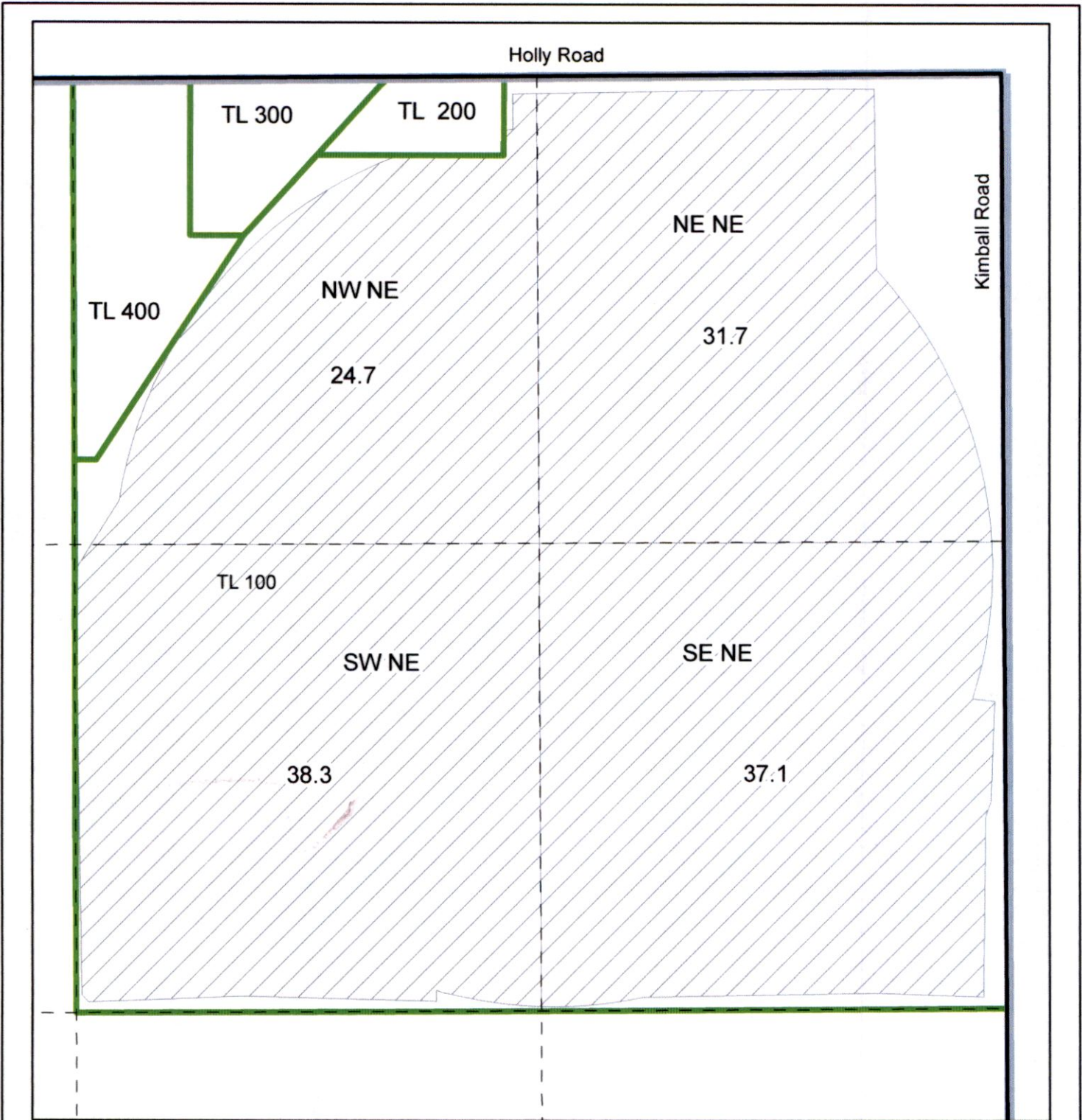


1 inch = 400 feet

Prepared by Owyhee Irrigation District | December 2019

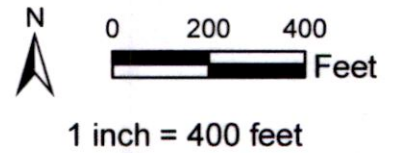
13344

T16S, R47E Section 28



- Certificate 75691
- Quarter Quarter Line
- Section Line
- Road
- Tax Lot Line

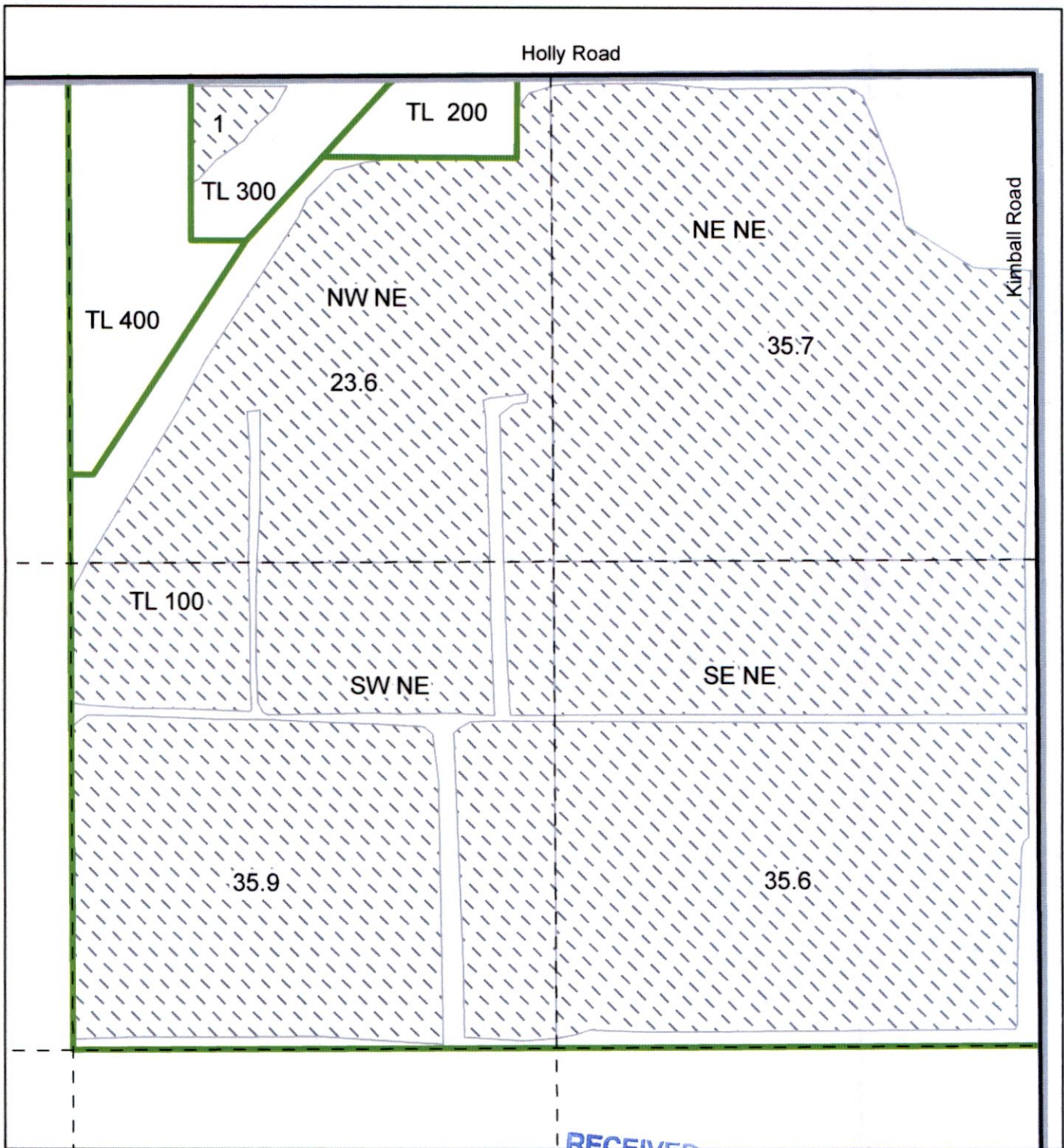
RECEIVED
JAN 03 2020
OWRD



Morning Light Farms
map prepared by
Nancy Rorick Consulting

13344

T16S, R47E Section 28



- Cert 75961, transfer from
- Quarter Quarter Line
- Section Line
- Road
- Tax Lot Line



0 200 400
Feet
1 inch = 400 feet

Morning Light Farms, LLC
Transfer from Map

map prepared by
Nancy Rorick Consulting

13344