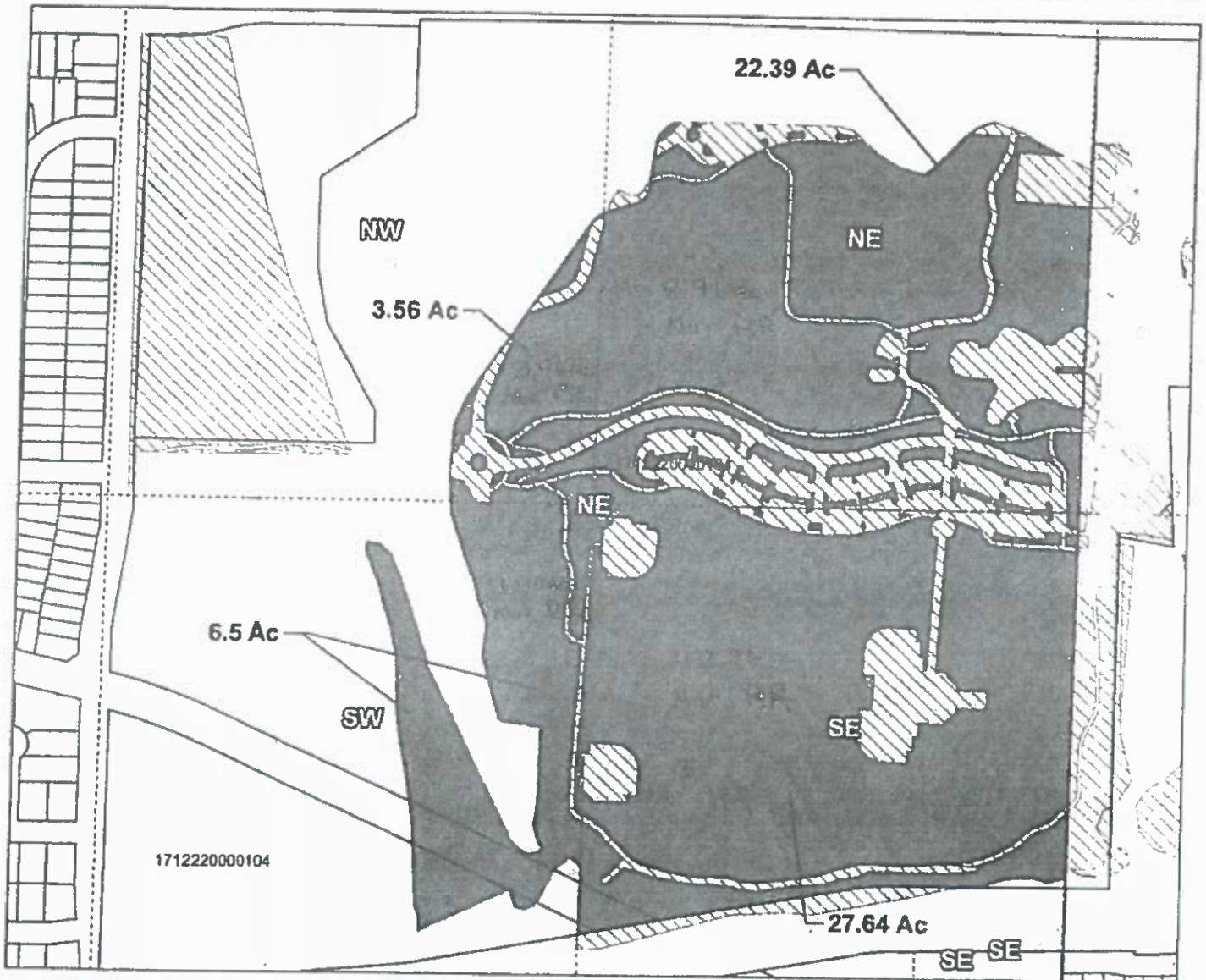
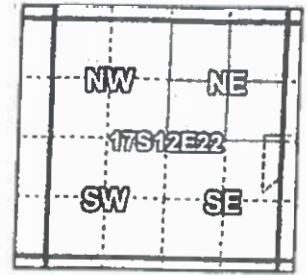


Claim of Beneficial Use Map T-12499

# Swalley Irrigation District 2018 District Transfer Application Change of Use Map Nursery to Irrigation

Certificates: 74145


for Bend Park and Recreation District



Taxlot 1712220000104, T17S R12E 22 NW/NE: 3.56 Acres changed from Nursery to Irrigation  
Taxlot 1712220000104, T17S R12E 22 NE/NE: 22.39 Acres changed from Nursery to Irrigation  
Taxlot 1712220000104, T17S R12E 22 SW/NE: 6.5 Acres changed from Nursery to Irrigation  
Taxlot 1712220000104, T17S R12E 22 SE/NE: 27.64 Acres changed from Nursery to Irrigation

- Pipelines and Canals
- Transfer
- Taxlots
- ▨ Primary Water Right

1 inch = 400 feet



EXPIRES: 12/31/2019

Prepared by Swalley Irrigation District | AUGUST 2018

RECEIVED

SEP 30 2020

OWRD

**Claim of Beneficial Use Map**

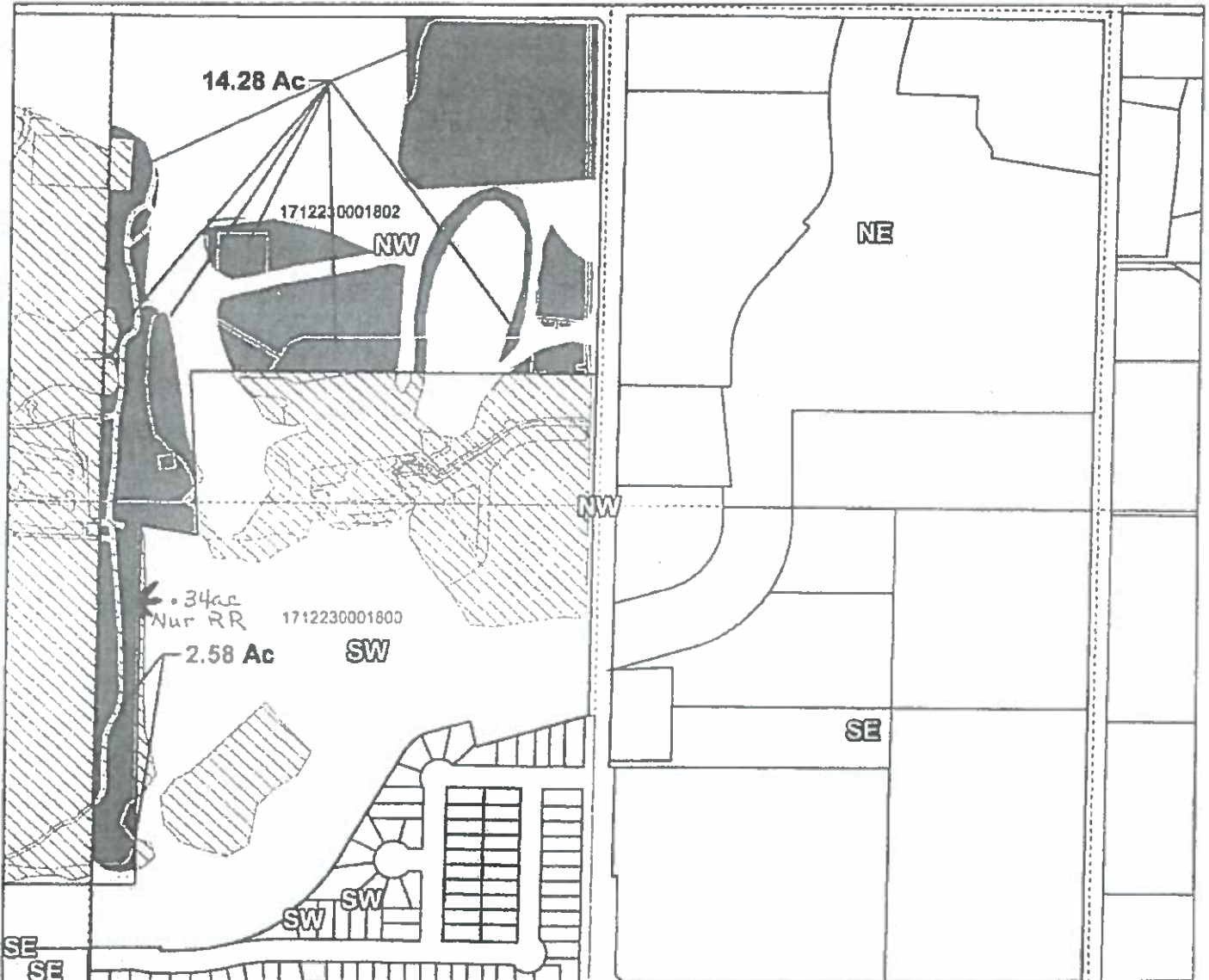
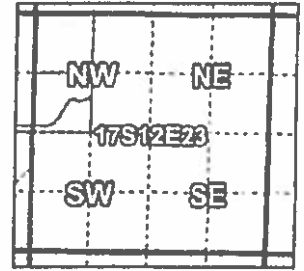
**Swalley Irrigation District**

**2018 District Transfer Application Change of Use Map**

Nursery To Irrigation T-12499


**Certificates: 74145**

for Bend Parks and Recreation



Taxlot 1712230001802, T17S R12E 23 NW/NW: 14.28 Acres changed from Nursery to Irrigation  
 Taxlot 1712230001802, T17S R12E 23 SW/NW: 2.58 Acres changed from Nursery to Irrigation

- Pipelines and Canals
- Transfer
- Taxlots
- Primary Water Right



1 inch = 400 feet

EXPIRES: 12/31/2019

Prepared by Swalley Irrigation District AUGUST 2018

**RECEIVED**  
**SEP. 30 2020**  
**OWRD**