

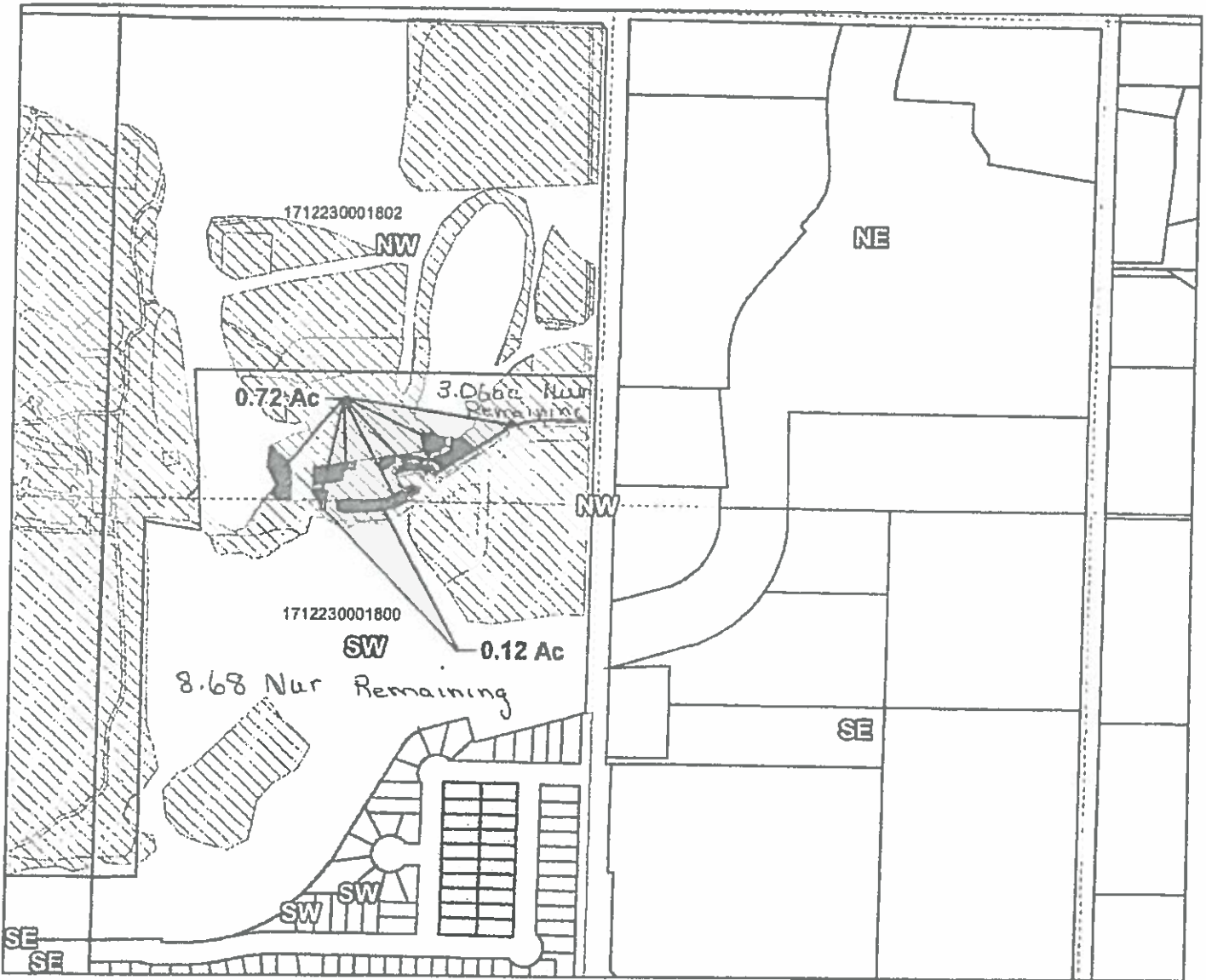
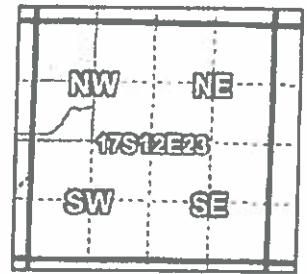
Claim of Beneficial Use Map

Swalley Irrigation District

2018 District Transfer Application Change of Use Map
Nursery to Irrigation T-12535


Certificates: 74145

For US Forest Service



Taxlot 1712230001800, T17S R12E 23 NW/NW: 0.72 Acres changed from Nursery to Irrigation
Taxlot 1712230001800, T17S R12E 23 SW/NW: 0.12 Acres changed from Nursery to Irrigation

- Pipelines and Canals
- Transfer
- Primary Water Right
- Taxlots



1 inch = 400 feet

EXPIRES: 12/31/2019

Prepared by Swalley Irrigation District | AUGUST 2018

RECEIVED

SEP 30 2020

OWRD