



RECEIVED

JUL 29 2020

OWRD

Temporary Transfer Map
Jesse & Rachel Dean
T.25S. R5W. Sections 6 & 7
T.24S. R5W. Section 35
Douglas County
Scale: 1"= 1320

RECEIVED
AUG 14 2019
OWRD

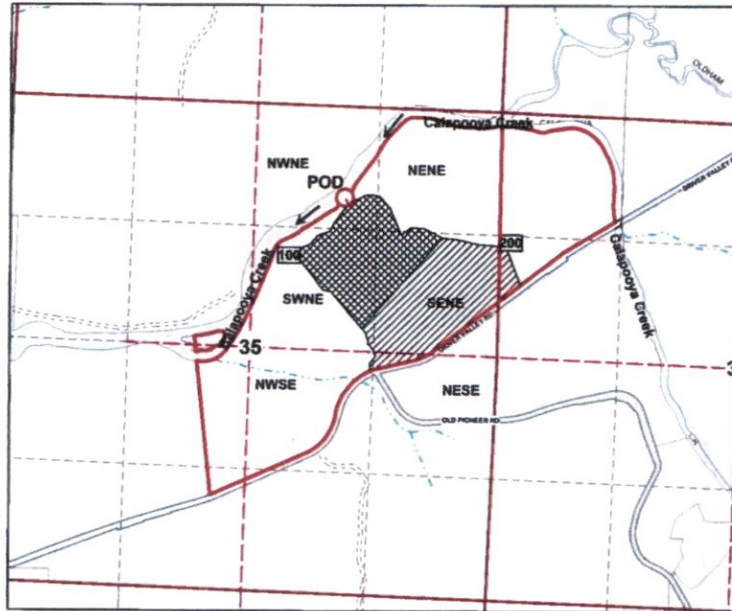
Certificate No. 50899
Priority date: September 22,
1950

3.02 acres NWNE

13.4 acres SWNE

1.45 acres NENE

7.95 acres SENE



RECEIVED
SEP 16 2019
OWRD
13251

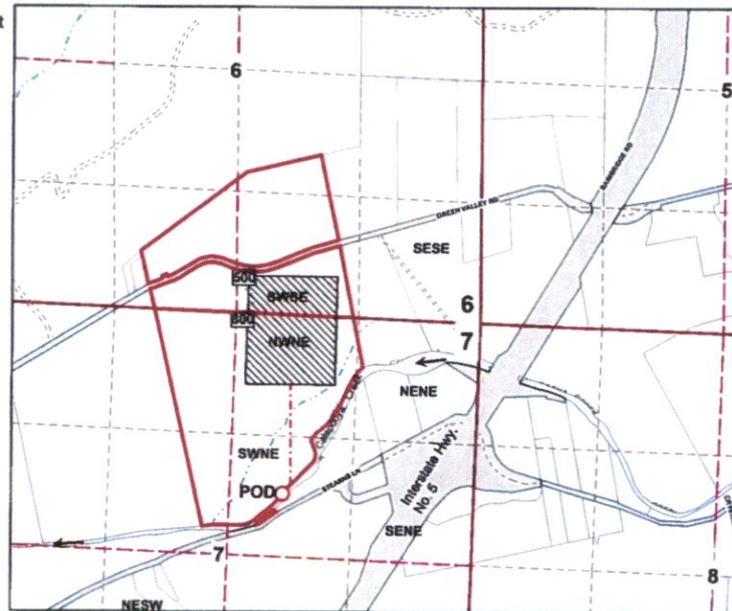
Legend

- Cert. No. 50899 Temporary Transfer of 26.0 acres
- Cert. No. 50899 Remaining Right
- Transferred ~~26.0~~ **25.82** acres

Primary Certificate No.
38942
Priority date: March 21,
1966

9.32 acres SWSE

~~16.65~~ acres NWNE
16.50



Temporary Point of Diversion is 1950 ft. South and 2080 ft. West from the NE Corner of Section 7.

Transfer 26.0 acres of irrigation from Certificate No. 50899 located in the SWNE of T24S. R5W. Section 35 to the SWSE & NWNE of T25S. R5W. Sections 6 & 7.

The purpose of this map is to identify the location of a Water Right. Not intended to show property ownership.

13544

RECEIVED

JUL 29 2020

OWRD

18544

Oregon Explorer Topics | Oregon Imagery Explorer

imagery.oregonexplorer.info

Movies FINANCES Concerts & Travel Quilting/Sewing Ancestry Gmail Inbox Facebook CALCULATOR Dropbox AMAZON HP ENVY 5530 e-ALL 20150526_OR_trd... LIFE HACKS Other bookmarks

Oregon Imagery EXPLORER

Natural Resources Digital Library

Learn more Contact us

2014 NAIP (Color)

Search for: Address 2138 Driver Valley Rd Oaklan- Search

Explore Compare imagery



Transfer From this property:

Type here to search

Taskbar icons: File Explorer, Edge, HP, etc.

System tray: 1:00 PM 9/5/2019

EST DATE
Late June, Early July

IRRIGATED AREA

13251

RECEIVED

SEP 16 2019

OWRD



Transfer to this property:
2005 Green Valley Rd, Oakland Oregon 97462

RECEIVED

JUL 29 2020

OWRD

~~13544~~

13544

RECEIVED

SEP 16 2019

OWRD



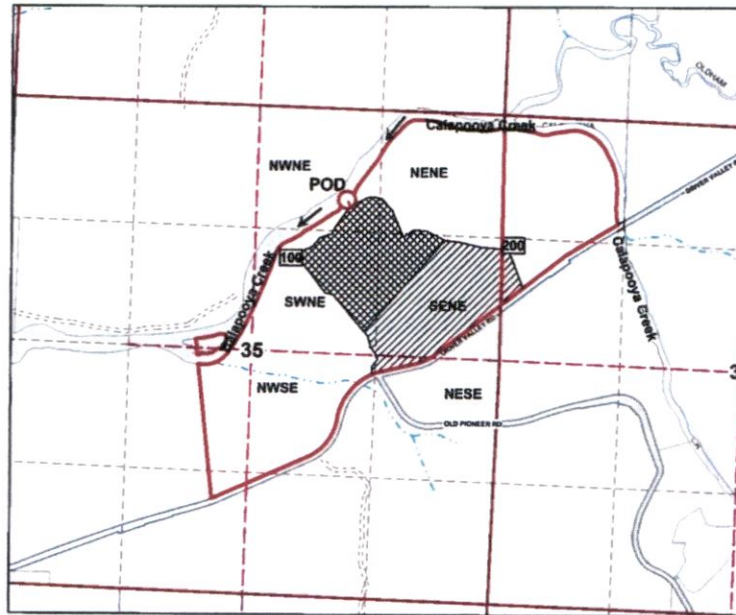
**Temporary Transfer Map
 Jesse & Rachel Dean
 T.25S. R5W. Sections 6 & 7
 T.24S. R5W. Section 35
 Douglas County
 Scale: 1"= 1320**

RECEIVED
 AUG 14 2019
 OWRD

RECEIVED
 JUL 29 2020
 OWRD

Certificate No. 50899
 Priority date: September 22,
 1950

3.02 acres NWNE
 13.4 acres SWNE
 1.45 acres NENE
 7.95 acres SENE



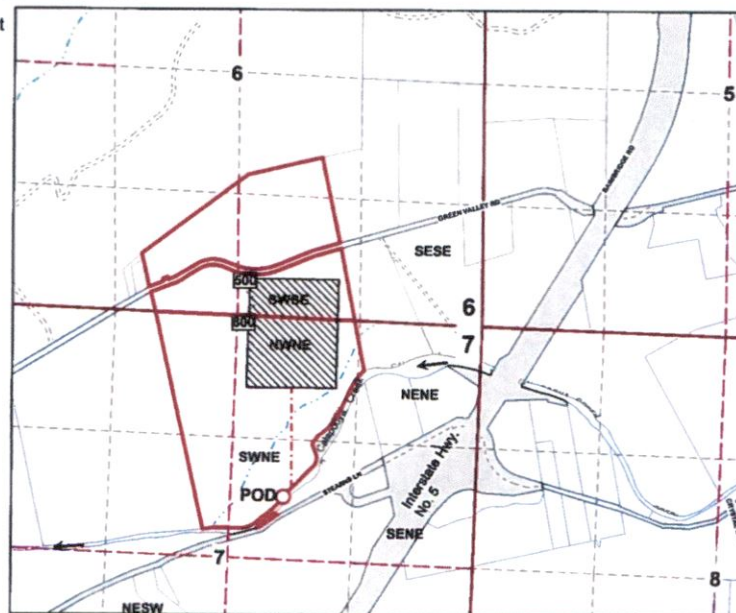
RECEIVED
 SEP 16 2019
 OWRD
 13251

Legend

-  Cert. No. 50899 Temporary Transfer of 26.0 acres
-  Cert No. 50899 Remaining Right
-  Transferred 26.0 acres

Primary Certificate No.
 38942
 Priority date: March 21,
 1966

9.32 acres SWSE
 16.68 acres NWNE



Temporary Point of Diversion is 1950 ft. South and 2080 ft. West from the NE Corner of Section 7.

Transfer 26.0 acres of irrigation from Certificate No. 50899 located in the SWNE of T24S. R5W. Section 35 to the SWSE & NWNE of T25S. R5W. Sections 6 & 7.

13544



RECEIVED

JUL 29 2020

OWRD

RECEIVED

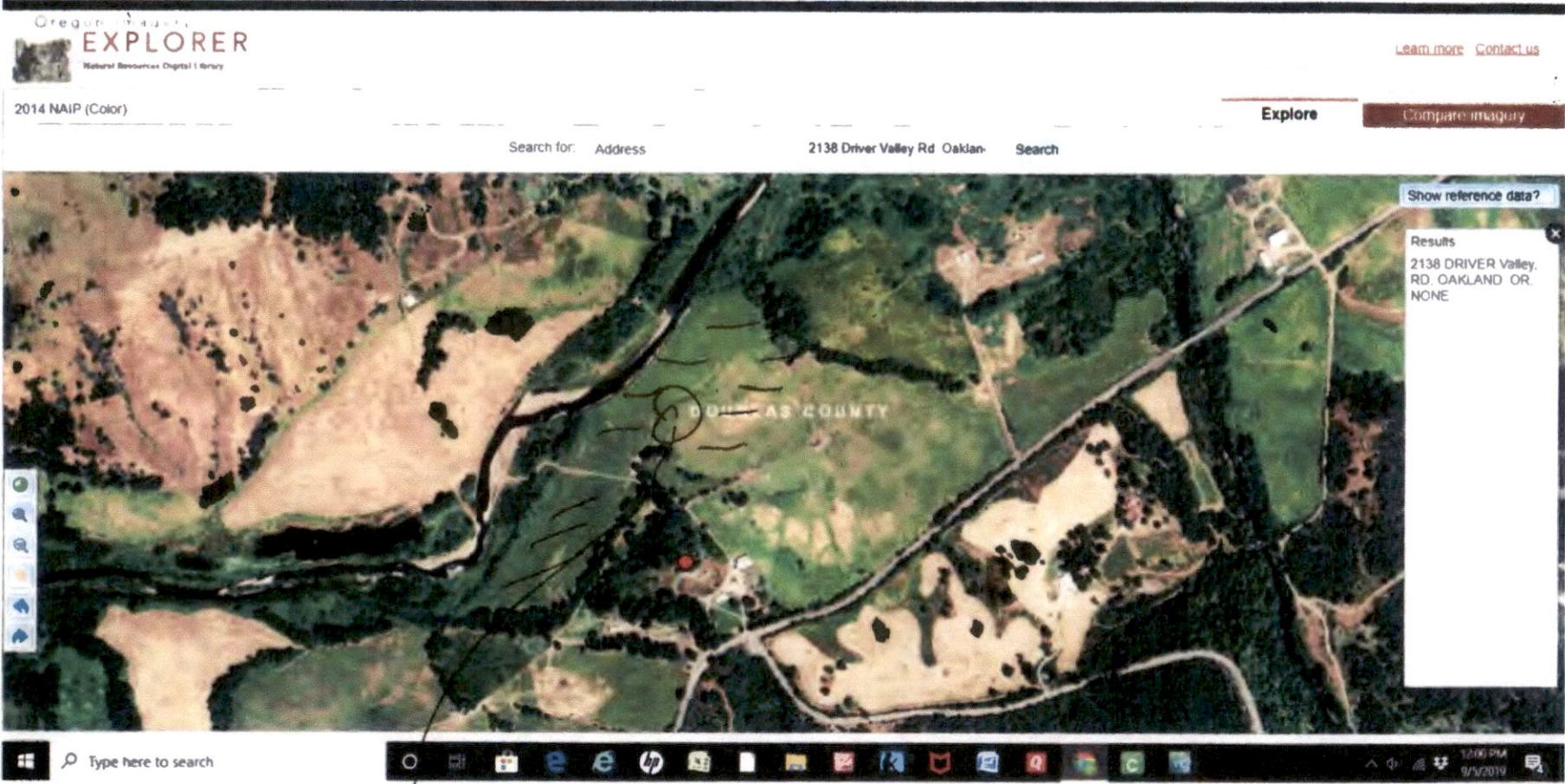
SEP 16 2019

OWRD

~~13544~~

13544

RECEIVED
JUL 29 2020
OWRD



13544

EST DATE
Late June, Early July

IRRIGATED AREA

~~13251~~

RECEIVED
SEP 16 2019
OWRD