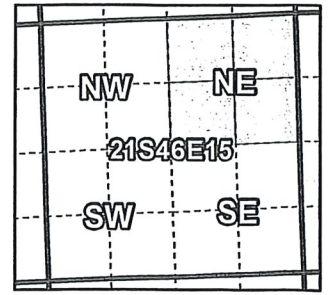


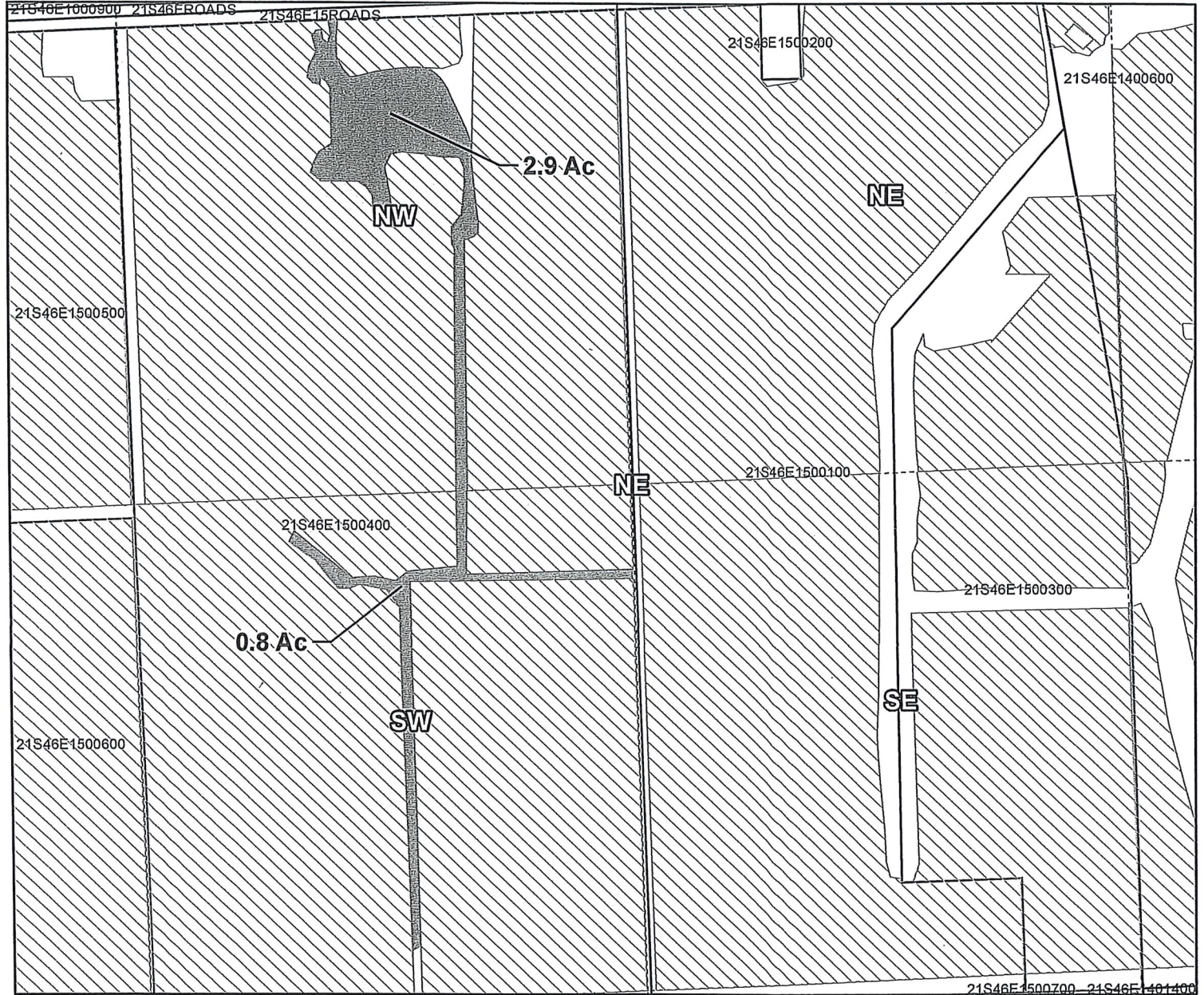
Owyhee Irrigation District

2018 District Transfer Application Final Proof Map

RECEIVED
 SEP 30 2020
 OWRD



Certificates: 75691
 for Eric White



Taxlot 400, 21S46E Sec 15: 2.9 Acres On, 37.2 Acres Total (Cert #75691 IR)
 Taxlot 400, 21S46E Sec 15: 0.8 Acres On, 39.5 Acres Total (Cert #75691 IR)

- Pipelines and Canals
- Transfer
- Taxlots
- Primary Water Right



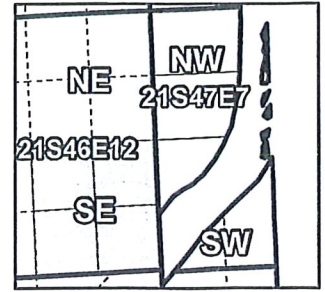
1 inch = 400 feet

Owyhee Irrigation District

2018 District Transfer Application Final Proof Map

Certificates: 75691
for Scott Browen

RECEIVED
SEP 30 2020
OWRD



Taxlot 2100, 21S46E Sec12: 3.3 Acres On, 24.0 Acres Total (Cert #75691 IR)

- Pipelines and Canals
- Transfer
- Taxlots
- ▨ Primary Water Right

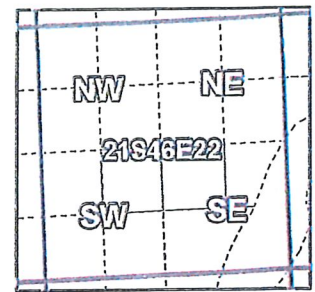


1 inch = 400 feet

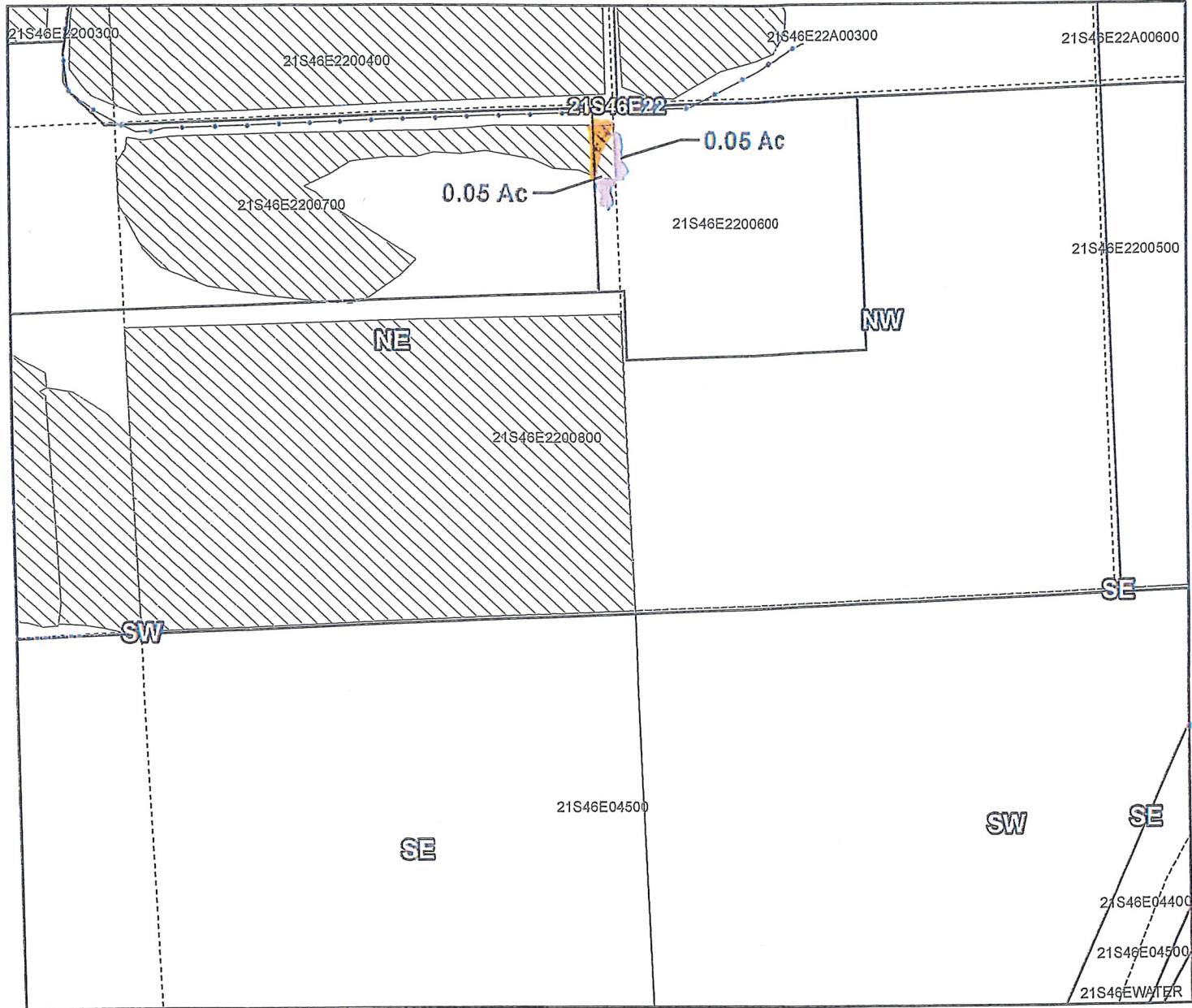
Prepared by Owyhee Irrigation District | December 2018

Owyhee Irrigation District
 2018 District Transfer Application Final Proof Map

RECEIVED
 SEP 30 2020
 OWRD



Certificates: 75691
 for Michael Ready



Taxlot 600, 21S46E Sec22: 0.05 Acres On, 0.05 Acres Total (Cert #75691 IR)
 Taxlot 600, 21S46E Sec22: 0.05 Acres On, 7.5 Acres Total (Cert #75691 IR)

- Pipelines and Canals
- Transfer
- Taxlots
- Primary Water Right



1 inch = 400 feet

Prepared by Owyhee Irrigation District | December 2018

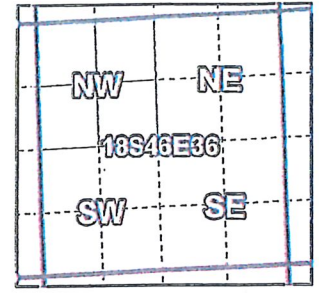
Owyhee Irrigation District

2018 District Transfer Application ' Final Proof Map

RECEIVED

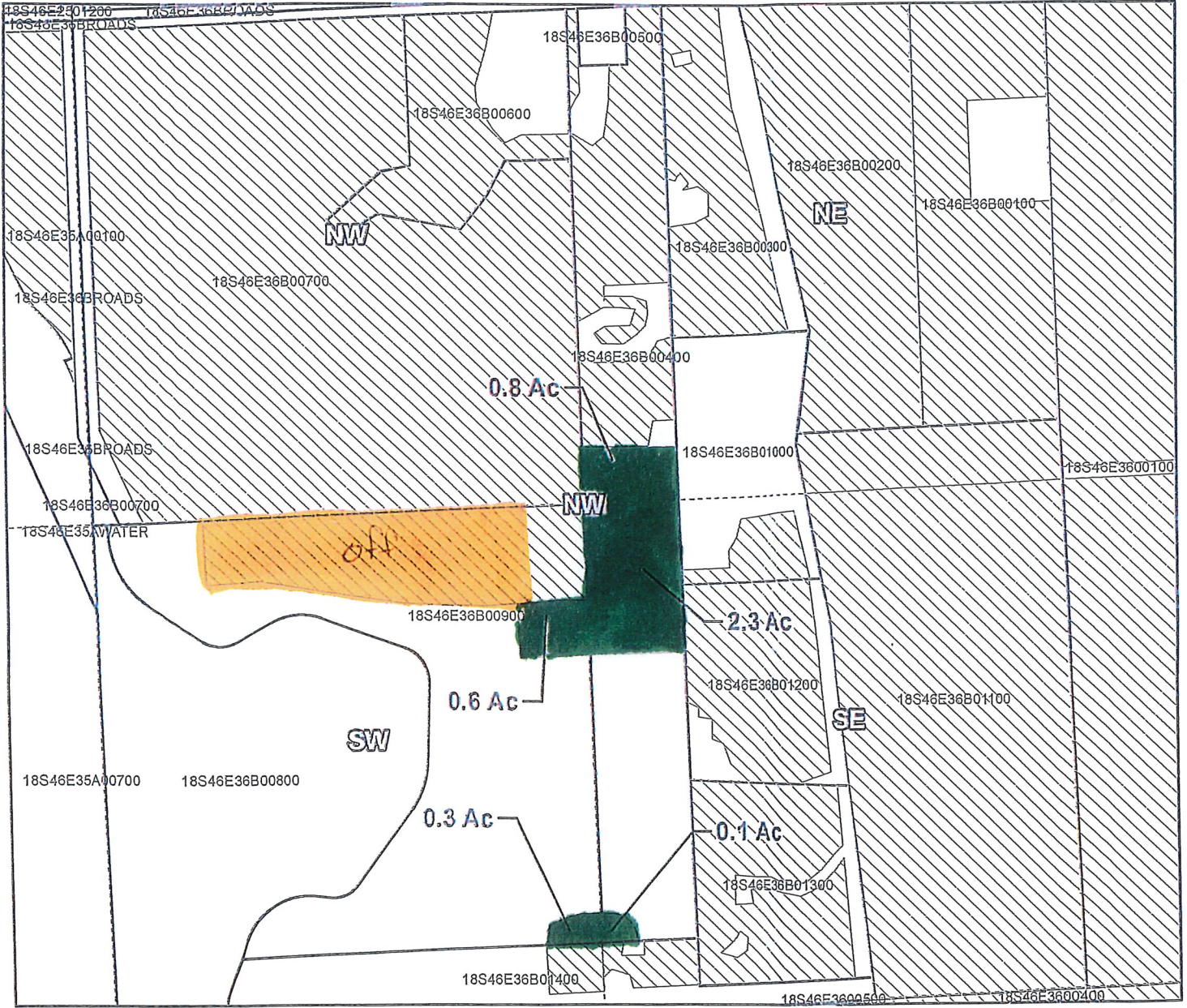
SEP 30 2020

OWRD



Certificates: 75691

for Matt Pettet



- Taxlot 900, 18S46E Sec36: 0.6 Acres On, 1.6 Acres Total (Cert #75691 IR)
- Taxlot 900, 18S46E Sec36: 0.3 Acres On, 1.9 Acres Total (Cert #75691 IR)
- Taxlot 400, 18S46E Sec36: 2.3 Acres On, 2.3 Acres Total (Cert #75691 IR)
- Taxlot 400, 18S46E Sec36: 0.1 Acres On, 2.4 Acres Total (Cert #75691 IR)
- Taxlot 400, 18S46E Sec36: 0.8 Acres On, 5.7 Acres Total (Cert #75691 IR)

- Pipelines and Canals
- Transfer
- Taxlots
- Primary Water Right



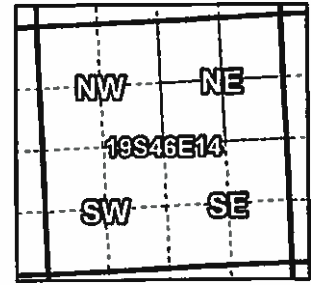
1 inch = 400 feet

Prepared by Owyhee Irrigation District | December 2018

Owyhee Irrigation District

2018 District Transfer Application Final Proof Map

Certificates: 75691
for Scott Kesler



Taxlot 500, 19S46E Sec14: 0.6 Acres On, 25.00 Acres Total (Cert #75691 IR)

- Pipelines and Canals
- Transfer
- Taxlots
- Primary Water Right

RECEIVED

NOV 03 2020

OWID Prepared by Owyhee Irrigation District | December 2018



1 inch = 400 feet