

JACKSON COUNTY SEC.33 T36S R1W

RECEIVED

DEC 10 2020

OWRD

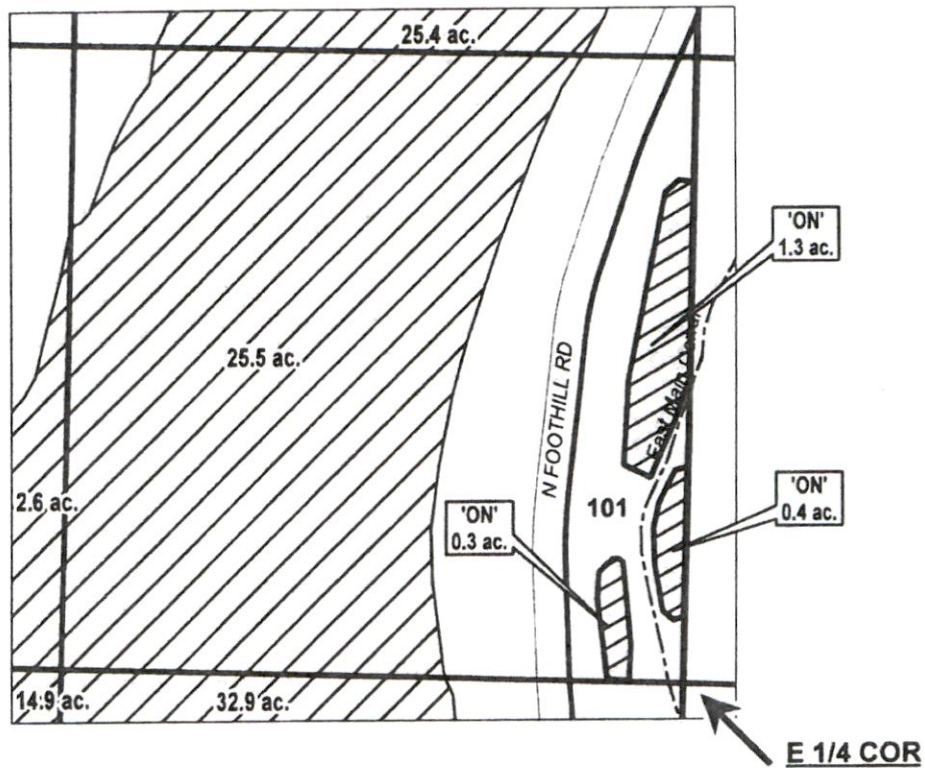
PERMANENT TRANSFER
T-2020-01

SCALE - 1" = 400'


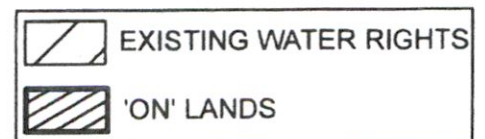


SE 1/4 OF THE NE 1/4

EXISTING CERT #s:
P 83381
S 83383
Permit S-4951



"ON" MAP



APPLICATION FOR WATER RIGHTS TRANSFER

NAME: REID BERGER

TAXLOT #: 101

2.0 ACRES

TRANSFER CERT #:
P 83381
S 83383
Permit S-4951

Date: 3/19/2020

13577

JACKSON COUNTY SEC.10 T38S R1W

RECEIVED

DEC 10 2020

OWRD

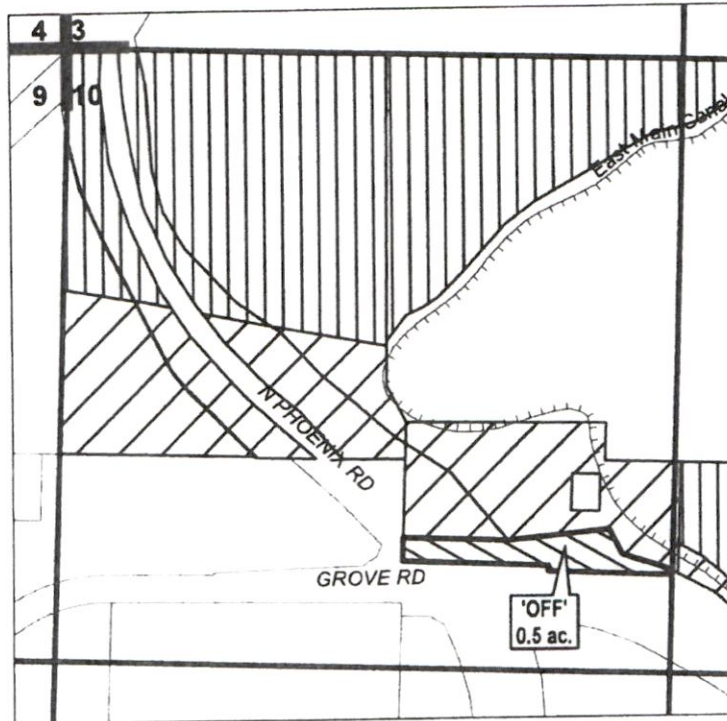
SCALE - 1" = 400'

PERMANENT TRANSFER
T-2020-01




NW 1/4 OF THE NW 1/4

RR Cert#s:
P 83381 - 20.9 ac
S 83383 - 20.9 ac
S 83728 - 14.0 ac



	OFF Lands		RR Certs: P 83381 S 83383 S 83728 Permit S-4951		RR Certs: P 83381 S 83383 Permit S-4951
	Taxlot				
	Canal/Lateral				

"OFF" MAP



APPLICATION FOR WATER RIGHTS TRANSFER

NAME: MEDFORD IRR DISTRICT

TAXLOT #: 400

0.5 ACRES

Tran Cert #:
P 83381 - 0.5 ac
S 83383 - 0.5 ac
Permit S-4951 - 0.5 ac

Date: 3/24/2020

13577

JACKSON COUNTY SEC.17 T37S R1W

RECEIVED

SCALE - 1" = 400'

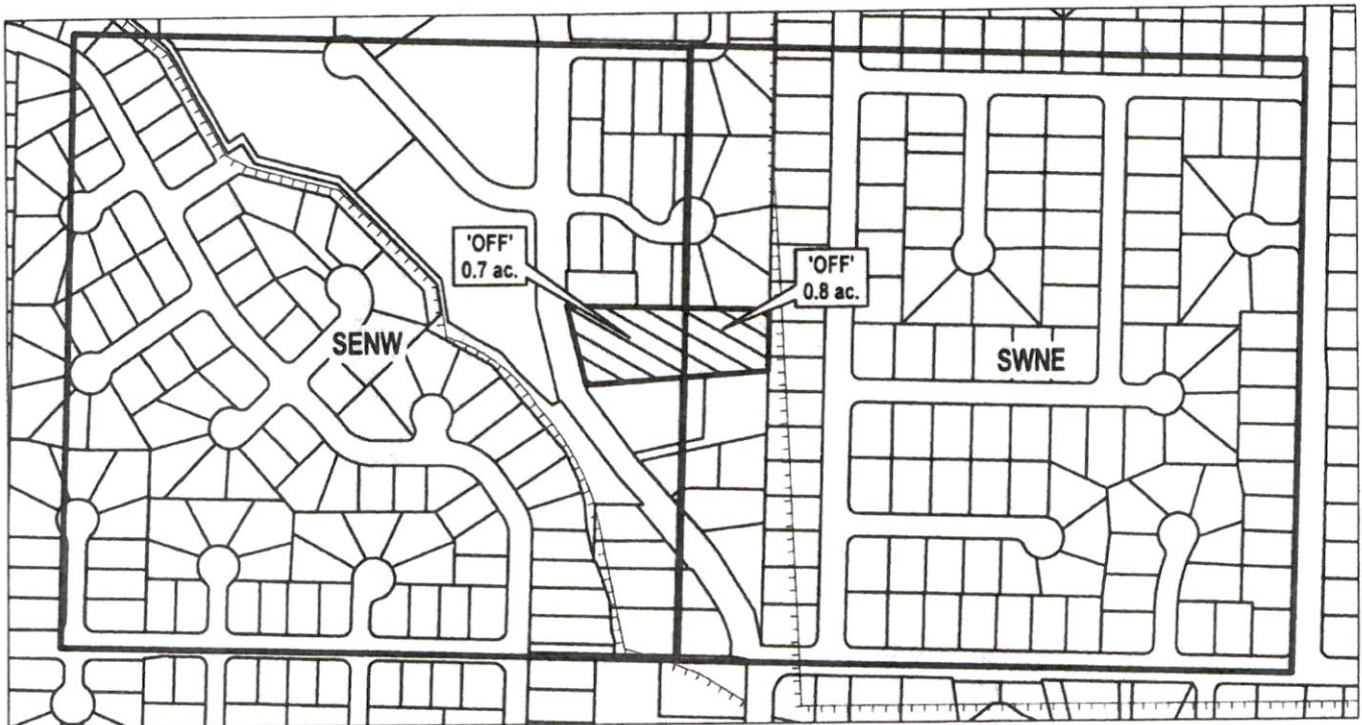
DEF 10 2020

PERMANENT TRANSFER
T-2020-01



OWRD


SE 1/4 OF THE NW 1/4, SW 1/4 OF THE NE 1/4



REMAINING RIGHTS: 0.0 AC

	EXISTING WATER RIGHTS
	OFF LANDS
	CANAL/LATERAL

"OFF" MAP



APPLICATION FOR WATER RIGHTS TRANSFER

NAME: MEDFORD IRR DISTRICT

TAXLOT #: 400

1.5 ACRES

CERTIFICATE #s:
P 83381
S 83383
Permit S- 4951

Date: 3/19/2020

13577

JACKSON COUNTY SEC.35 T37S R2W

RECEIVED

DEC 10 2020

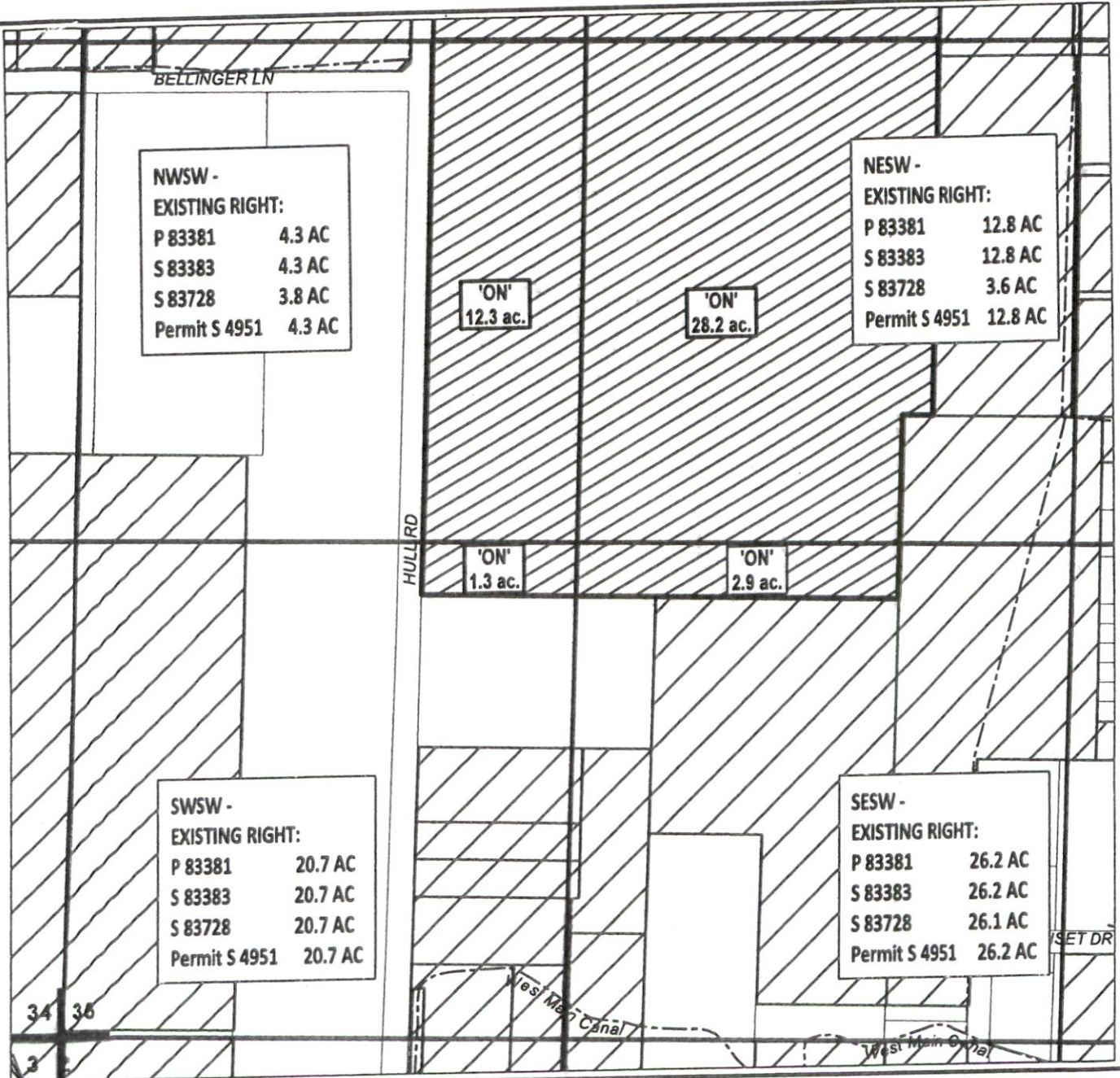
OWRD

PERMANENT TRANSFER
- T2020-02

SCALE - 1" = 400'



SW 1/4



APPLICATION FOR WATER RIGHTS TRANSFER

NAME: HULL ROAD RANCH LLC

TAXLOT #: 200 44.7 ACRES
(NWSW 12.3 AC NESW 28.2 AC)
(SWSW 1.3 AC NESW 2.9 AC)

"ON" MAP

TRANSFER CERT #:
P 83381
S 83383
Permit S-4951

Date: 5/18/2020

13577

JACKSON COUNTY SEC.35 T37S R2W

RECEIVED

DEC 10 2020

OWRD

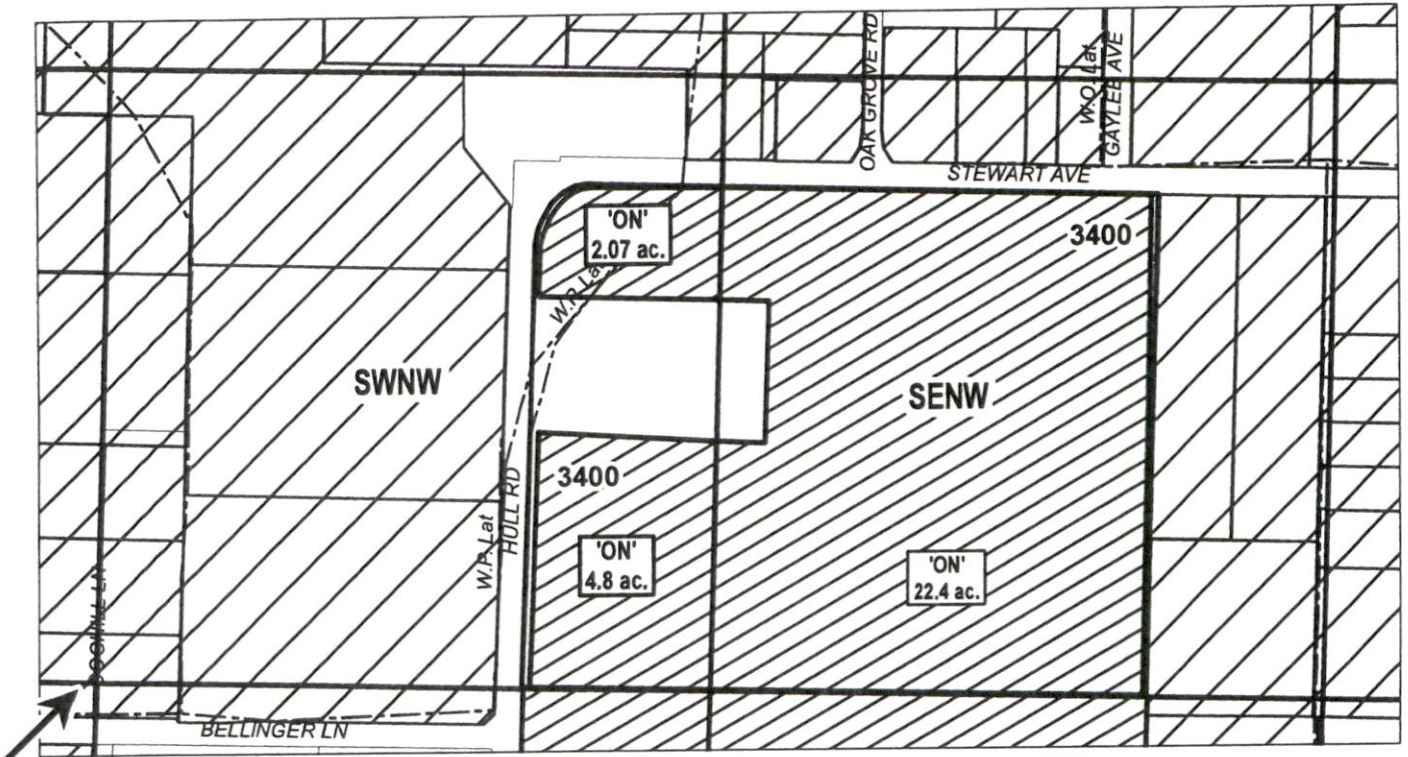
PERMANT TRANSFER
T-2020-02

SCALE - 1" = 400'



SW 1/4 OF THE NW 1/4; SE 1/4 OF THE NW 1/4

	EXISTING WATER RIGHTS
	ON LANDS



W 1/4 COR

SWNW -
EXISTING RIGHT:
P 83381 26.7 AC
S 83383 26.7 AC
S 83728 16.2 AC
Permit S 4951 26.7 AC


SENW -
EXISTING RIGHT:
P 83381 15.4 AC
S 83383 15.4 AC
S 83728 12.2 AC
Permit S 4951 15.4 AC

"ON" MAP

APPLICATION FOR WATER RIGHTS TRANSFER

NAME: HULL ROAD RANCH LLC
TAXLOT #: 3400 29.27 ACRES
(SWNW 6.87 AC SENW 22.4 AC)

TRANSFER CERT #:
P 83381
S 83383
Permit S-4951



Date: 9/14/2020

13577

JACKSON COUNTY SEC.09 T37S R1W

SCALE - 1" = 400'

RECEIVED

DEC 10 2020

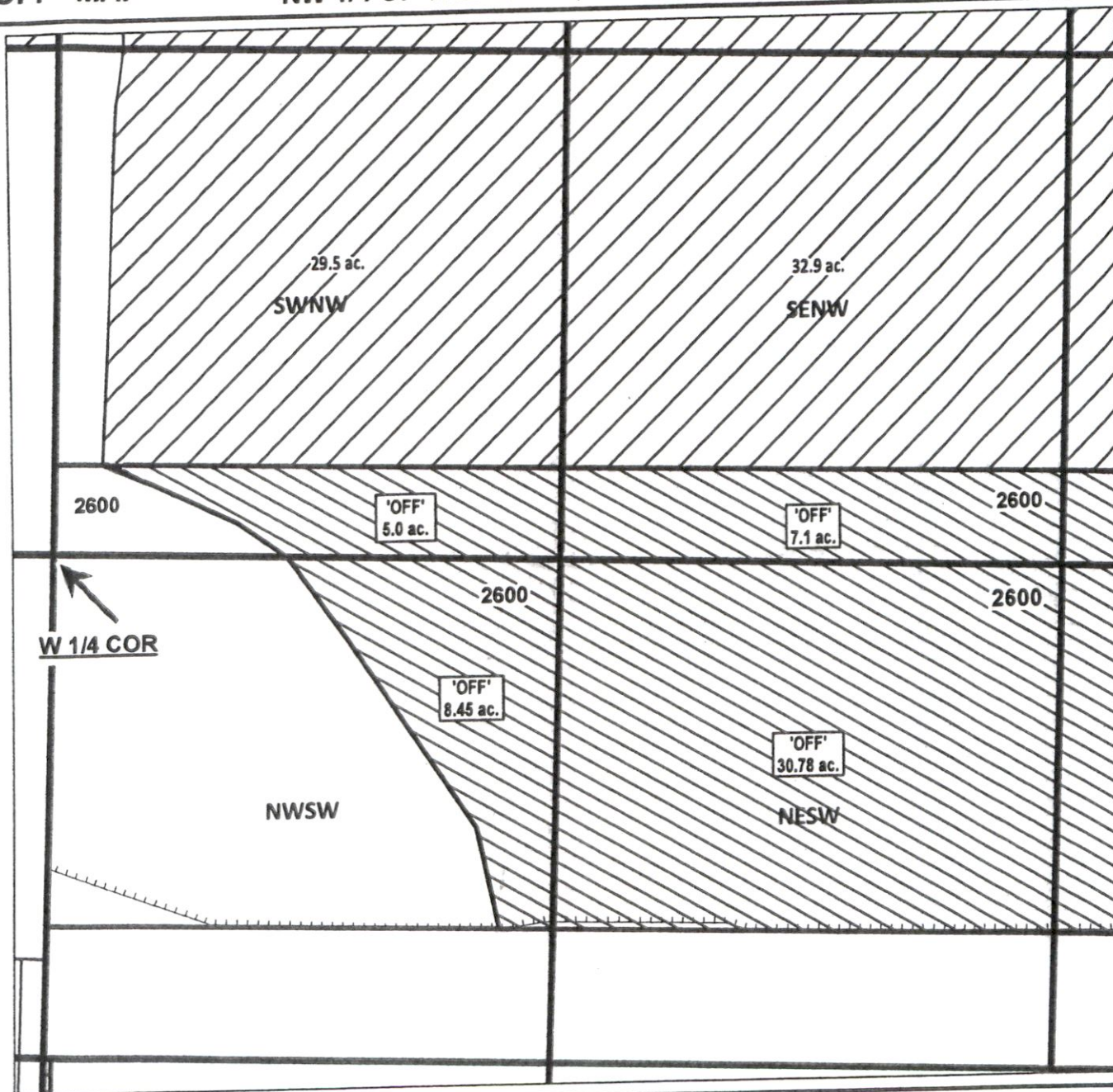
PERMANENT TRANSFER
T-2020-02



OWRD

"OFF" MAP

SW 1/4 OF THE NW 1/4, SE 1/4 OF THE NW 1/4,
NW 1/4 OF THE SW 1/4, NE 1/4 OF THE SW 1/4



APPLICATION FOR WATER RIGHTS TRANSFER

NAME: MAHAR

TAXLOT #: 2600

51.33 ACRES

SWNW: 5.0 AC SENW: 7.1 AC
NWSW: 8.45 AC NESW: 30.78 AC


CERTIFICATE #s:

P 83381

S 83383

Permit S-4951

Map 1 of 3



Date: 4/8/2020

13577

JACKSON COUNTY SEC.09 T37S R1W

SCALE - 1" = 400'

RECEIVED

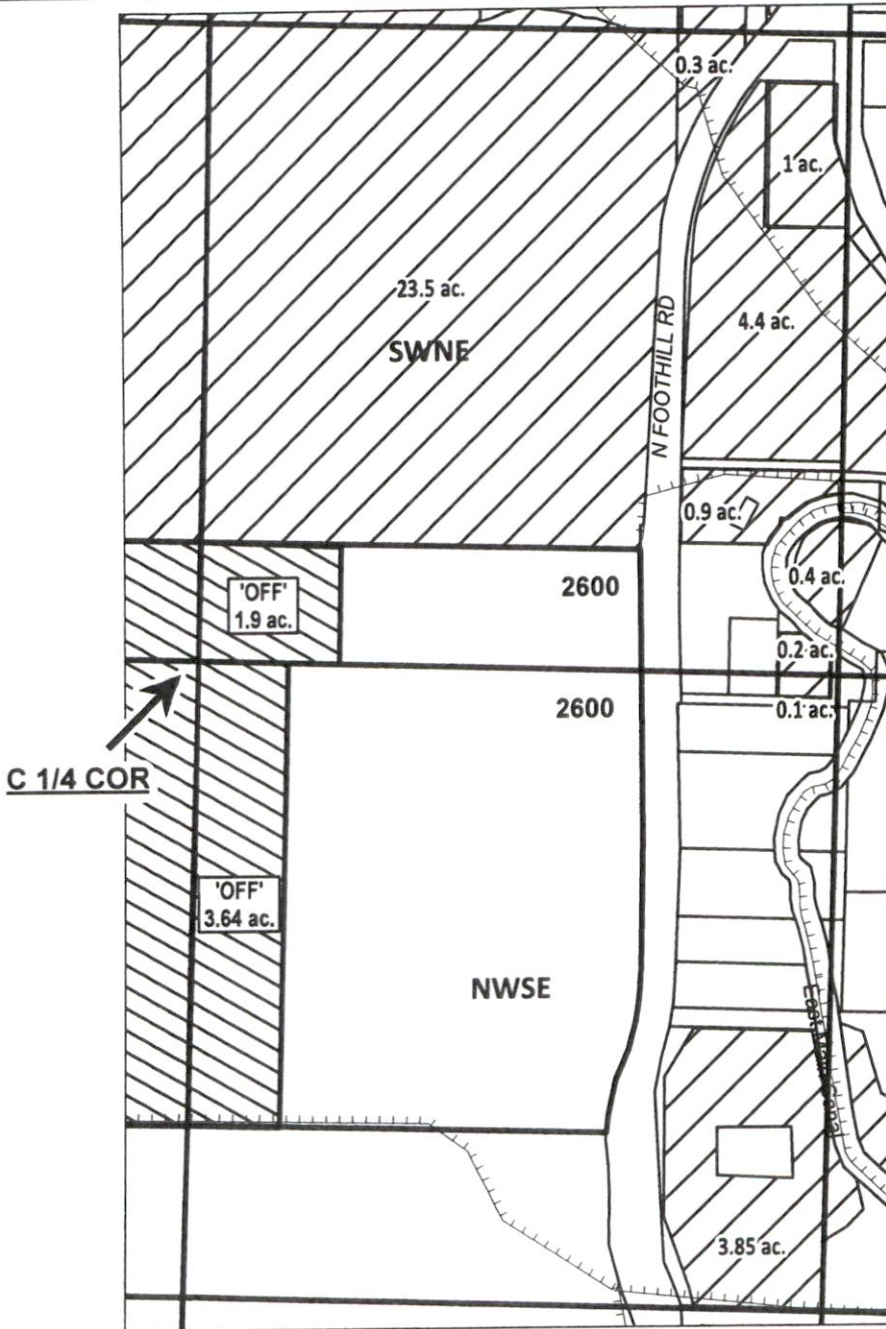
DEC 10 2020

PERMANENT TRANSFER
T-2020-02


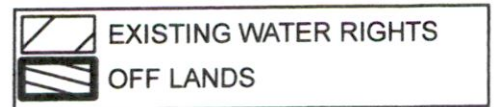


OWRD

SW 1/4 OF THE NE 1/4, NW 1/4 OF THE SE 1/4



"OFF" MAP



APPLICATION FOR WATER RIGHTS TRANSFER

NAME: MAHAR

TAXLOT #: 2600

5.54 ACRES

SWNE: 1.9 AC NWSE: 3.64 AC 13577

CERTIFICATE #s:

P 83381

S 83383

Permit S- 4951

Map 2 of 3

Date: 4/25/2020

JACKSON COUNTY SEC.09 T37S R1W

SCALE - 1" = 400'

RECEIVED

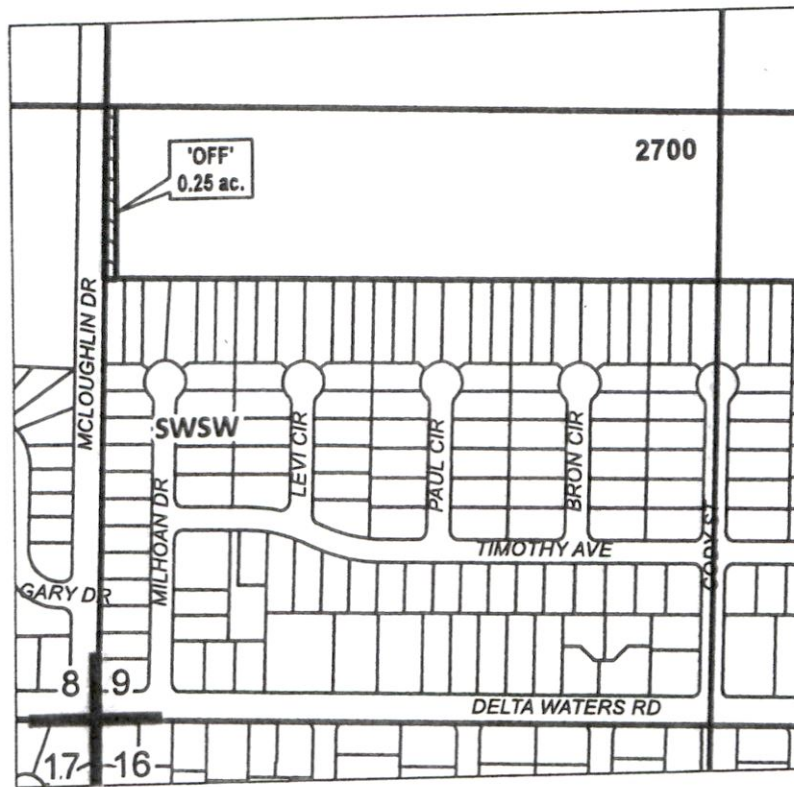
DEC 10 2020

OWRD

PERMANENT TRANSFER
T-2020-02




SW 1/4 OF THE SW 1/4



REMAINING RIGHTS: 0.0 AC

	EXISTING WATER RIGHTS
	OFF LANDS

"OFF" MAP



Date: 4/8/2020

APPLICATION FOR WATER RIGHTS TRANSFER

NAME: MAHAR

TAXLOT #: 2700

0.25 ACRES

13577

CERTIFICATE #s:

P 83381

S 83383

Permit S- 4951

Map 3 of 3