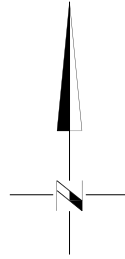
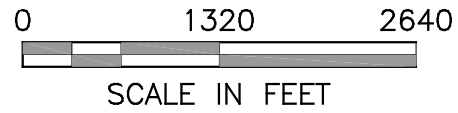


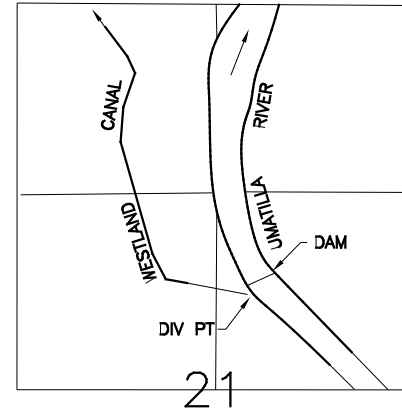
WESTLAND IRRIGATION DISTRICT
 T-9845 (notice 2004-02)
 EAGLE RANCH
 FINAL PROOF MAP
 T3N R28E WM



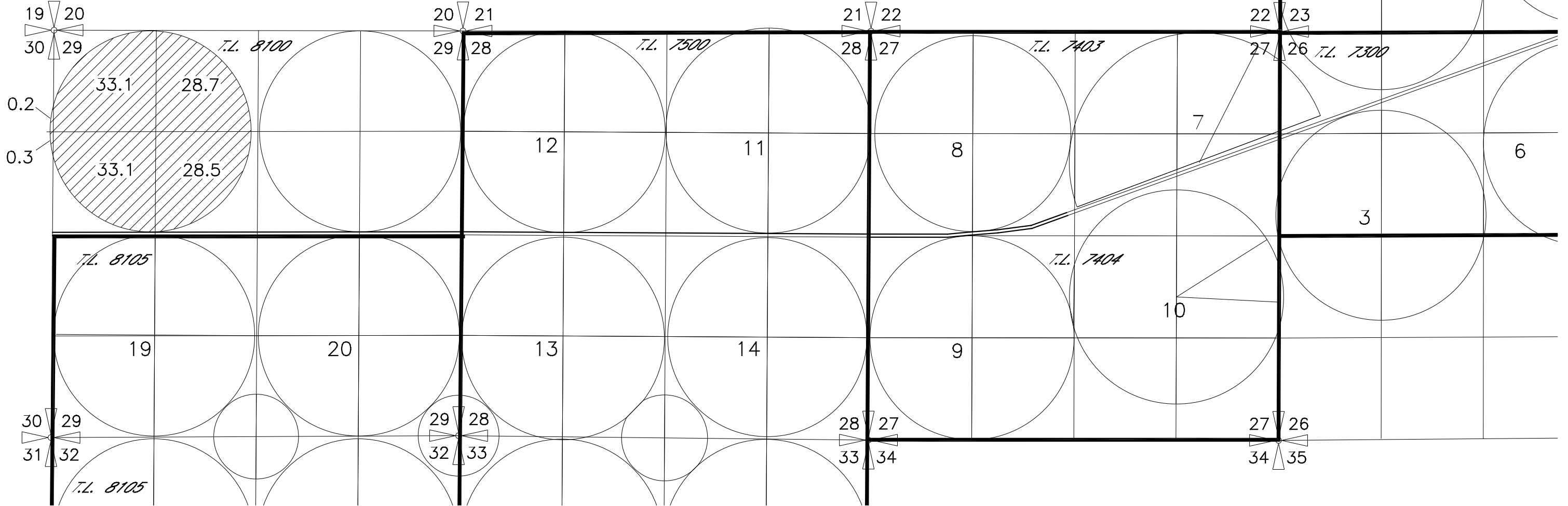
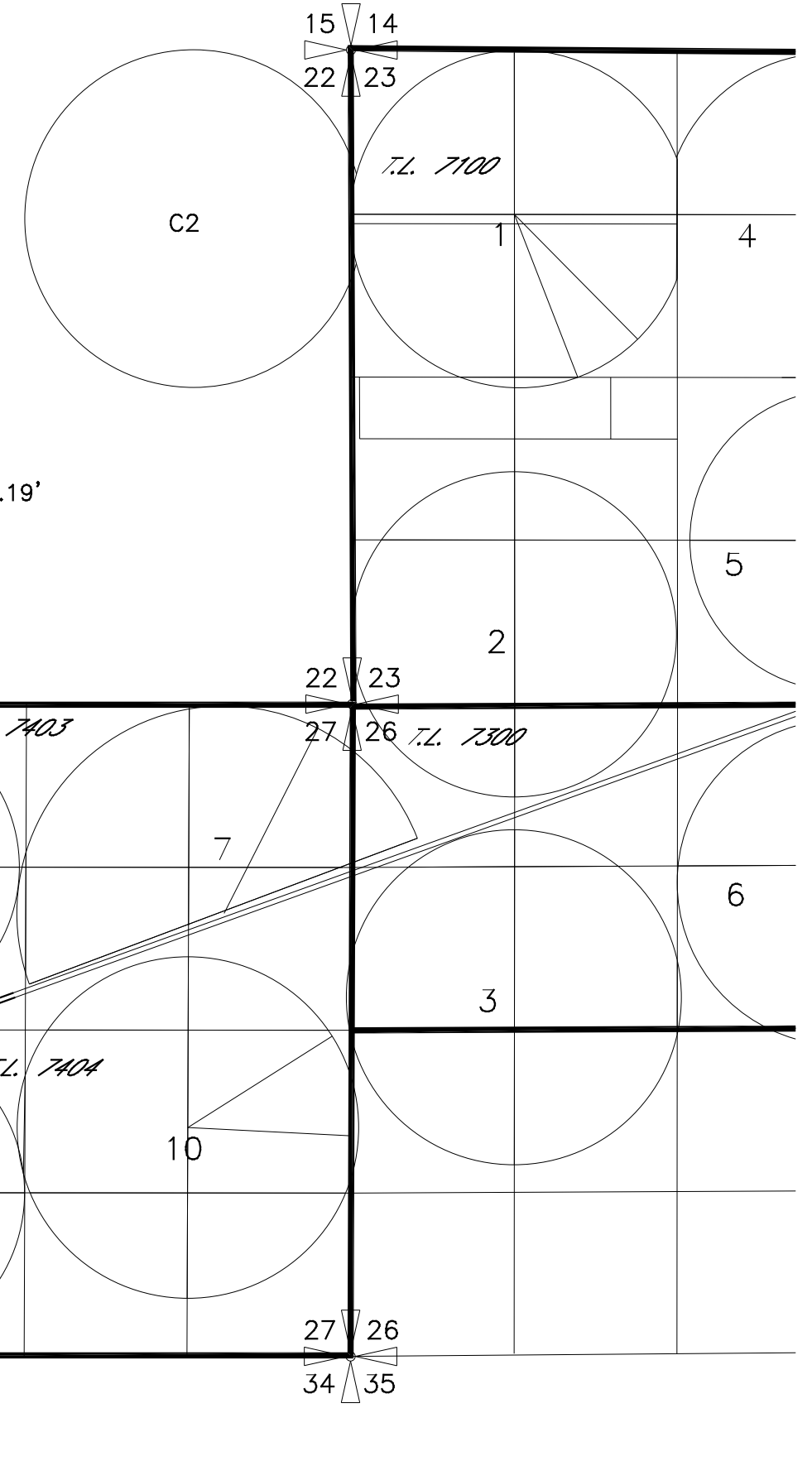
123.9 ACRES - Permit 25924,
 Certificate 76051 Primary



T.3N., R.29E., W.M.



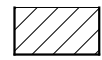
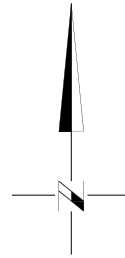
DIV PT LCT N.76°45'56"E. 2913.19'
 FROM W.1/4 COR. SEC 21



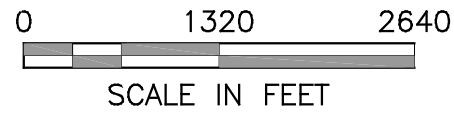
NOTE:
 THE PURPOSE OF THIS MAP IS TO IDENTIFY THE APPROXIMATE LOCATION
 OF THE WATER RIGHT. IT IS NOT INTENDED TO PROVIDE INFORMATION
 RELATIVE TO THE LOCATION OF PROPERTY OWNERSHIP BOUNDARY LINES.

09/18/07

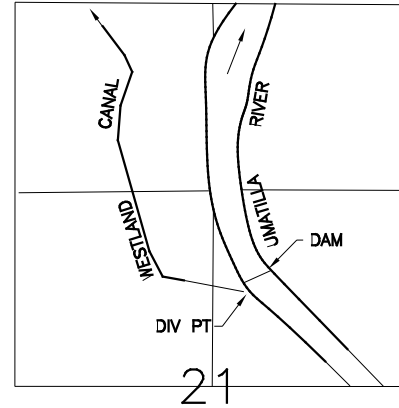
WESTLAND IRRIGATION DISTRICT
 T-9845 (notice 2004-04)
 L&L FARMS
 FINAL PROOF MAP
 T3N R28E WM



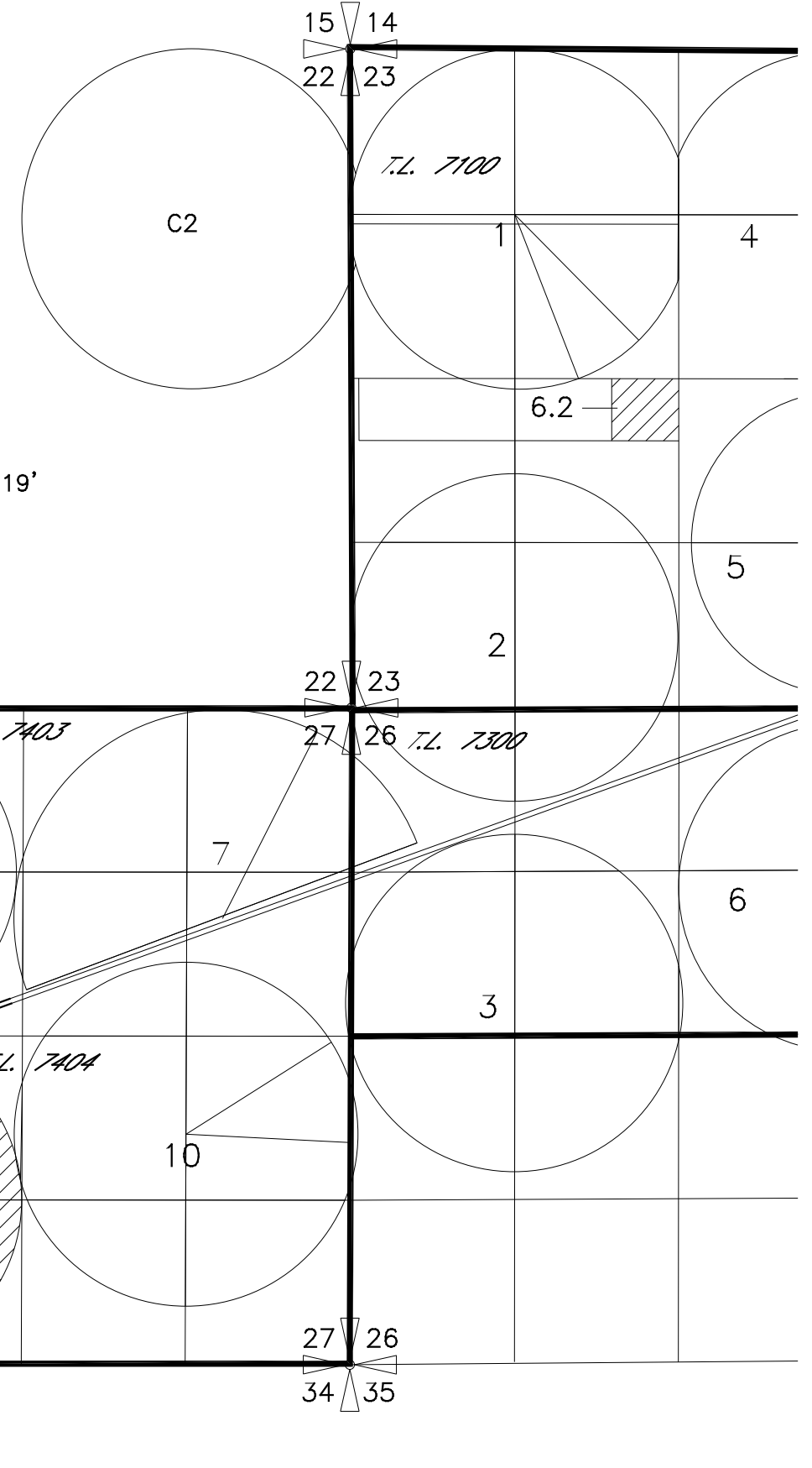
123.9 ACRES – Permit 25924, Certificate
 76051 Primary; Permit 7400, Certificate 79439
 Supplemental; Permit 48450, Certificate 81815
 Supplemental



T.3N., R.29E., W.M.



DIV PT LCT N.76°45'56"E. 2913.19'
 FROM W.1/4 COR. SEC 21



NOTE:
 THE PURPOSE OF THIS MAP IS TO IDENTIFY THE APPROXIMATE LOCATION
 OF THE WATER RIGHT. IT IS NOT INTENDED TO PROVIDE INFORMATION
 RELATIVE TO THE LOCATION OF PROPERTY OWNERSHIP BOUNDARY LINES.