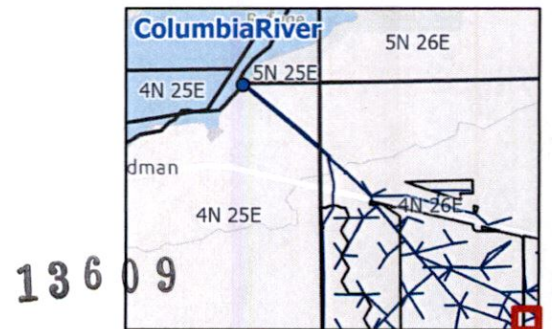
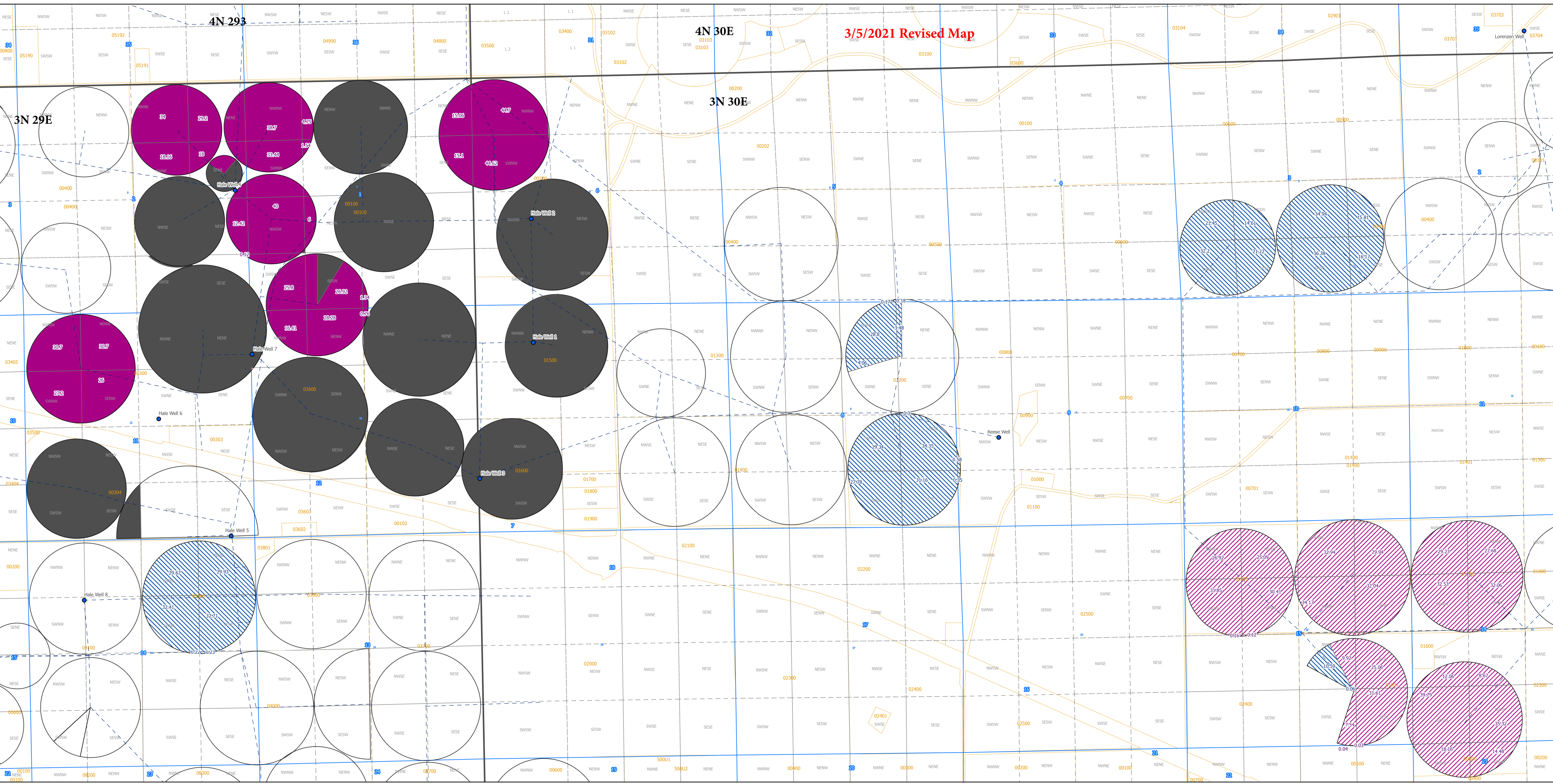


**Farmland Reserve Inc. Temporary Transfer - Morrow County**

- - - Water Transport
- Boardman Fields (2021)
- 95155 "FROM" Lands
- Township & Range
- Sections
- - - 1/4-1/4 Sections
- Morrow County Parcels
- 92994 Lands Remaining in Place







3/5/2021 Revised Map

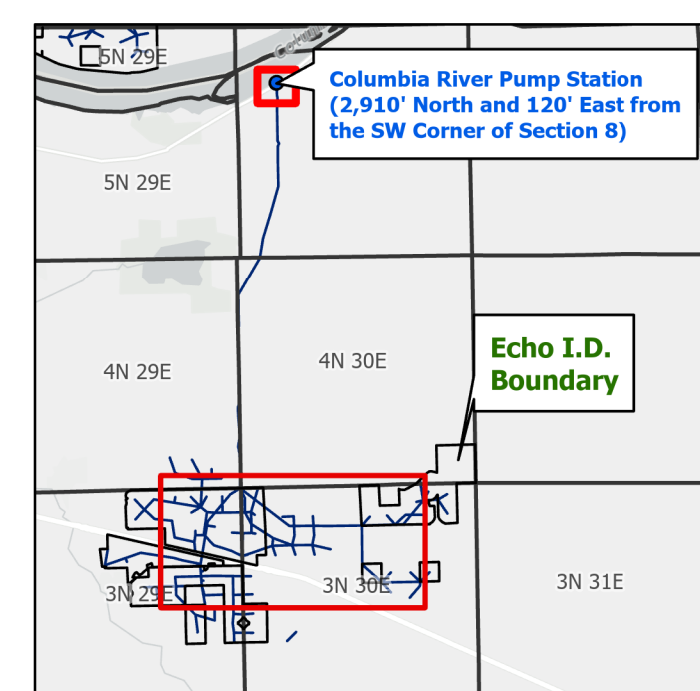
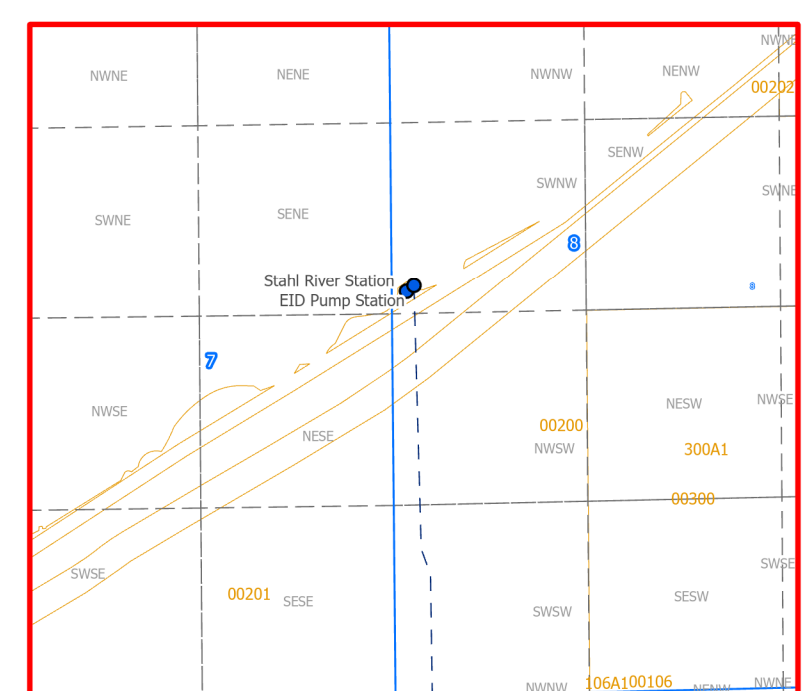


1" = 1,320 Feet

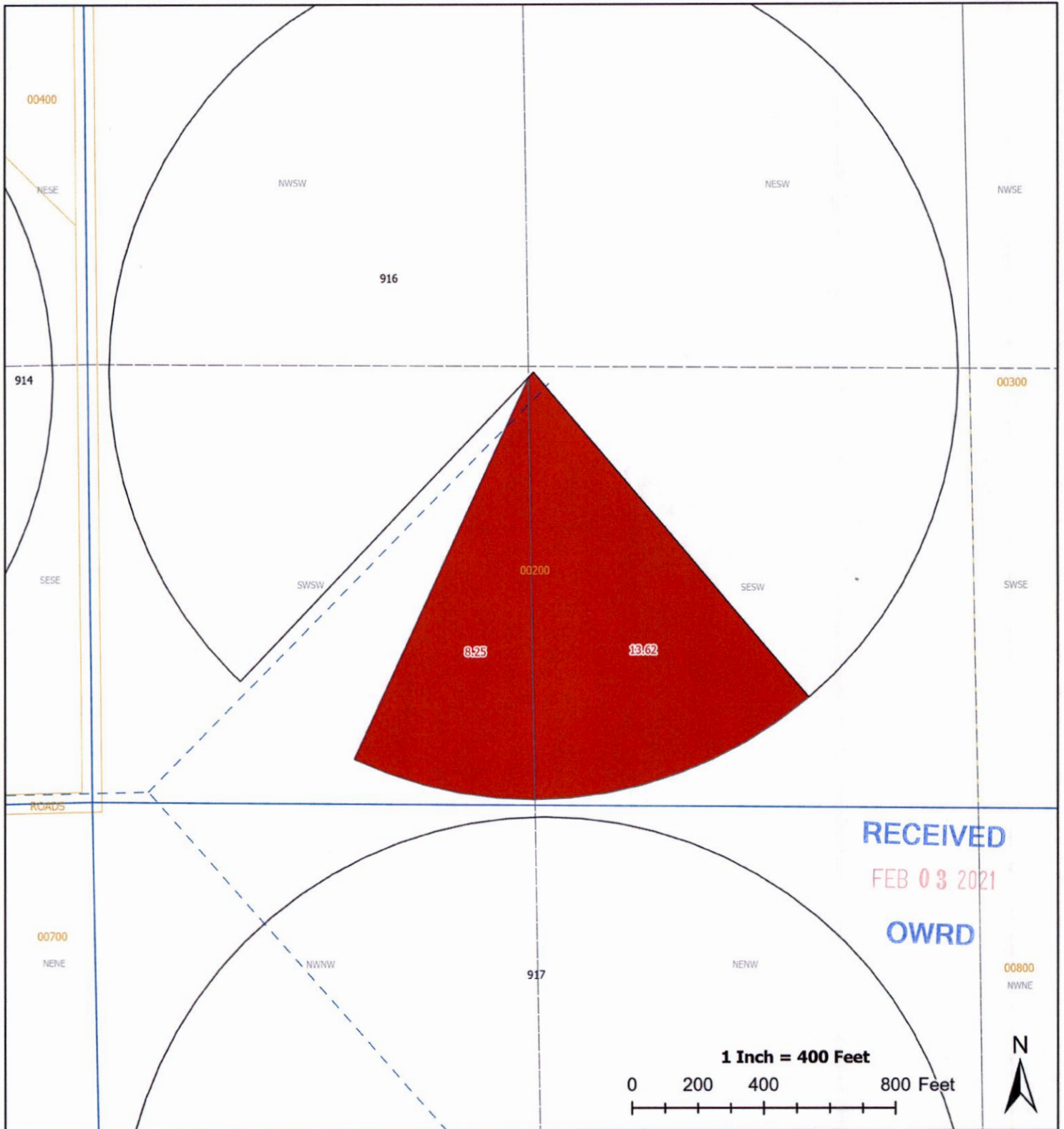


**Farmland Reserve, Inc. Temporary Transfer - Umatilla County**

- Legend**
- Point of Diversion
  - Water Transport
  - ▭ Irrigated Fields
  - ▨ 93872 "TO" Lands
  - ▭ County Parcels
  - ▭ Township & Range
  - ▭ Sections
  - ▭ 1/4-1/4 Sections
  - ▭ Major River
  - ▨ 87111 "TO" Lands
  - ▨ 87111 "FROM" Lands
  - ▨ 87111 Remaining Portion



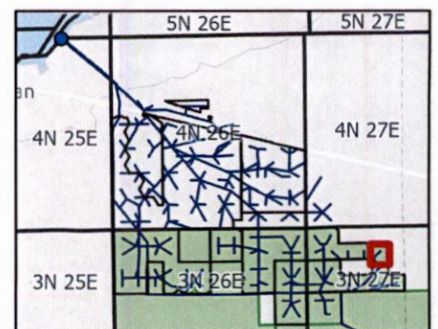


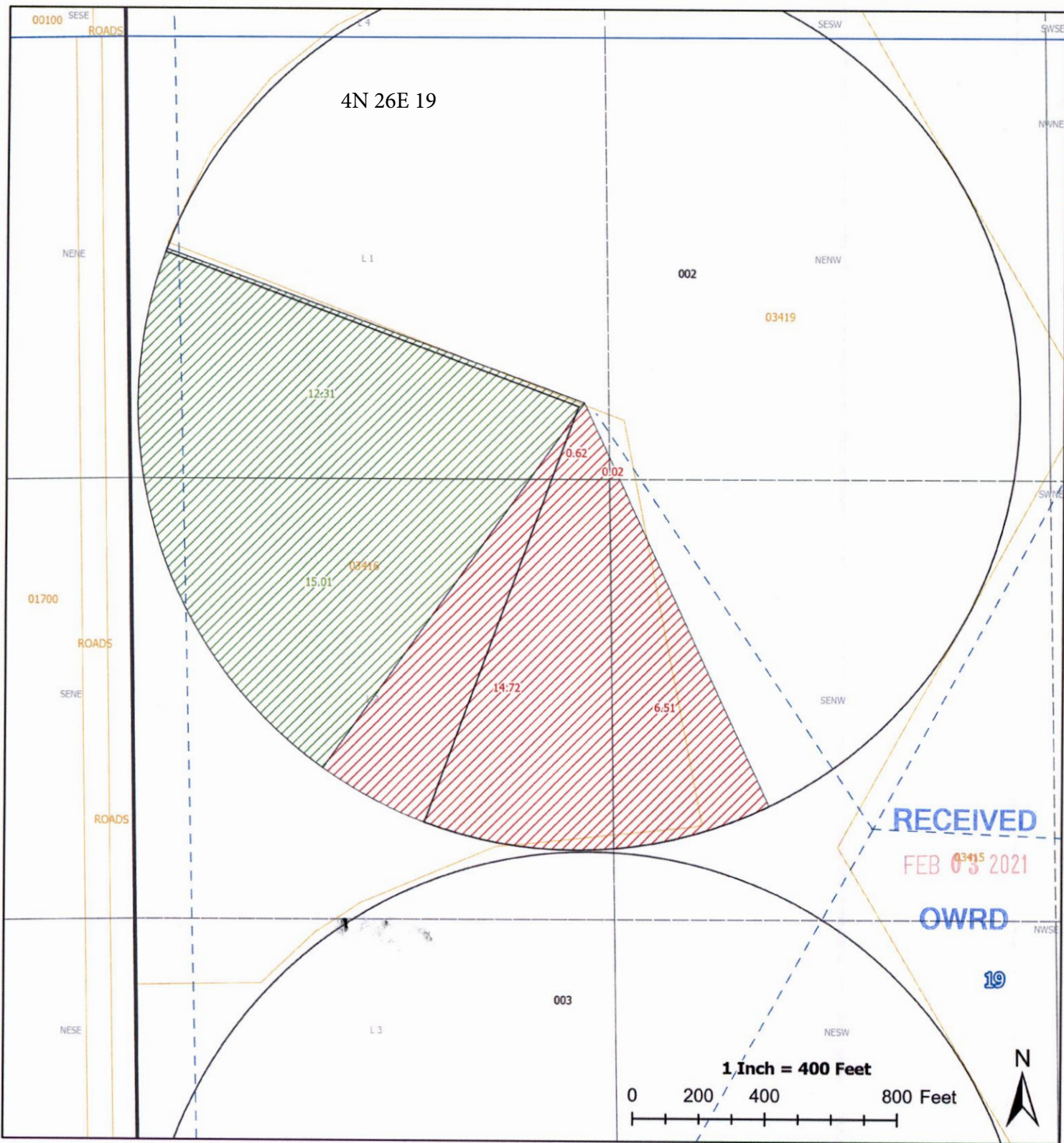


**Farmland Reserve Inc. Temporary Transfer -  
Morrow County**

- Water Transport
- Boardman Fields (2021)
- 95154 "FROM" Lands
- Township & Range
- Sections
- 1/4-1/4 Sections
- Morrow County Parcels

13609





**Farmland Reserve Inc. Temporary Transfer -  
Morrow County**










- Water Transport
- Boardman Fields (2021)
- 95154 "TO" Lands
- 95155 "TO" Lands
- Township & Range
- Sections
- 1/4-1/4 Sections
- Morrow County Parcels

13609



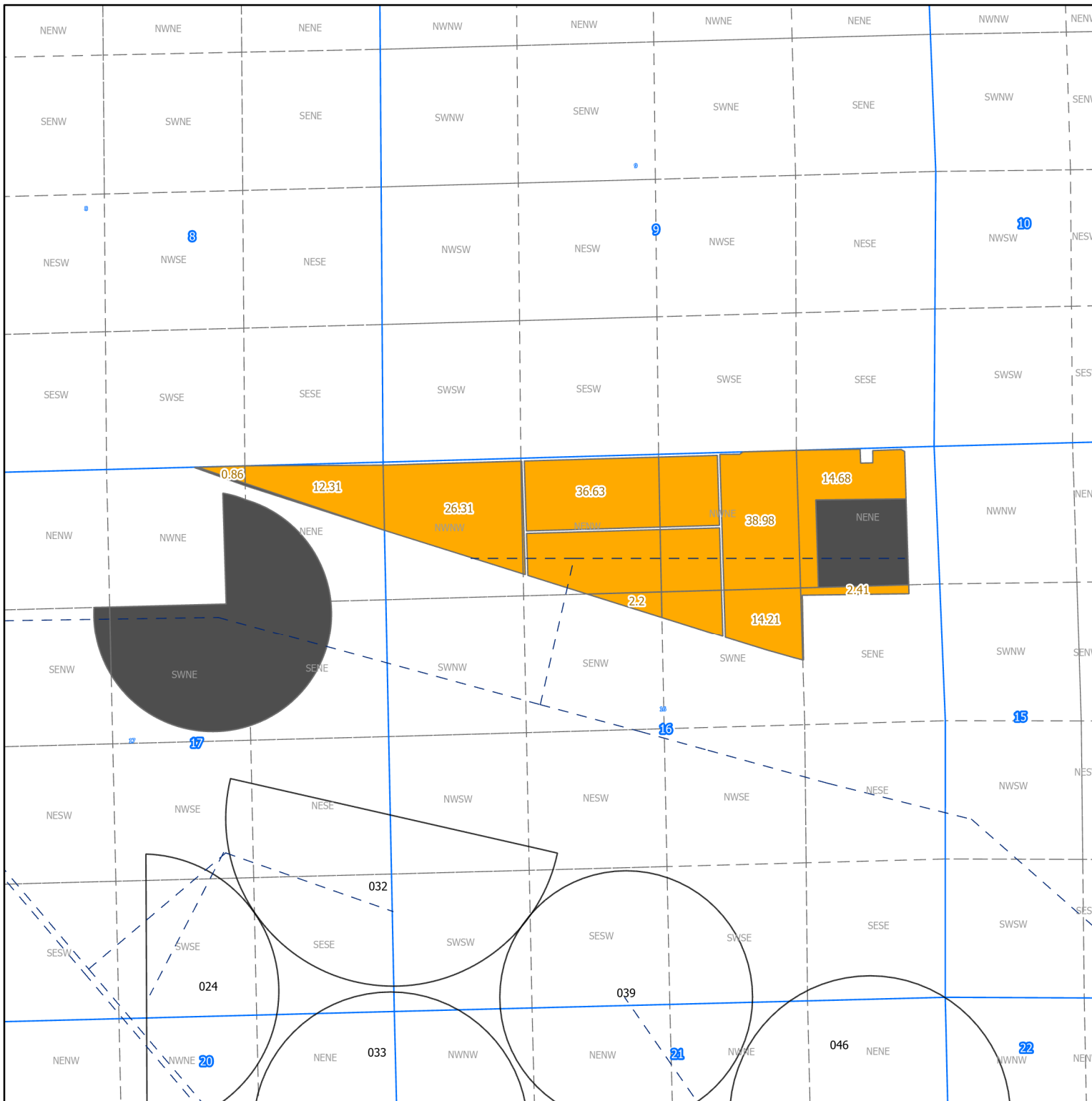


# Farmland Reserve Inc. Temporary Transfer - Morrow County

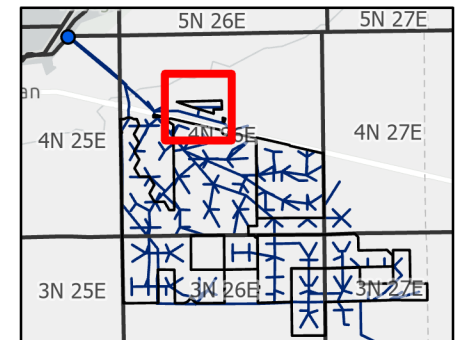
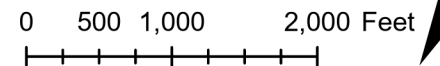
-  Water Transport
-  Boardman Fields (2021)
-  92994 "FROM" Lands
-  Township & Range
-  Sections
-  1/4-1/4 Sections
-  Major River
-  92994 Lands Remaining in Place
-  87111 Remaining Portion

**3/5/2021 Revised map**


**T4N R26E**



**1 Inch = 1,320 Feet**



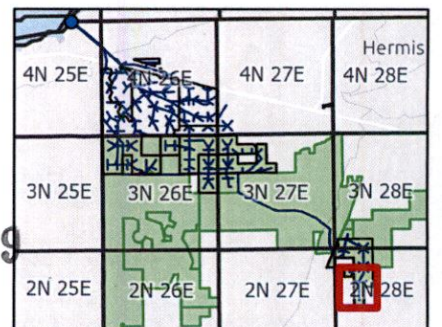




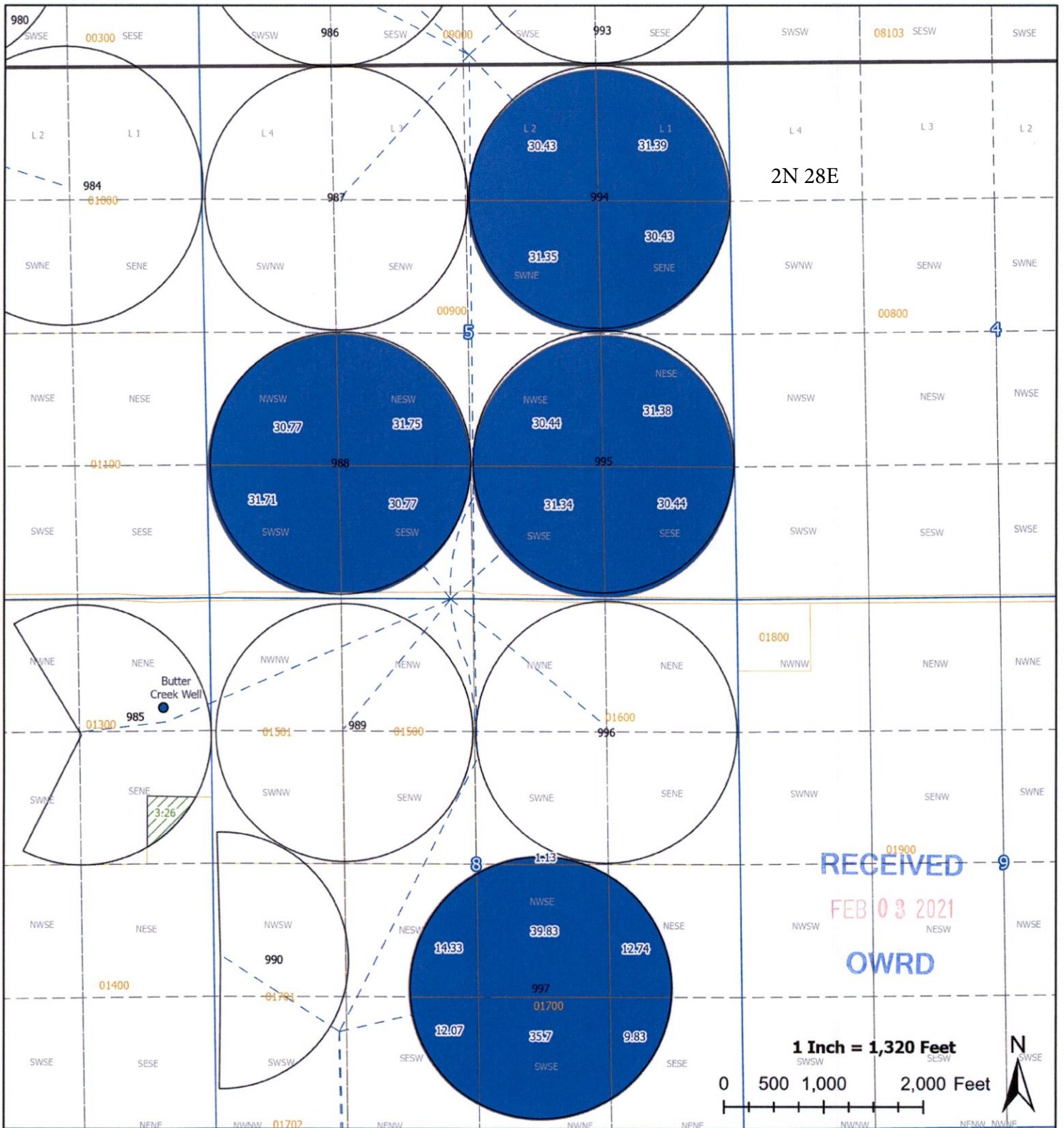
**Farmland Reserve Inc. Temporary Transfer - Umatilla County**

- Point of Diversion
- Water Transport
- Butter Creek Fields (2021)
- ▨ 95155 "TO" Lands
- 93872 "FROM" Lands
- ▨ 92994 "TO" Lands
- Township & Range
- Sections
- 1/4-1/4 Sections
- County Parcels

13609



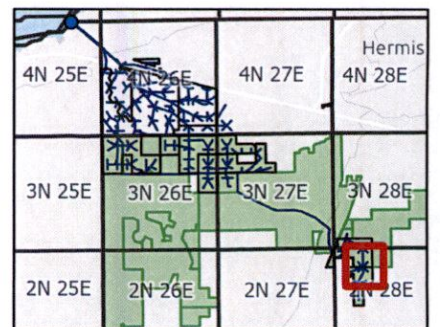




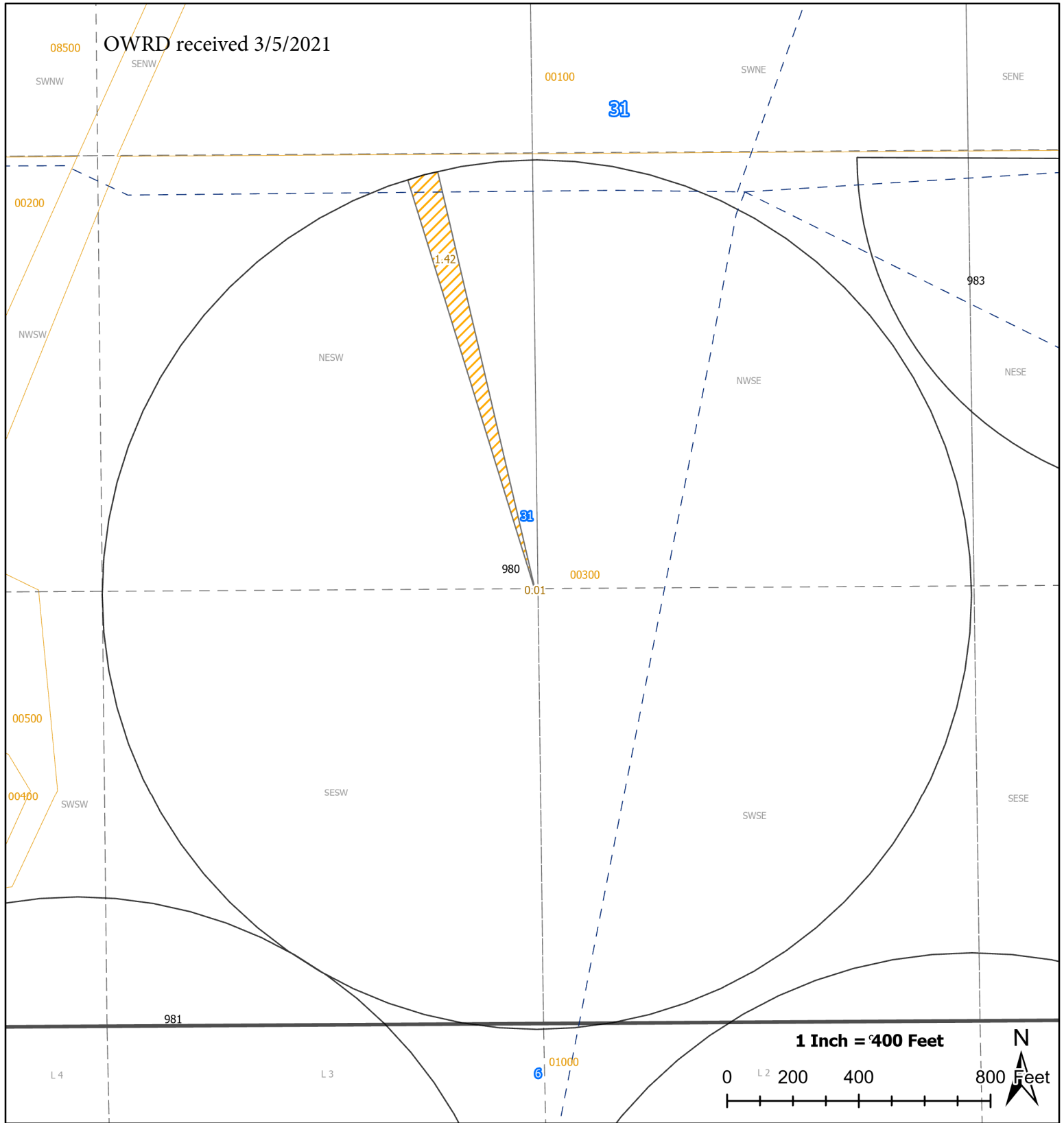
### Farmland Reserve Inc. Temporary Transfer - Umatilla County

- Point of Diversion
- - - Water Transport
- Butter Creek Fields (2021)
- ▨ 95155 "TO" Lands
- 93872 "FROM" Lands
- Township & Range
- Sections
- 1/4-1/4 Sections
- County Parcels

13609

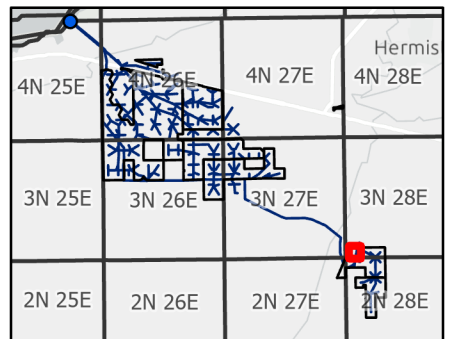






**Farmland Reserve Inc. Temporary Transfer - 3N 28E**  
**Umatilla County**

- Water Transport
- Butter Creek Fields (2021)
- County Parcels
- 92994 "TO" Lands
- Major River
- Township & Range
- 87111 Remaining Portion
- Sections
- 1/4-1/4 Sections



Remaining Portion of 93872

RECEIVED

JUN 26 2018

# Claim of Beneficial Use Map Conserved Water Application CW-84

A Water Right in the Name of Farmland Reserve, Inc.

OWRD

Township 3 North, Range 29 East (W.M.)



- LEGEND**
- Point of Diversion (POD)
  - Flow Meter
  - Pipeline
  - Place of Use (POU)
  - Tax Lot
  - Watercourse
  - Waterbody

**POD LOCATION DESCRIPTION**  
 POD 2  
 Located 2,910 feet North and 120 feet East from the SW corner of Section 8, Township 5 North, Range 30 East (W.M.)

**Certified Water Rights Examiner Stamp**

Certified Water Rights Examiner  
 #78185WRE  
*Theodore R. Ressler*  
 Theodore R. Ressler  
 June 29, 2007  
 STATE OF OREGON  
 EXPIRES: 12-31-2018

**DISCLAIMER**  
 This map was prepared for the purpose of identifying the location of a water right only and it is not intended to provide legal dimensions or location of property ownership lines.

**MAP NOTES**  
 Date: June 20, 2018  
 Data Sources: OWRD, Umatilla Co., BLM, ESRI, USGS

13609  
  
 660 1,320  
 1 inch = 1,320 feet







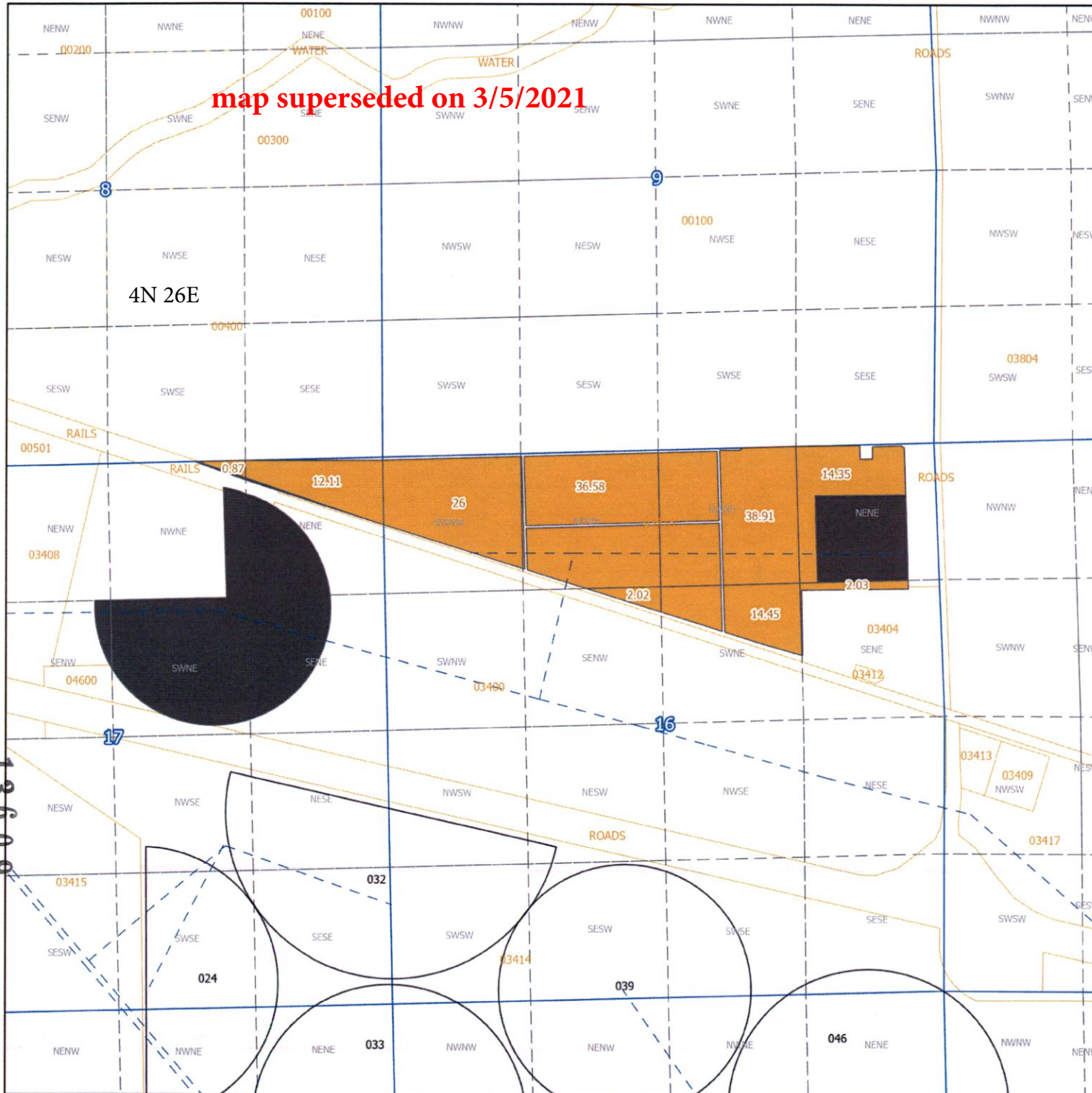




# Farmland Reserve Inc. Temporary Transfer - Morrow County

map superseded on 3/5/2021

-  Water Transport
-  Boardman Fields (2021)
-  92994 "FROM" Lands
-  Township & Range
-  Sections
-  1/4-1/4 Sections
-  Morrow County Parcels
-  92994 Lands Remaining in Place

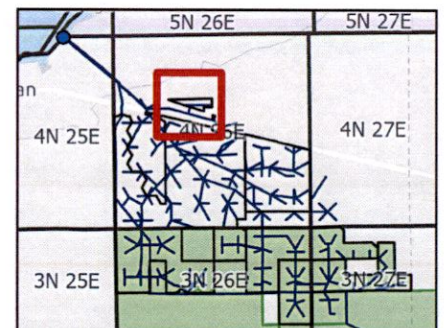



RECEIVED

FEB 03 2021

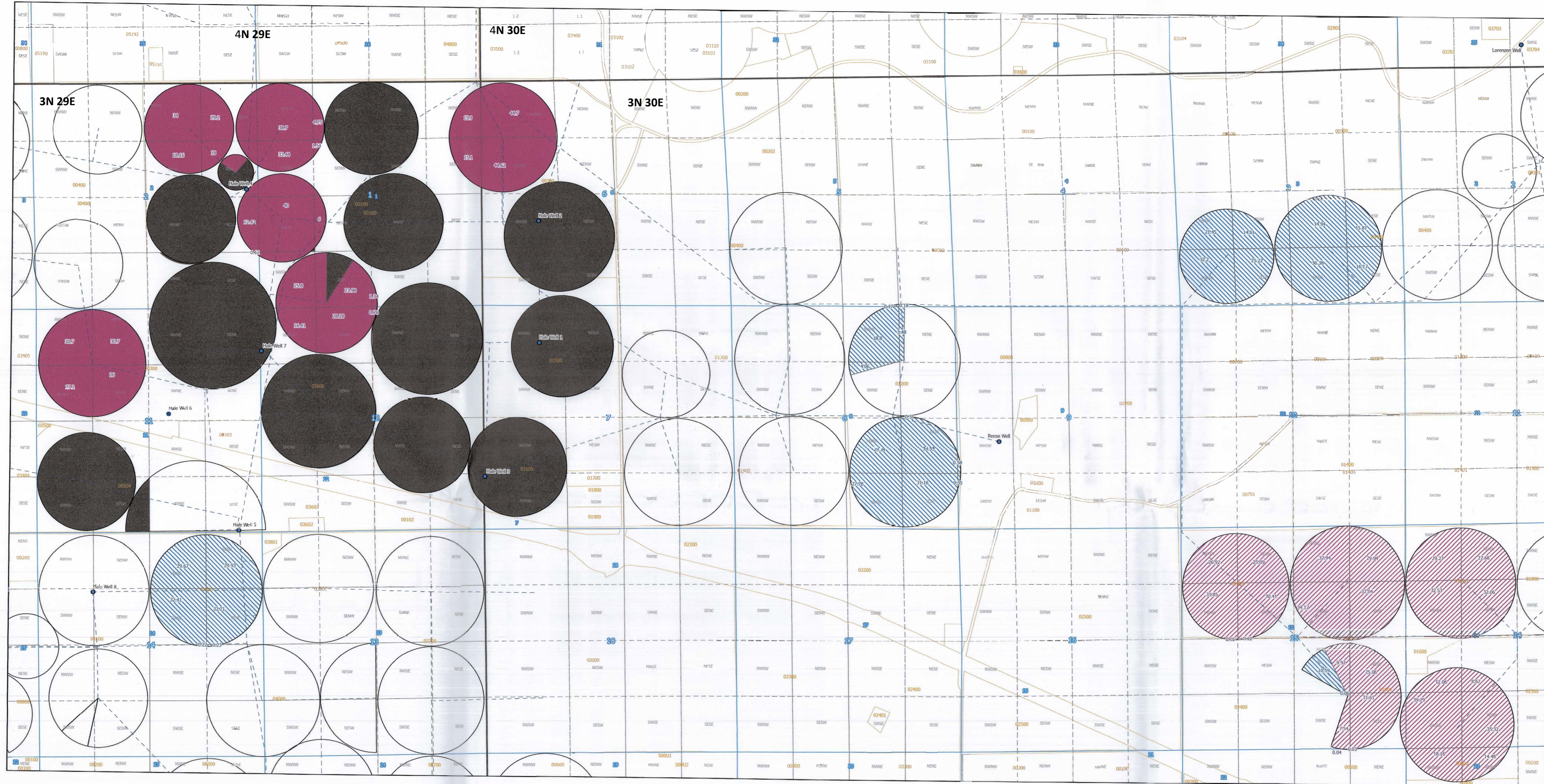
OWRD

1 Inch = 1,320 Feet



13609





**Farmland Reserve, Inc. Temporary Transfer - Umatilla County**

**Legend**

- Point of Diversion
- Water Transport
- ▭ Irrigated Fields
- ▨ 93872 "TO" Lands
- ▨ County Parcels
- ▭ Township & Range
- ▭ Sections
- ▭ 1/4-1/4 Sections
- ▨ 87111 "TO" Lands
- ▨ 87111 "FROM" Lands
- ▨ 87111 Remaining Portion



1" = 1,320 Feet

