


Google 2018 Map  
POD

TL 790  
7  
Legen

FIELDS IRRIGATED IN 2018

FIELDS NOT IRRIGATED IN 2018



FIELD NOT IRRIGATED IN 2018

Township 5 N, Range 30 E, W.M.  
Sections 23, 24, & 34  
Umatilla County

**LEGEND**  
 --- SECTIONS  
 --- Q-Q SECTS  
 --- BURIED PIPELINES  
 [ ] TAX LOTS  
**RECEIVED**  
 MAR 19 2021  
 OWRD

POD LOCATED 2920' NORTH & 150' EAST FROM THE SW CORNER OF SECTION 8 T5N R30E WM.

N  
 GOOGLE MAP FROM JULY 20, 2018 SHOWING FIELDS NOT IRRIGATED AND THOSE IRRIGATED UNDER TEMPORARY TRANSFER T-12657  
 SCALE 1" = 2640'

13653

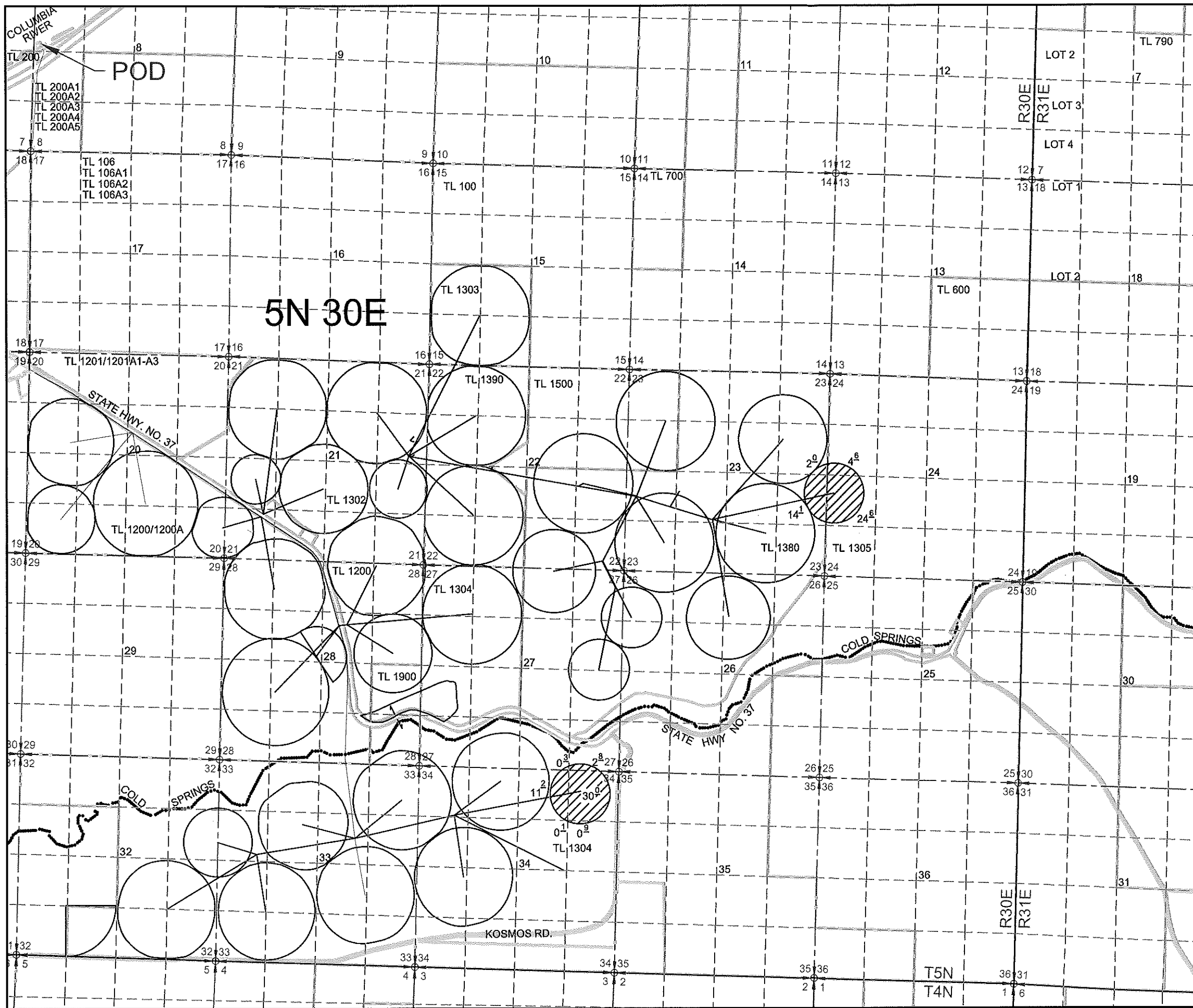
**TEMPORARY TRANSFER MAP**  
 Application S-49593  
 Permit S-36418  
 Certificate 88069  
 in the name of  
**ST. HILAIRE BROTHERS  
 HERMISTON FARM, LLC.**  
 February 19, 2021

Certified Water Rights Examiner  
 57194WRE  
*Paul Wattenburger*  
 Paul L. Wattenburger  
 July 16, 2003  
 STATE OF OREGON

THIS MAP WAS PREPARED FOR THE PURPOSE OF IDENTIFYING THE LOCATION OF A WATER RIGHT ONLY AND IS NOT INTENDED TO PROVIDE LEGAL DIMENSIONS OR LOCATION OF PROPERTY OWNERSHIP LINES.

EXPIRES: 6/30/22

Google Earth



Township 5 N, Range 30 E, W.M.  
 Sections 23, 24, & 34  
 Umatilla County

- LEGEND**
- SECTIONS
  - - - Q-Q SECTS
  - BURIED PIPELINES
  - TAX LOTS
  - ▨ FROM LANDS 45.3 ACRES
  - ▩ TO LANDS 45.3 ACRES

POD LOCATED 2920' NORTH & 150' EAST FROM THE SW CORNER OF SECTION 8 T5N R30E WM.




SCALE  
 1" = 2640'

RECEIVED  
 MAR 19 2021  
 OWRD

13653 -

**TEMPORARY TRANSFER MAP**  
 Application S-49593  
 Permit S-36418  
 Certificate 88069  
 in the name of  
**ST. HILAIRE BROTHERS**  
**HERMISTON FARM, LLC.**  
 February 19, 2021



THIS MAP WAS PREPARED FOR THE PURPOSE OF IDENTIFYING THE LOCATION OF A WATER RIGHT ONLY AND IS NOT INTENDED TO PROVIDE LEGAL DIMENSIONS OR LOCATION OF PROPERTY OWNERSHIP LINES.

EXPIRES: 6/30/22