

COPY





**Request for a Partial
Assignment to
Bartholomew Family Trust
Permit G-12723
(Application G-13527)**

Wasco County, Oregon
Township 2 North,
Range 12 East, Section 18 (W.M.)



COPY

LEGEND

Place of Use (POU)

-  Authorized POU (27.9 ac., 0.125 cfs)
-  Portion to be Assigned (8.4 ac., 0.038 cfs)

All Other Features

-  Tax Lot
-  Watercourse

RECEIVED

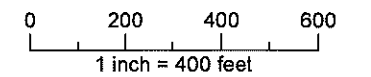
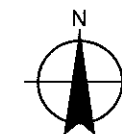
APR 07 2021

OWRD

13666 -

DISCLAIMER:

This map was prepared for the purpose of identifying the location of a water right only and it is not intended to provide legal dimensions or location of property ownership lines.



Date: November 23, 2020
Data Sources: USGS, BLM, OWRD, Wasco Co.

**Application for a
Permit Amendment
Permit G-12723
(Application G-13527)**

Wasco County, Oregon
Township 2 North,
Range 12 East, Section 18 (W.M.)

LEGEND

Point of Appropriation (POA)

- Proposed
- ⊙ Authorized

Place of Use (POU)

- From Lands, 8.9 ac.
- Existing Authorized Lands to be Served by POA 2, 19.0 ac.
- To Lands to be Served by POA 2, 0.5 ac.
- To Lands to be Served by POA 3, 8.4 ac.

All Other Features

- Tax Lot
- Watercourse

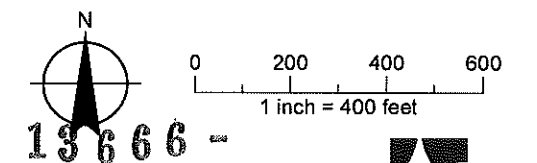
RECEIVED
APR 07 2021
OWRD

POA LOCATION DESCRIPTION

POA 1 (WASC 3023) Located 472.2 feet South and 945.4 feet West from the E 1/4 corner of Section 18, Township 2 North, Range 12 East (W.M.)
POA 2 (WASC 52703) Located 440 feet South and 940 feet West from the E 1/4 corner of Section 18, Township 2 North, Range 12 East (W.M.)
POA 3 (WASC 52641) Located 1241 feet North and 2856 feet West from the E 1/4 corner of Section 18, Township 2 North, Range 12 East (W.M.)

DISCLAIMER:

This map was prepared for the purpose of identifying the location of a water right only and it is not intended to provide legal dimensions or location of property ownership lines.



Date: December 7, 2020
Data Sources: USGS, BLM, OWRD, Wasco Co.

