

# Swalley Irrigation District

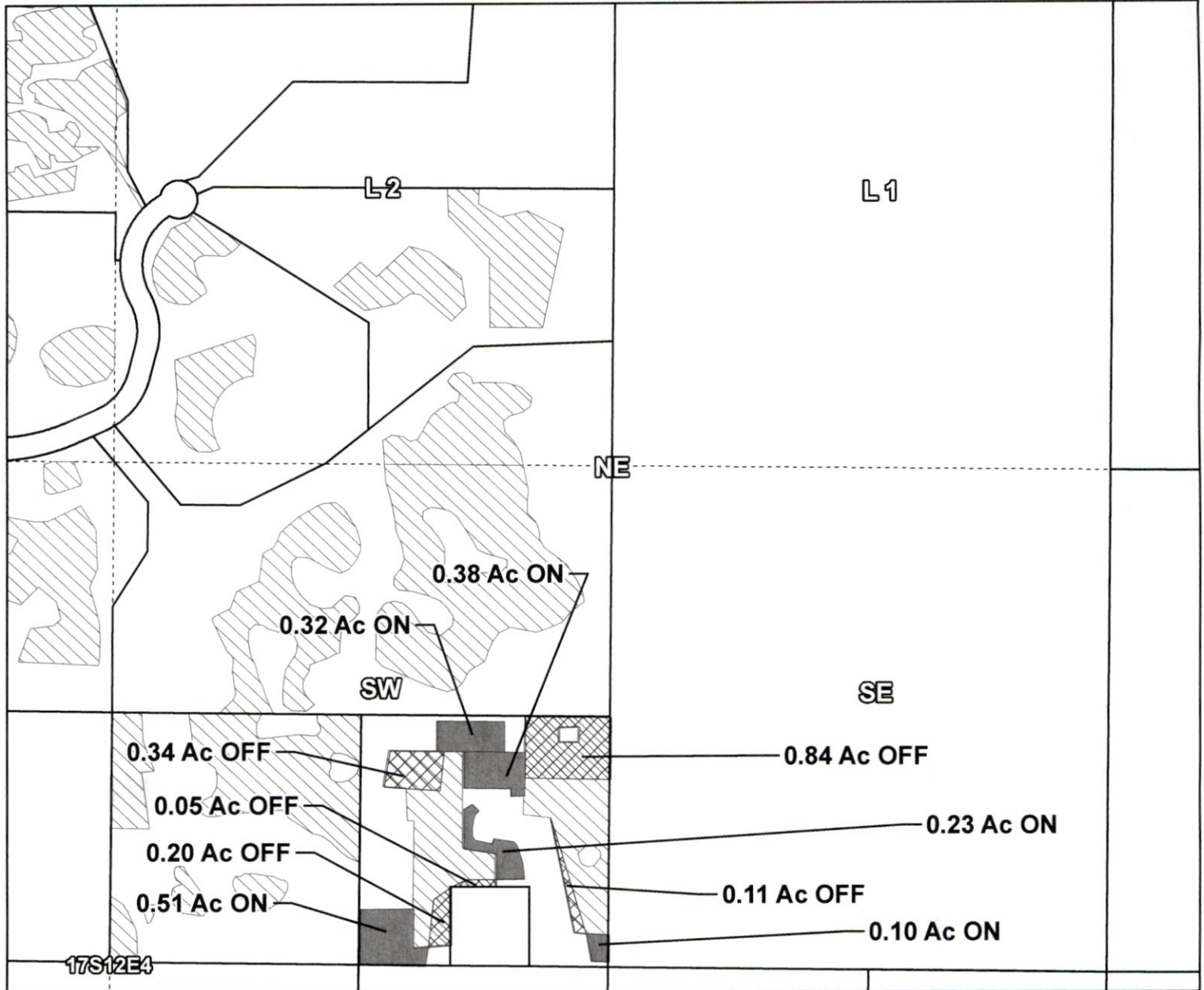
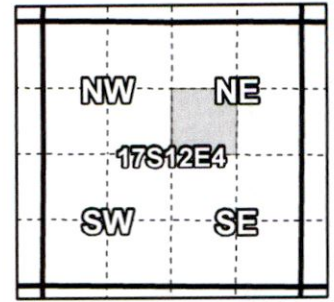
2020 District Transfer Application "On" and "Off" Map **RECEIVED**

DEC 28 2020

OWRD

Certificates: 74145

for James and Malia Mills



Taxlot 1712040000205, T17S R12E 4 SW/NE: 1.54 Acres On, 1.54 Acres Off, 3.95 Acres Remaining

13584

- Pipelines and Canals
- Off
- On
- Primary Water Right
- Taxlots



1 inch = 400 feet

Prepared by Swalley Irrigation District | December 2020

# Swalley Irrigation District

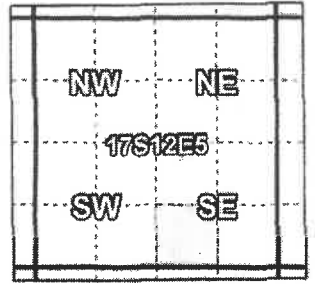
## 2020 District Transfer Application Quitclaim "Off" Map

corrected map rec'd 4/20/2021

RECEIVED

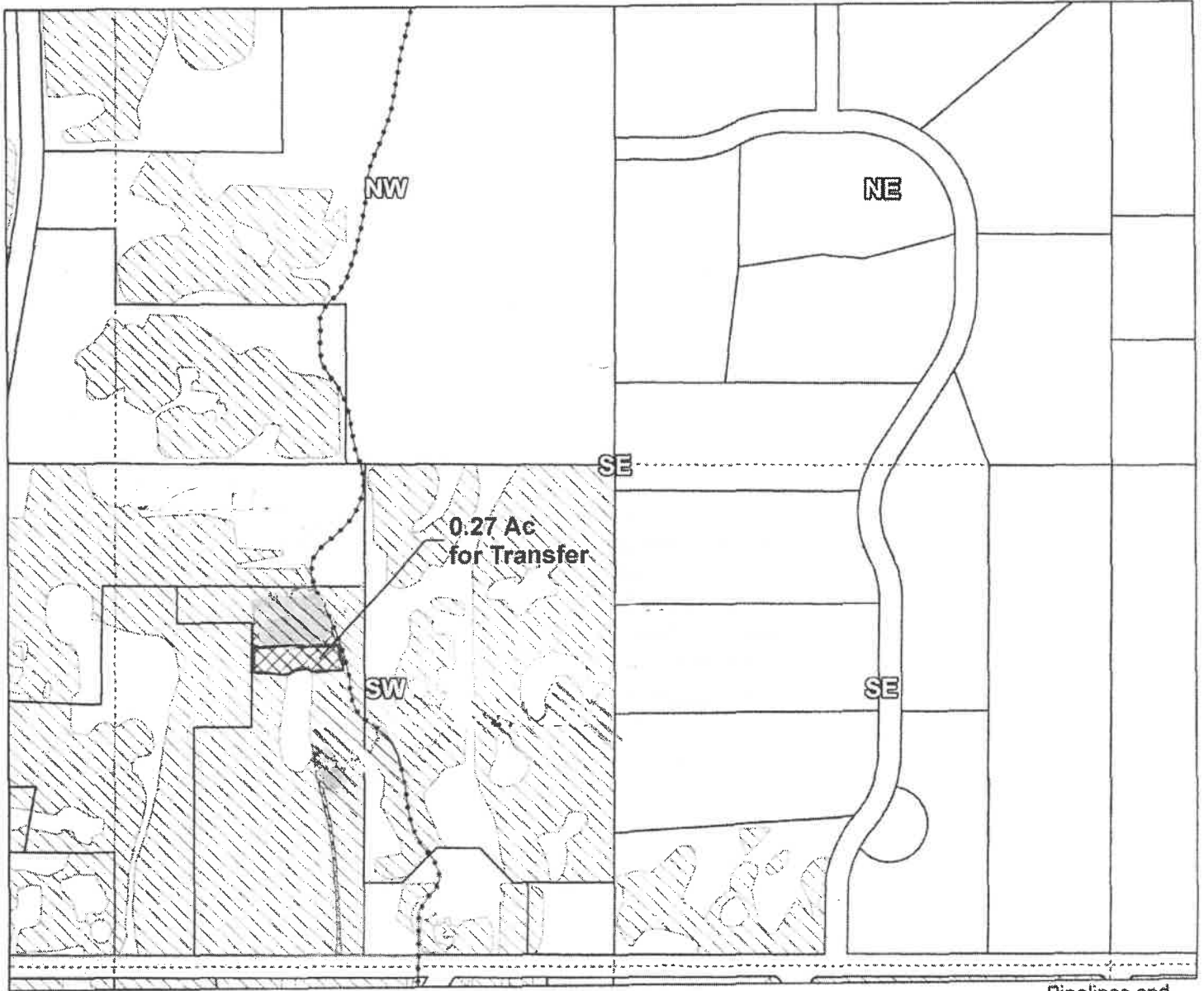
DEC 28 2020

OWRD



Certificates: 74145

for Shinn, Lisa



Taxlot 171205D001901, T17S R12E 5 SW/SE, 0.27 Acres for Transfer, 7.2 Acres Remaining

13584



1 inch = 400 feet

Prepared by Swalley Irrigation District | December 2020



# Swalley Irrigation District

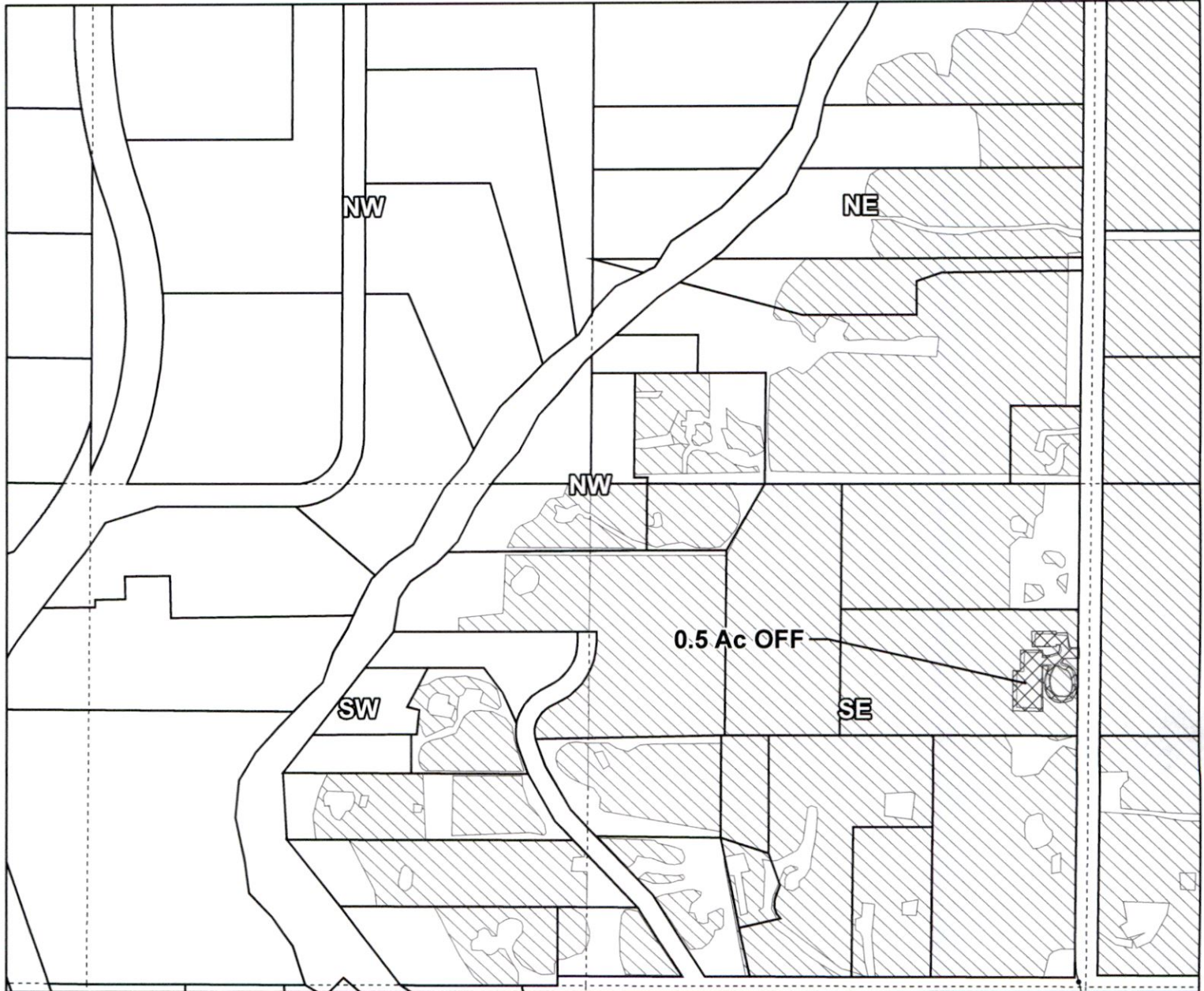
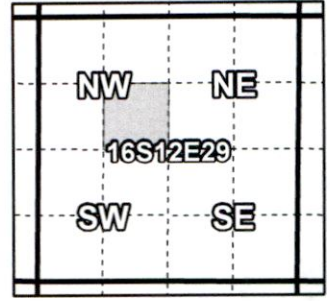
2020 District Transfer Application Quitclaim "Off" Map

RECEIVED  
DEC 28 2020

Certificates: 74145

for Swalley Irrigation District

OWRD



Taxlot 161229B001300, T16S R12E 29 SE/NW: 0.5 Acres Off, 4.3 Acres Remaining

13584

- Pipelines and Canals
- Off
- On
- Primary Water Right
- Taxlots



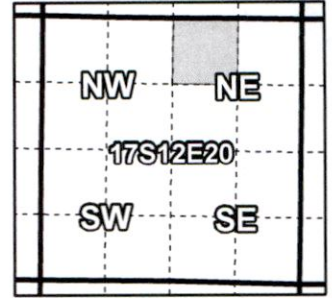
1 inch = 400 feet



# Swalley Irrigation District

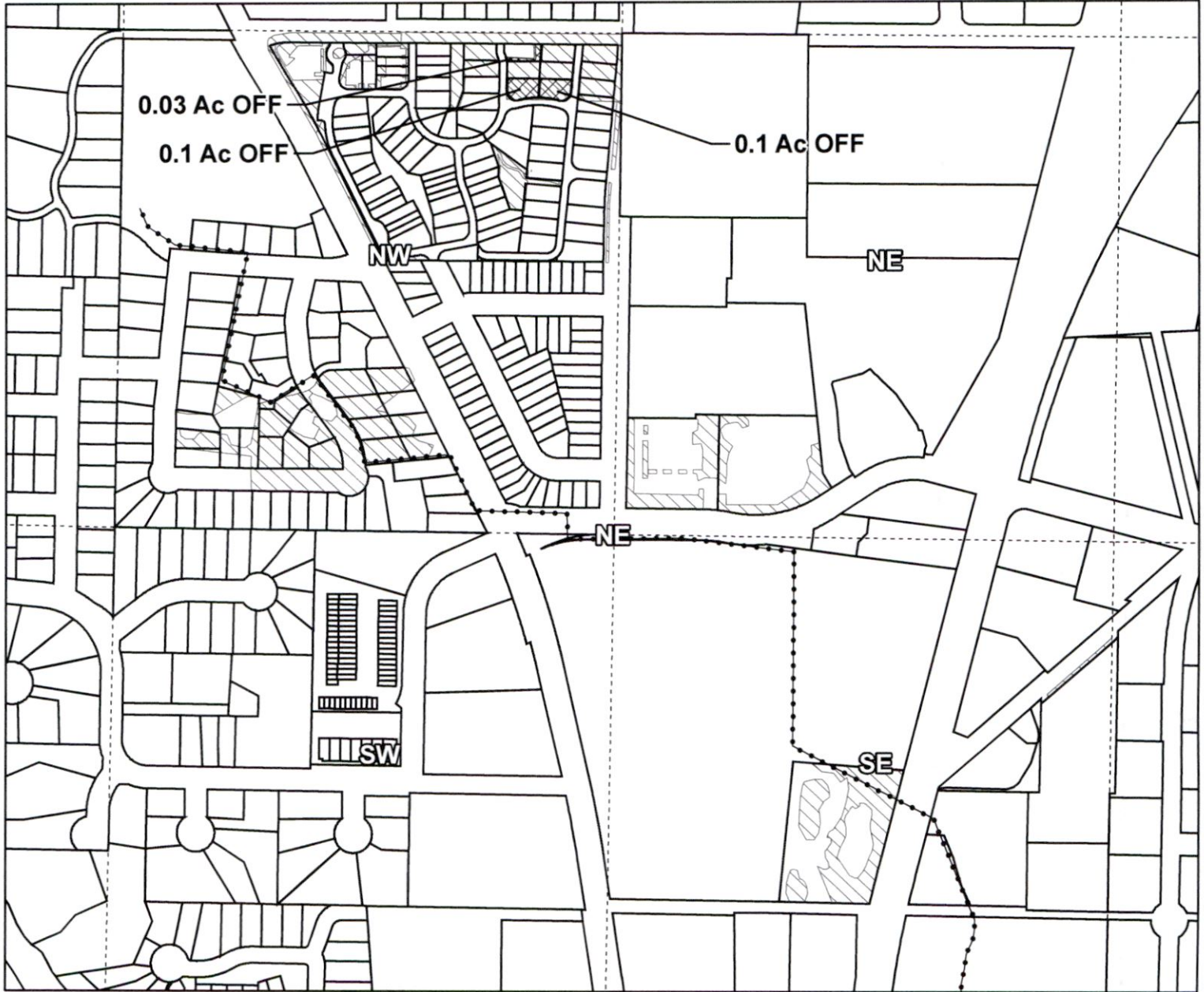
## 2020 District Transfer Application "Off" Map

RECEIVED  
 DEC 28 2020  
 OWRD



Certificates: 74145

for Steigman, Houlihan, and Keeton



Steigman - Taxlot 171220AB00153, T17S R12E 20 NW/NE: 0.03 Acres Off, 0.0 Acres Remaining  
 Houlihan - Taxlot 171220AB00157, T17S R12E 20 NW/NE: 0.10 Acres Off, 0.0 Acres Remaining  
 Keeton - Taxlot 171220AB00156, T17S R12E 20 NW/NE: 0.10 Acres Off, 0.0 Acres Remaining

13584

- Pipelines and Canals
- Off
- On
- Primary Water Right
- Taxlots



1 inch = 400 feet

# Swalley Irrigation District

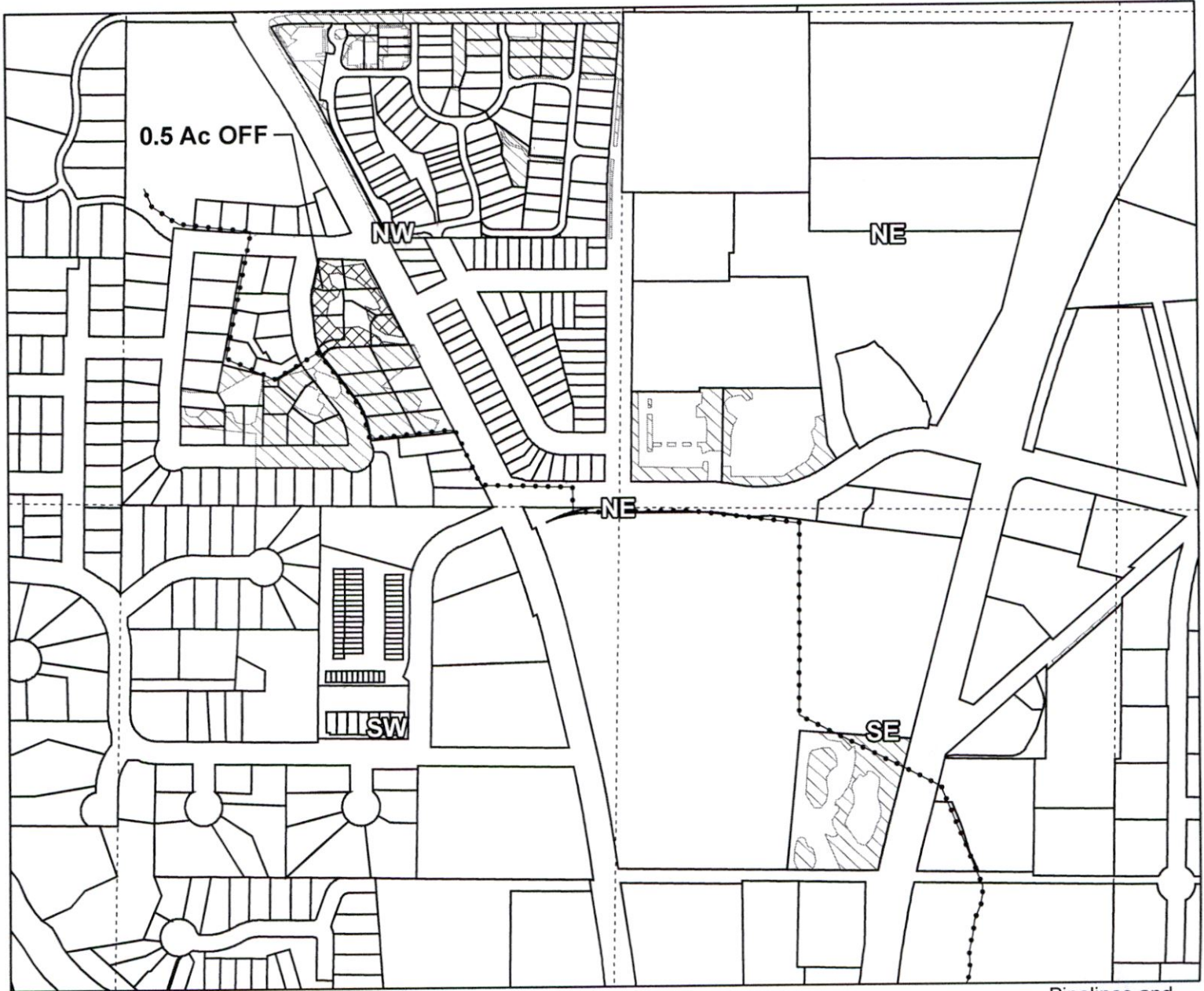
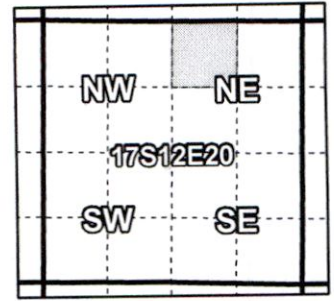
## 2020 District Transfer Application Quitclaim "Off" Map

RECEIVED  
DEC 28 2020

OWRD

Certificates: 74145

for Swalley Irrigation District



Taxlot 171220AB01500, T17S R12E 20 NW/NE: 0.5 Acres Off, 0.0 Acres Remaining

- Pipelines and Canals
- Off
- On
- Primary Water Right
- Taxlots



1 inch = 400 feet

13584

Prepared by Swalley Irrigation District | December 2020



# Swalley Irrigation District

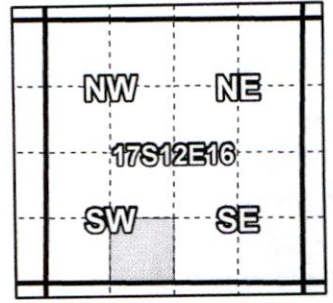
2020 District Transfer Application Quitclaim "Off" Map **RECEIVED**

DEC 28 2020

OWRD

Certificates: 74145

for Swalley Irrigation District



Taxlot 171216CD01000, T17S R12E 16 SE/SW: 0.5 Acres Off, 0.0 Acres Remaining

13584

- Pipelines and Canals
- Off
- On
- Primary Water Right
- Taxlots



1 inch = 400 feet

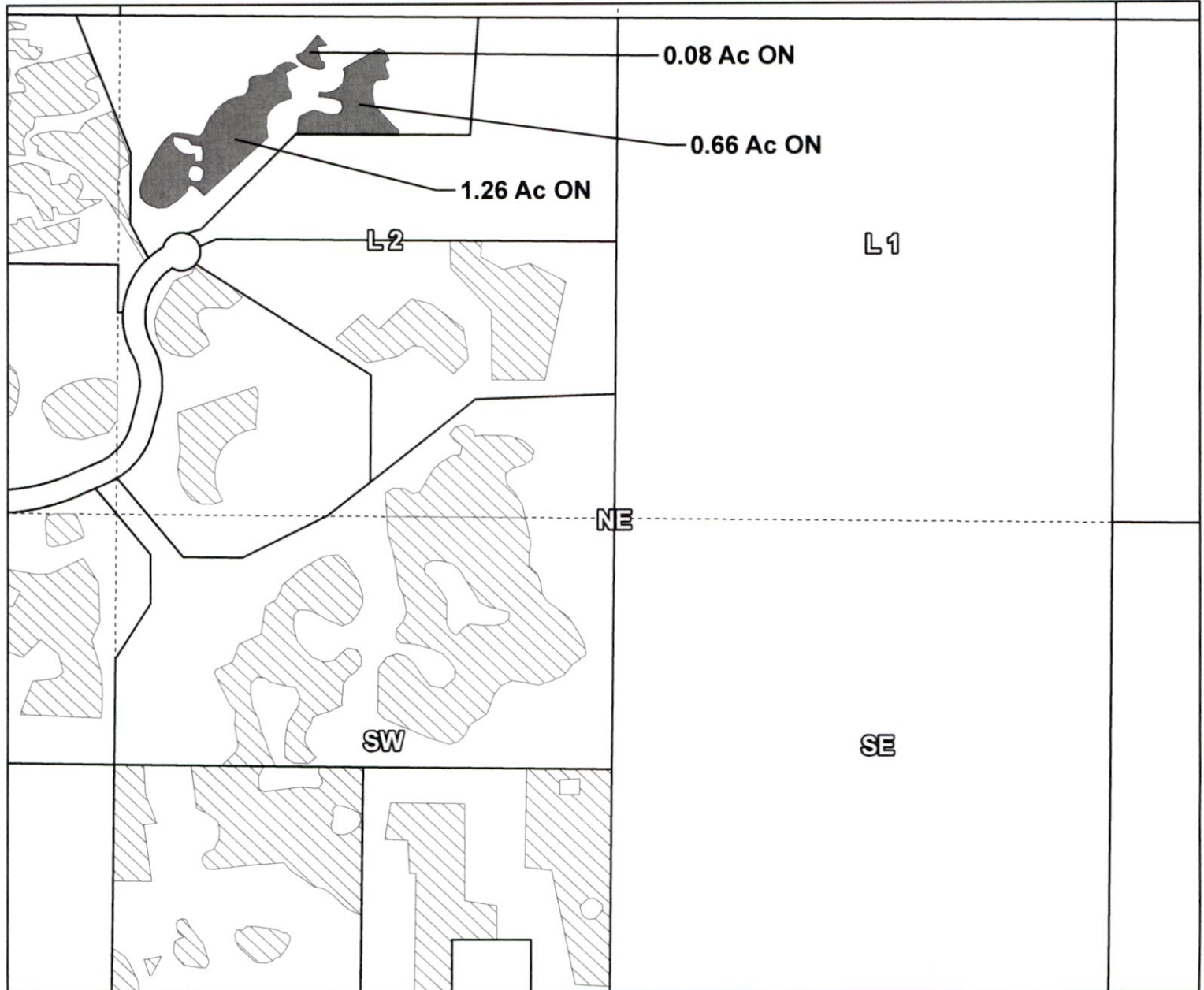
Prepared by Swalley Irrigation District | December 2020

# Swalley Irrigation District

## 2020 District Transfer Application "On" Map

**Certificates: 74145**  
for Olson, Kristopher

RECEIVED  
DEC 28 2020  
OWRD



Taxlot 1712040000219, T17S R12E 4 NW/NE: 2.0 Acres On, 2.0 Acres Total

- Pipelines and Canals
- Off
- On
- Primary Water Right
- Taxlots

13584



1 inch = 400 feet



# Swalley Irrigation District

## 2020 District Transfer Application "On" and "Off" Map

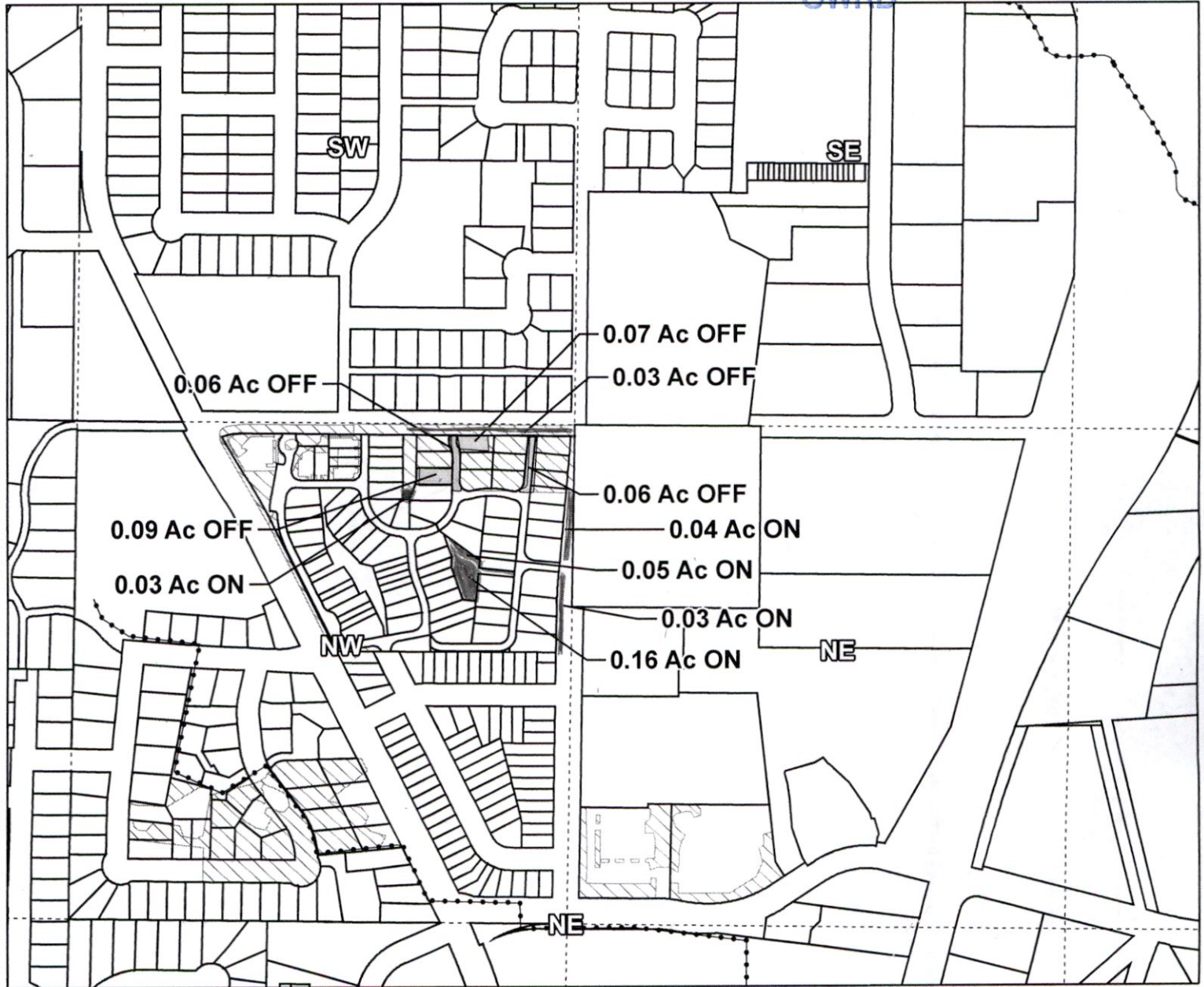
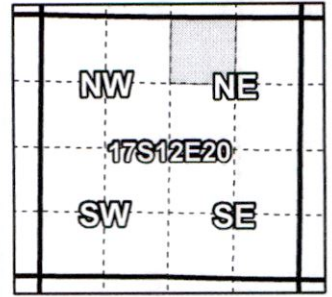
Certificates: 74147

for Tuscany Pines II HOA

RECEIVED

DEC 28 2020

OWRD



Taxlot 171220AB00100, T17S R12E 20 NW/NE: 0.31 Acres On  
Taxlot 171220AB00100, T17S R12E 20 NW/NE: 0.15 Acres Off  
Taxlot 171220AB00153, T17S R12E 20 NW/NE: 0.07 Acres Off  
Taxlot 171220AB00161, T17S R12E 20 NW/NE: 0.09 Acres Off

- Pipelines and Canals
- Off Transfer
- On Transfer
- Primary Water Right
- Taxlots



1 inch = 400 feet

Prepared by Swalley Irrigation District | AUGUST 2020

13584



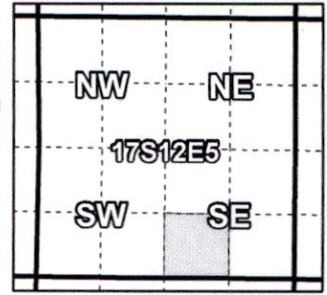
# Swalley Irrigation District

## 2020 District Transfer Application "On" and "Off" Map

RECEIVED

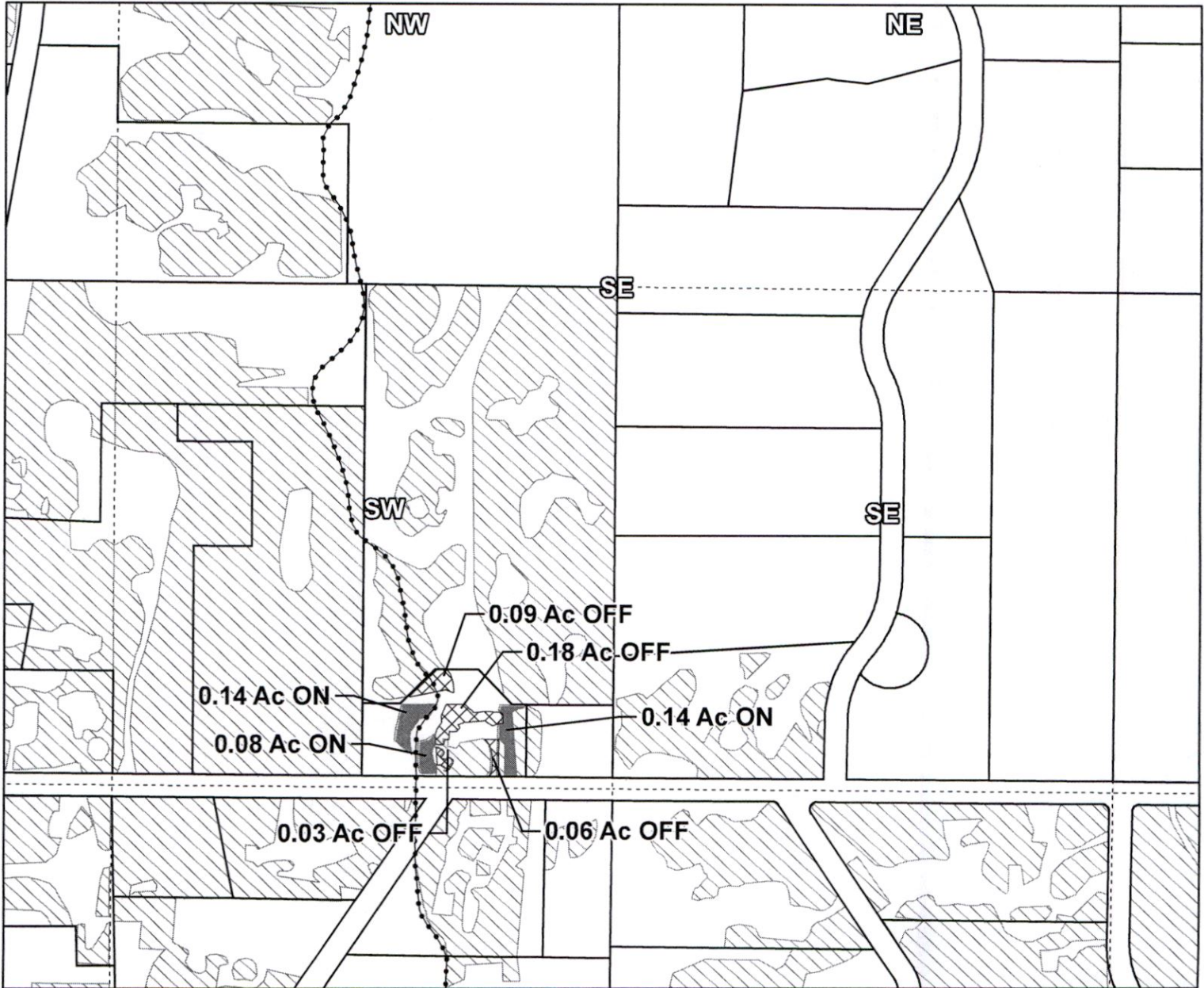
DEC 28 2020

OWRD



Certificates: 74145

for Keily Wiley



Taxlot 171205D002200, T17S R12E 5 SW/SE: 0.36 Acres On, 0.36 Acres Off, 1.0 Acres Total

- Pipelines and Canals
- ▨ Off
- On
- ▧ Primary Water Right
- Taxlots



1 inch = 400 feet

Prepared by Swalley Irrigation District | JUNE 2020

13584

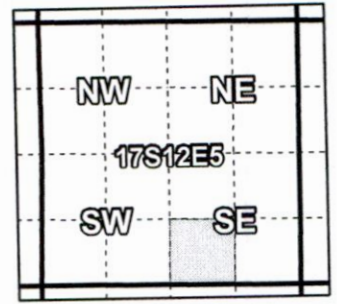
# Swalley Irrigation District

## 2020 District Transfer Application Quitclaim "Off" Map

RECEIVED

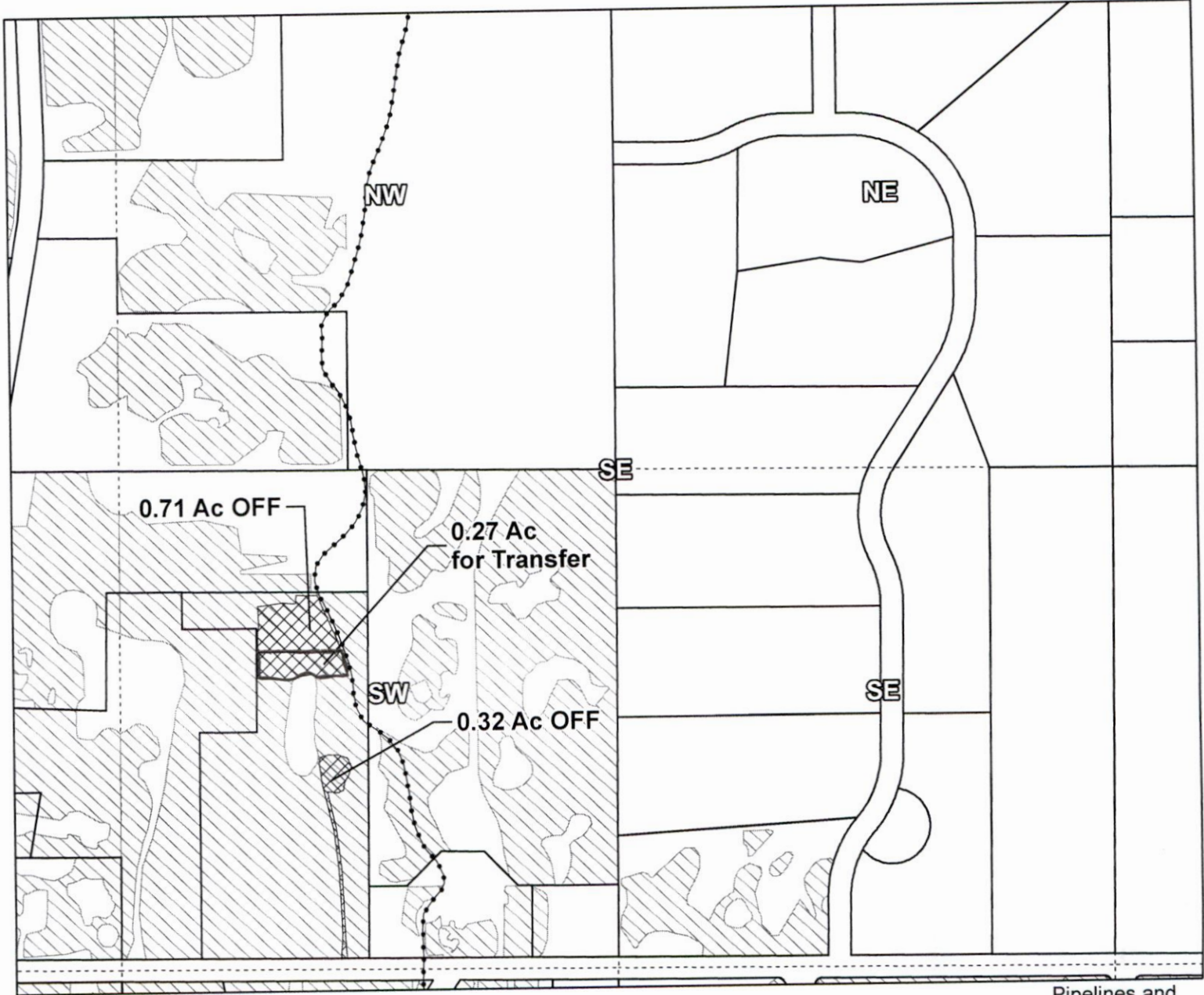
DEC 28 2020

OWRD



Certificates: 74145

for Shinn, Lisa



Taxlot 171205D001901, T17S R12E 5 SW/SE: 1.03 Acres Off, 7.47 Acres Remaining

Taxlot 171205D001901, T17S R12E 5 SW/SE: 0.27 Acres for Transfer, 7.2 Acres Remaining

Pipelines and Canals

Off

On

Primary Water Right

Taxlots

13584



1 inch = 400 feet