

# JEFFERSON COUNTY SEC.33 T13S R13E

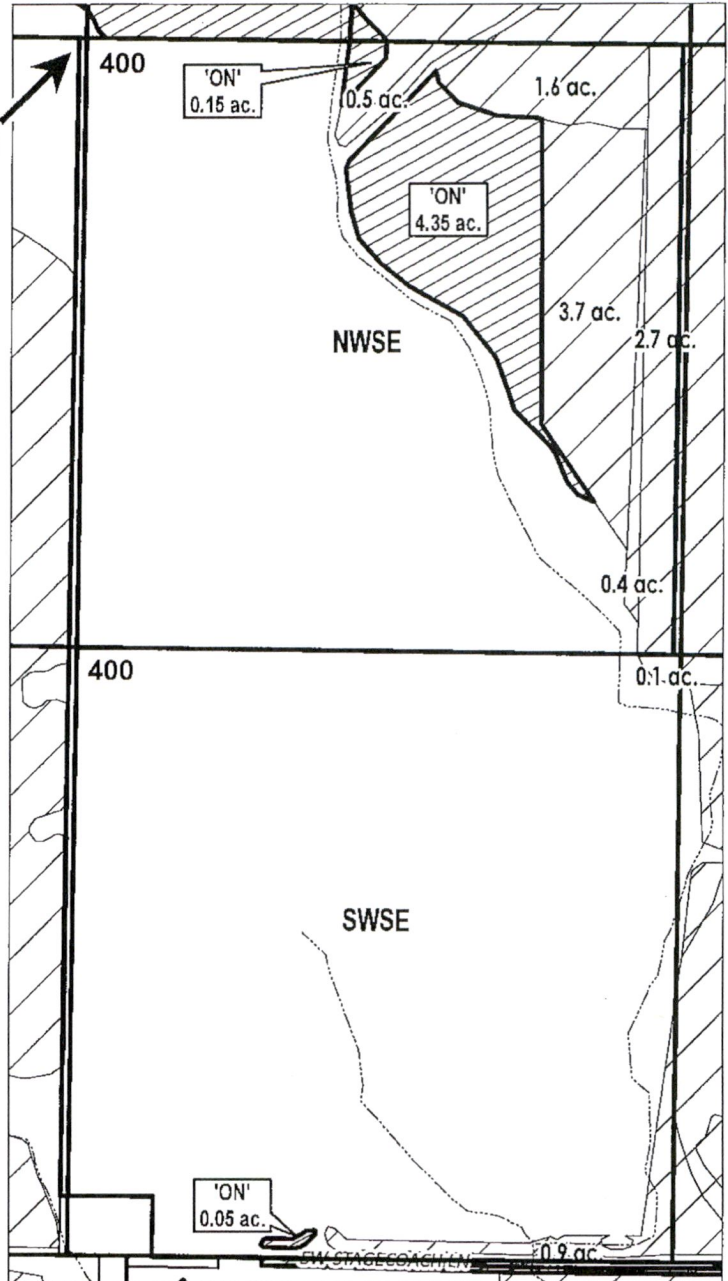
SCALE - 1" = 400'





NW 1/4 OF THE SE 1/4; SW 1/4 OF THE SE 1/4

DISTRICT INTERNAL  
NOTICE #: T-2021-002

C 1/4 COR



"ON" MAP

-  EXISTING WATER RIGHTS
-  ON LANDS



APPLICATION FOR WATER RIGHTS TRANSFER

NAME: Knight, Philip/Penelope

TAXLOT #: 400

4.55 ACRES 'ON'

RECEIVED

JUN 21 2021

OWRD

DATE: 1/15/2021

13740

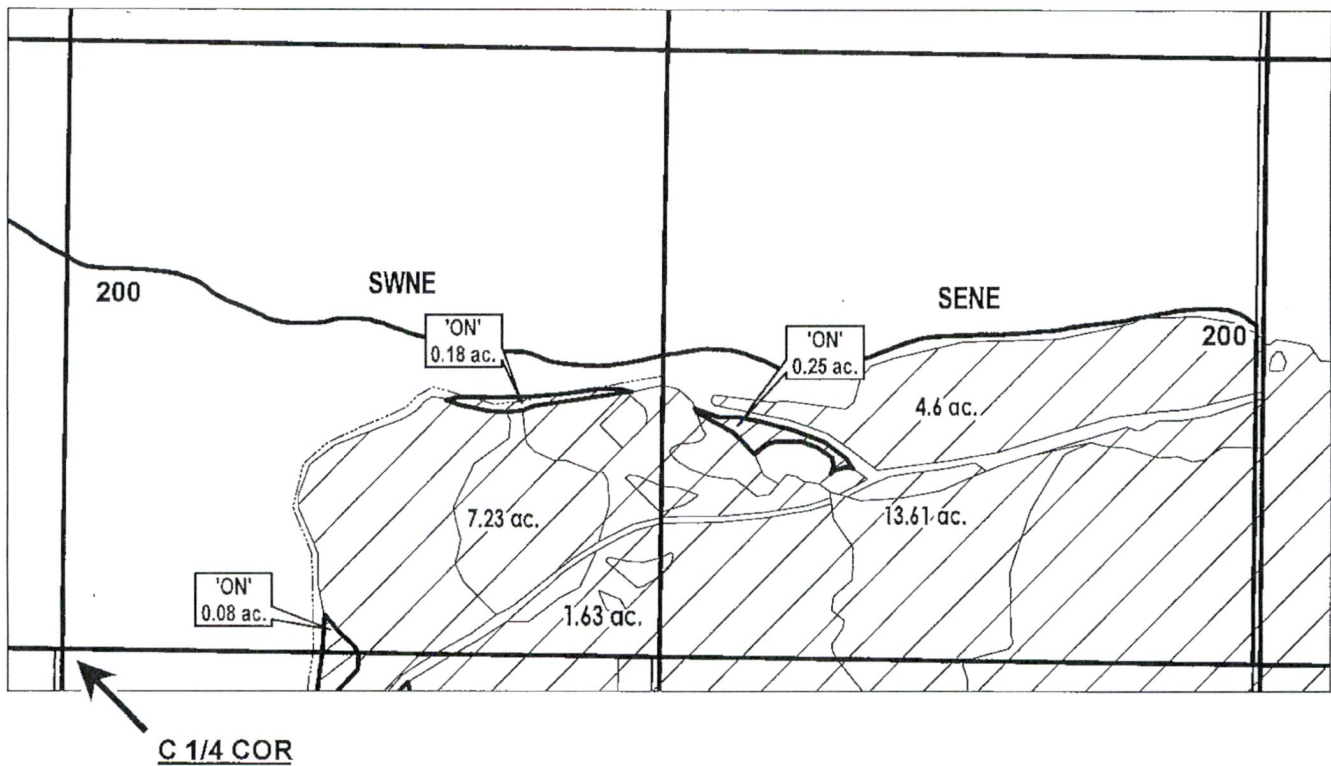
# JEFFERSON COUNTY SEC.33 T13S R13E

SCALE - 1" = 400'



SW 1/4 OF THE NE 1/4; SE 1/4 OF THE NE 1/4

DISTRICT INTERNAL  
NOTICE #: T-2021-002



	EXISTING WATER RIGHTS
	ON LANDS

"ON" MAP



## APPLICATION FOR WATER RIGHTS TRANSFER

NAME: Knight, Philip/Penelope

TAXLOT #: 200

0.51 ACRES 'ON'  
13740

DATE: 1/15/2021




RECEIVED  
JUN 21 2021  
OWRD



# JEFFERSON COUNTY SEC.34 T13S R13E

## "OFF/ON" MAP

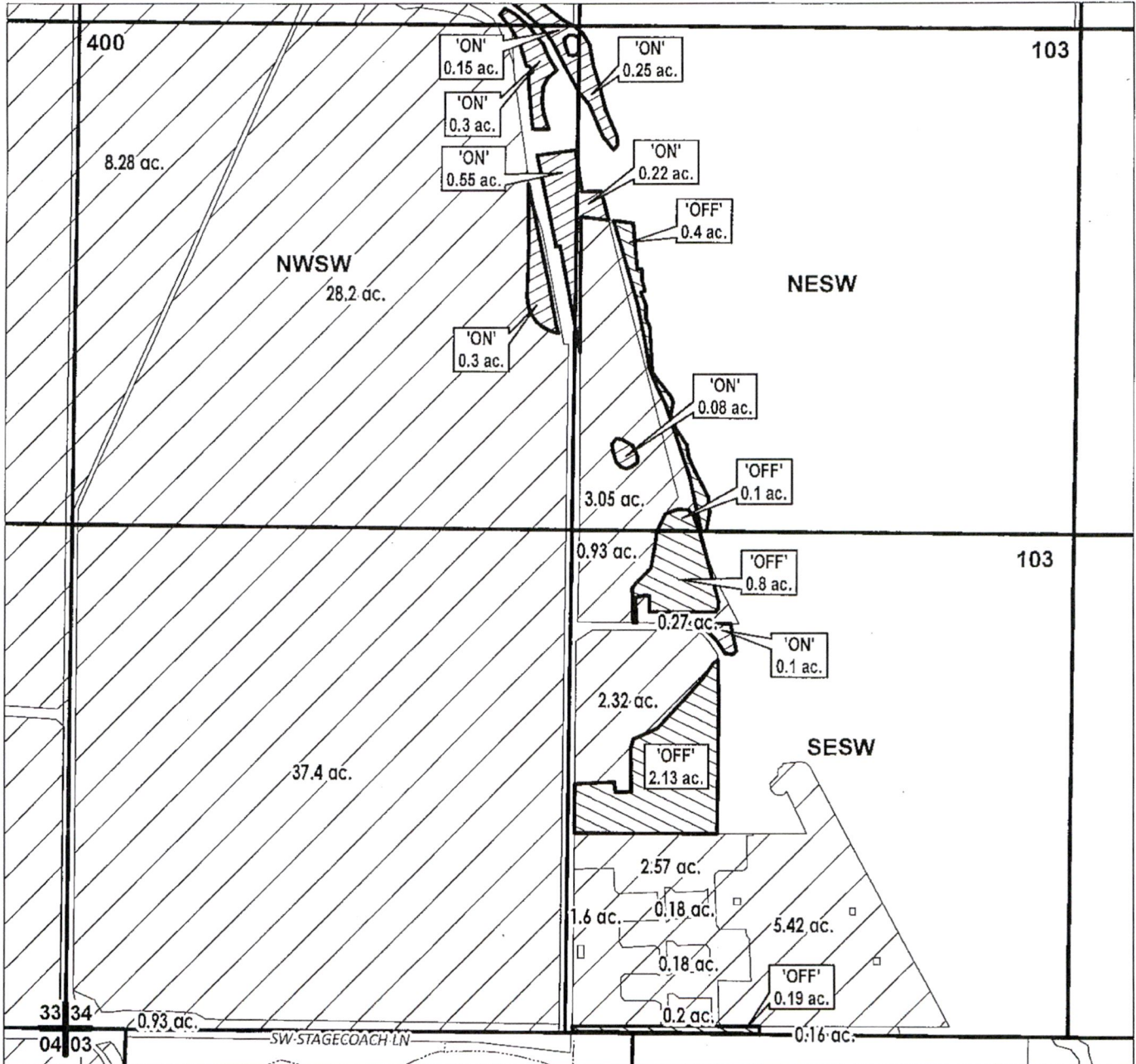
SCALE - 1" = 400'

	EXISTING WATER RIGHTS
	ON LANDS
	OFF LANDS



SW 1/4

DISTRICT INTERNAL  
NOTICE #: T-2021-002



## APPLICATION FOR WATER RIGHTS TRANSFER

NAME: Knight, Philip/Penelope

TAXLOT #: 103, 400

1.95 ACRES 'ON'

3.62 ACRES 'OFF'

RECEIVED

JUN 21 2021

OWRD

Date: 1/15/2021

13740

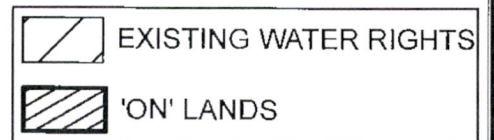
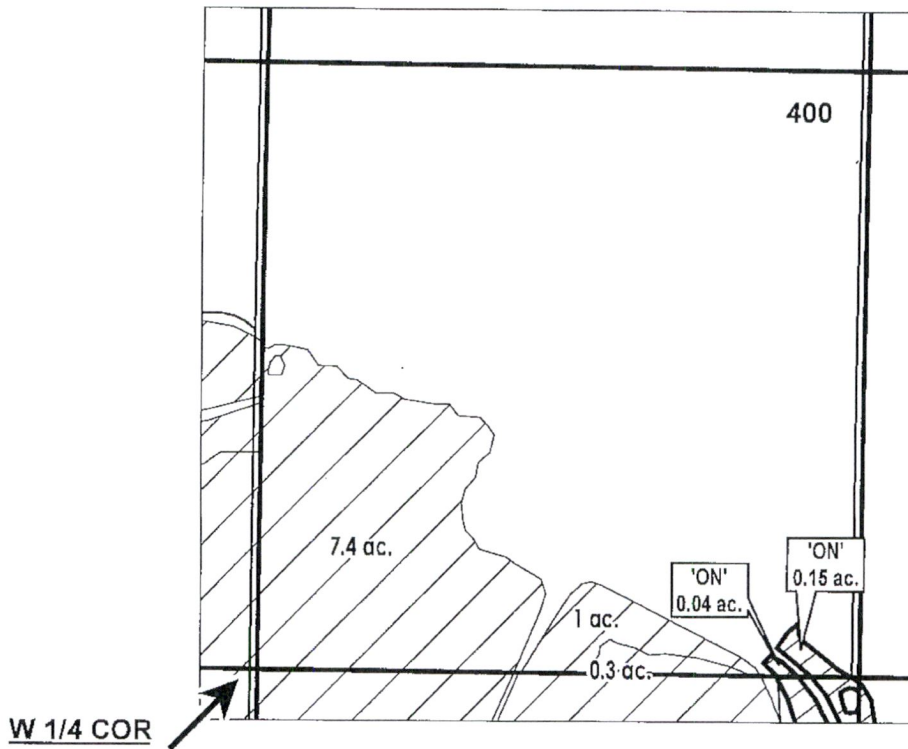
# JEFFERSON COUNTY SEC.34 T13S R13E

SCALE - 1" = 400'



SW 1/4 OF THE NW 1/4

DISTRICT INTERNAL  
NOTICE #: T-2021-002



"ON" MAP



APPLICATION FOR WATER RIGHTS TRANSFER

NAME: Knight, Philip/Penelope

TAXLOT #: 400

0.19 ACRES

RECEIVED

JUN 21 2021

OWRD

DATE: 1/15/2021

13740





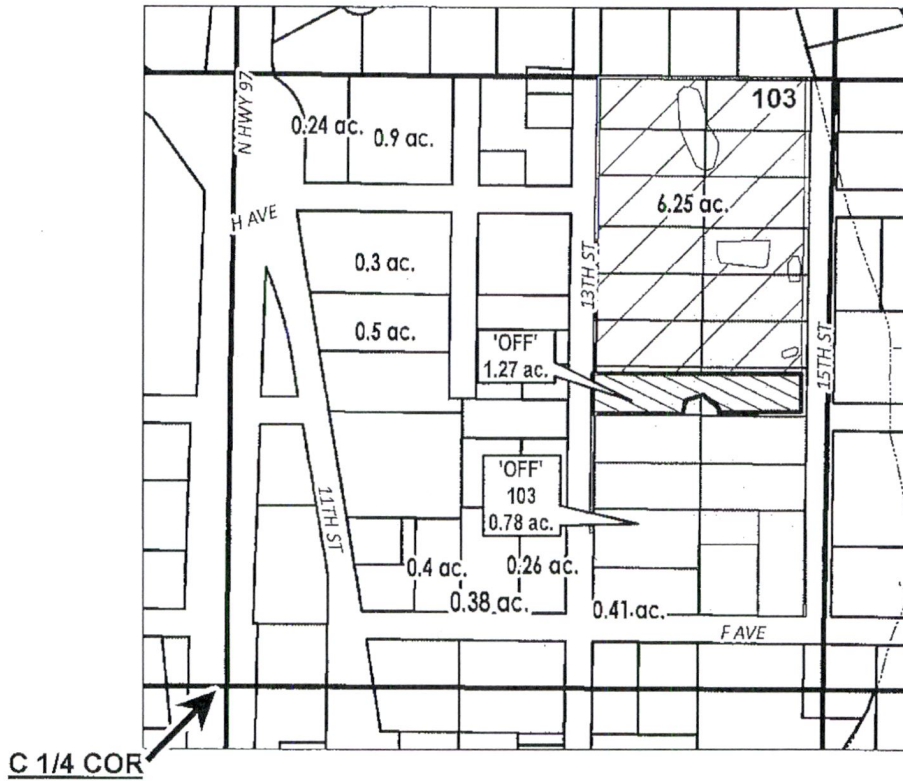
# DESCHUTES COUNTY SEC.16 T14S R13E

SCALE - 1" = 400'



SW 1/4 OF THE NE 1/4

DISTRICT INTERNAL  
NOTICE #: T-2021-011



# ac.	'OFF' LAND PARCELS
# ac.	PARCELS W/ WATER RIGHTS
	EXISTING WATER RIGHTS
	OFF LANDS

"OFF" MAP

## APPLICATION FOR WATER RIGHTS TRANSFER

NAME: COID QUITCLAIM

TAXLOT #: 103

2.05 ACRES

RECEIVED

JUN 21 2021

OWRD



DATE: 4/20/2021

13740



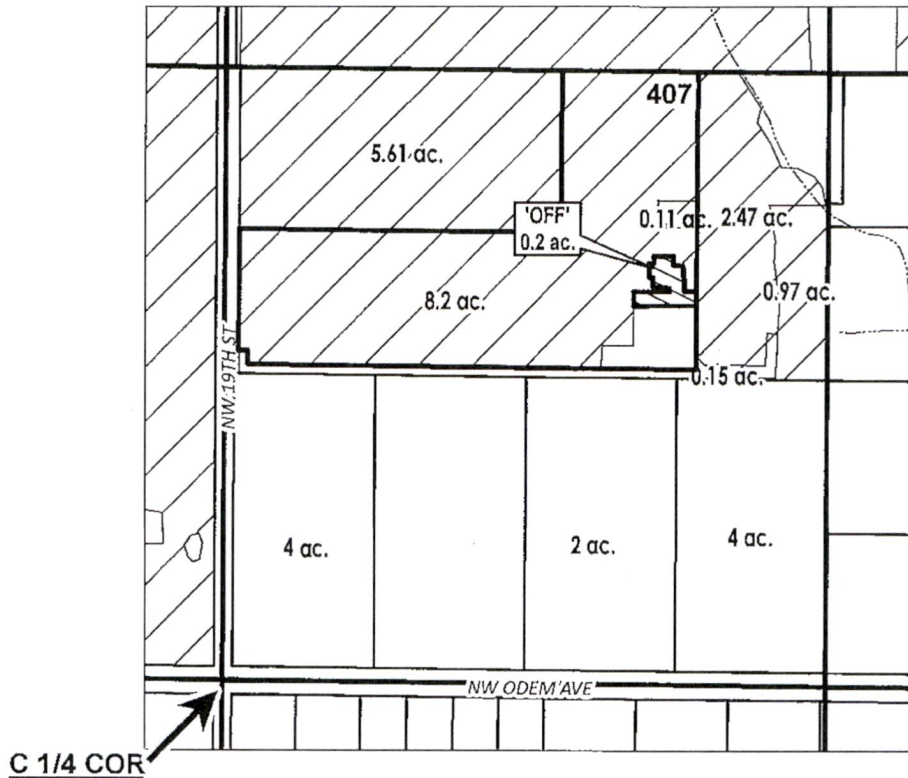
# DESCHUTES COUNTY SEC.21 T14S R13E

SCALE - 1" = 400'



SW 1/4 OF THE NW 1/4

DISTRICT INTERNAL  
NOTICE #: T-2021-011



# ac.	PARCELS W/ WATER RIGHTS
	EXISTING WATER RIGHTS
	OFF LANDS

"OFF" MAP



APPLICATION FOR WATER RIGHTS TRANSFER

NAME: COID QUITCLAIM

TAXLOT #: 407

0.2 ACRES

RECEIVED

JUN 21 2021

OWRD

DATE: 4/20/2021

13740



# DESCHUTES COUNTY SEC.27 T14S R13E

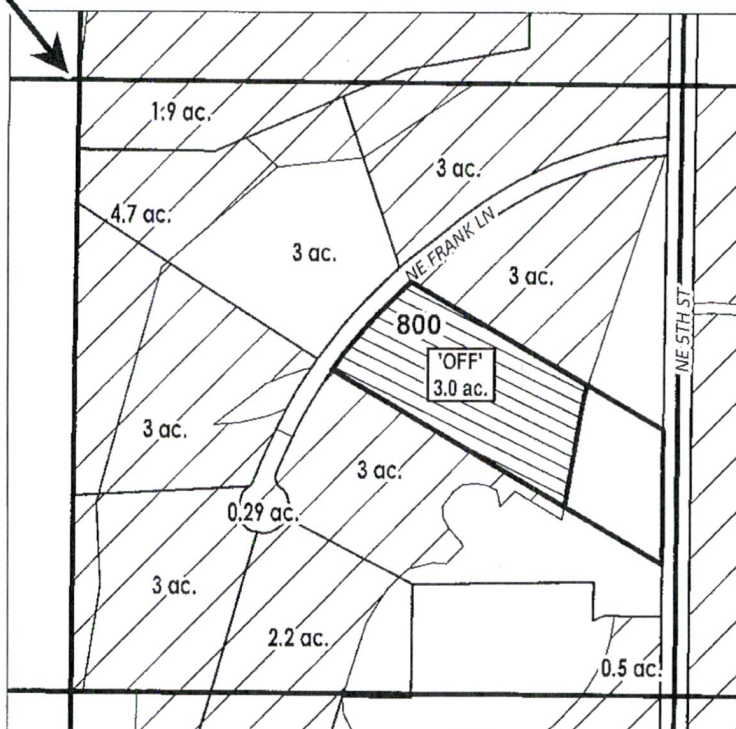
SCALE - 1" = 400'



NW 1/4 OF THE SW 1/4

DISTRICT INTERNAL  
NOTICE #: T-2021-008

**W 1/4 COR**



# ac.	PARCELS W/ WATER RIGHTS
	EXISTING WATER RIGHTS
	OFF LANDS

"OFF" MAP

## APPLICATION FOR WATER RIGHTS TRANSFER

NAME: Nicholas & Kimberly Sanfilippo

TAXLOT #: 800

3.0 ACRES

**RECEIVED**

JUN 21 2021

**OWRD**



DATE: 4/15/2021

13740

# DESCHUTES COUNTY SEC.27 T14S R13E

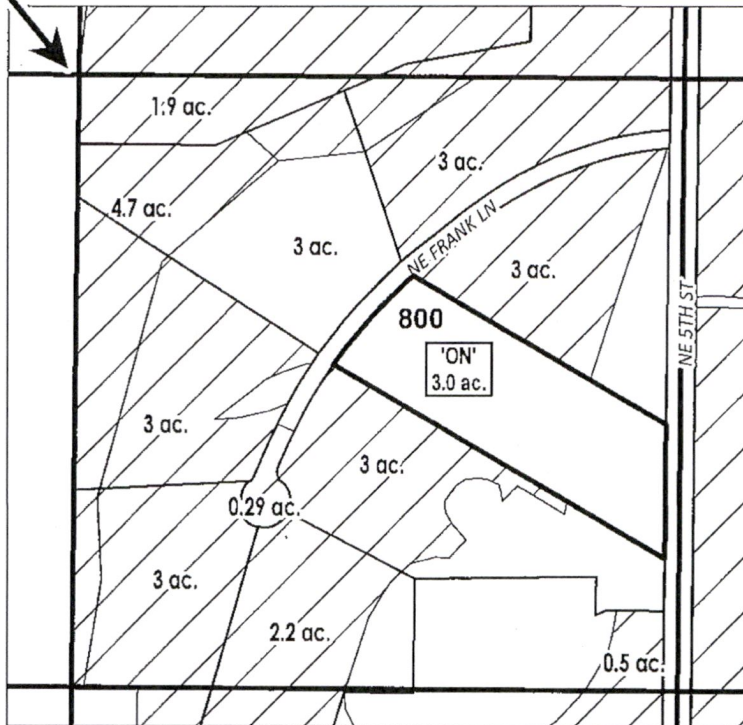
SCALE - 1" = 400'



NW 1/4 OF THE SW 1/4

DISTRICT INTERNAL  
NOTICE #: T-2021-008

W 1/4 COR



# ac.	PARCELS W/ WATER RIGHTS
	EXISTING WATER RIGHTS
# ac.	'ON' LAND PARCELS

"ON" MAP



DATE: 4/15/2021

## APPLICATION FOR WATER RIGHTS TRANSFER

NAME: Nicholas & Kimberly Sanfilippo

TAXLOT #: 800

3.0 ACRES

RECEIVED

JUN 21 2021

OWRD

13740







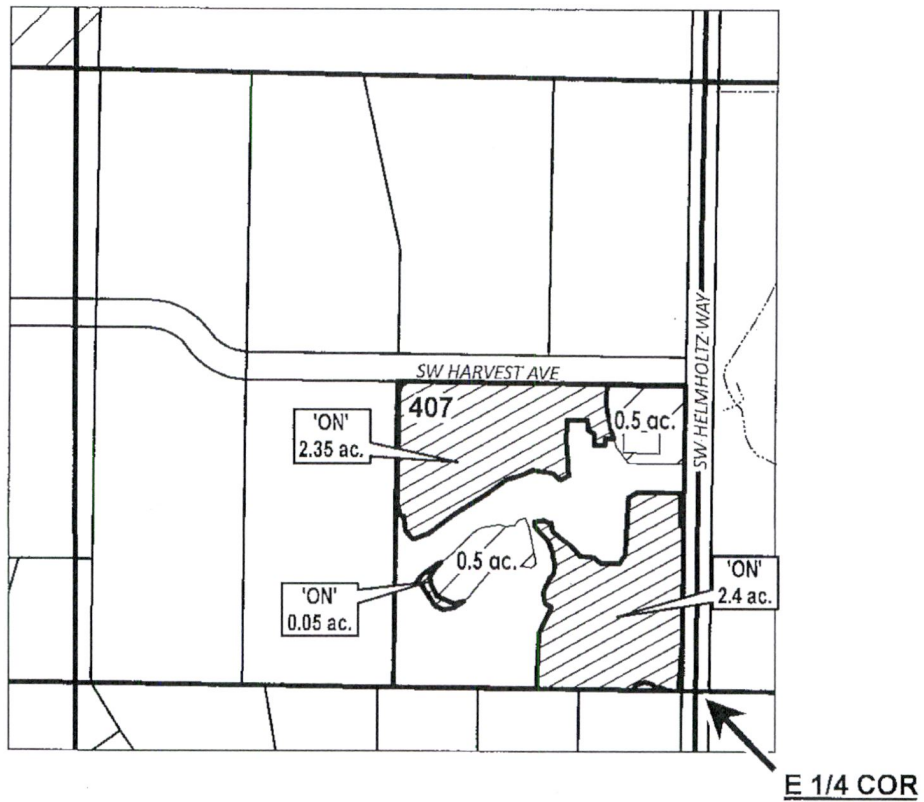
# DESCHUTES COUNTY SEC.36 T15S R12E



SCALE - 1" = 400'



SE 1/4 OF THE NE 1/4

DISTRICT INTERNAL  
NOTICE #: T-2021-011



	EXISTING WATER RIGHTS
	ON LANDS

"ON" MAP



## APPLICATION FOR WATER RIGHTS TRANSFER

NAME: BRENT DEAN & TAMI MAE BLACK

TAXLOT #: 407

4.8 ACRES

RECEIVED

JUN 21 2021

OWRD

DATE: 4/20/2021

13740

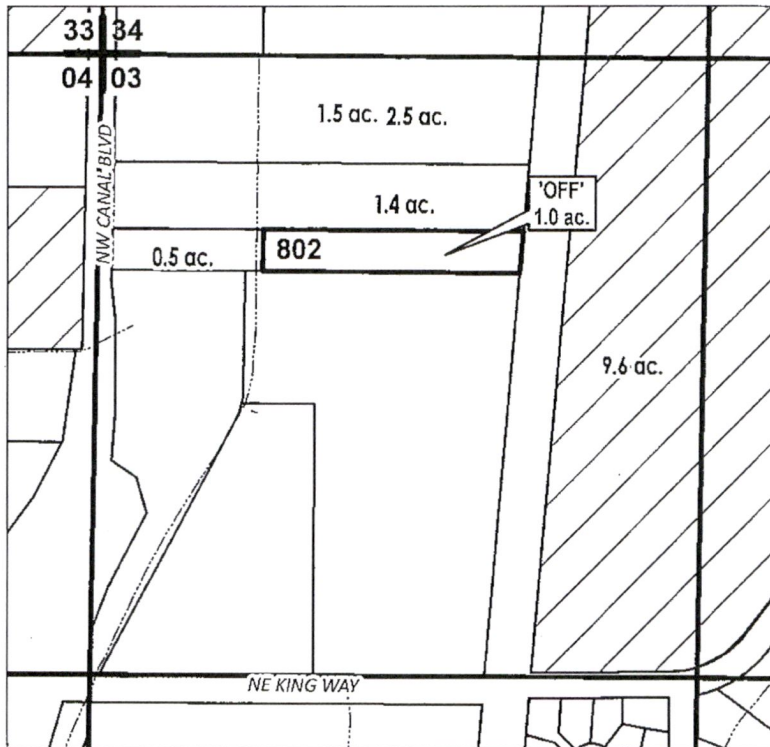
# DESCHUTES COUNTY SEC.03 T15S R13E

SCALE - 1" = 400'



NW 1/4 OF THE NW 1/4

DISTRICT INTERNAL  
NOTICE #: T-2021-011



"OFF" MAP

# ac.	PARCELS W/ WATER RIGHTS
	EXISTING WATER RIGHTS
# ac.	'OFF' LAND PARCELS



## APPLICATION FOR WATER RIGHTS TRANSFER

NAME: COID QUITCLAIM

TAXLOT #: 802

1.0 ACRES

RECEIVED

JUN 21 2021

OWRD

DATE: 4/20/2021

13740



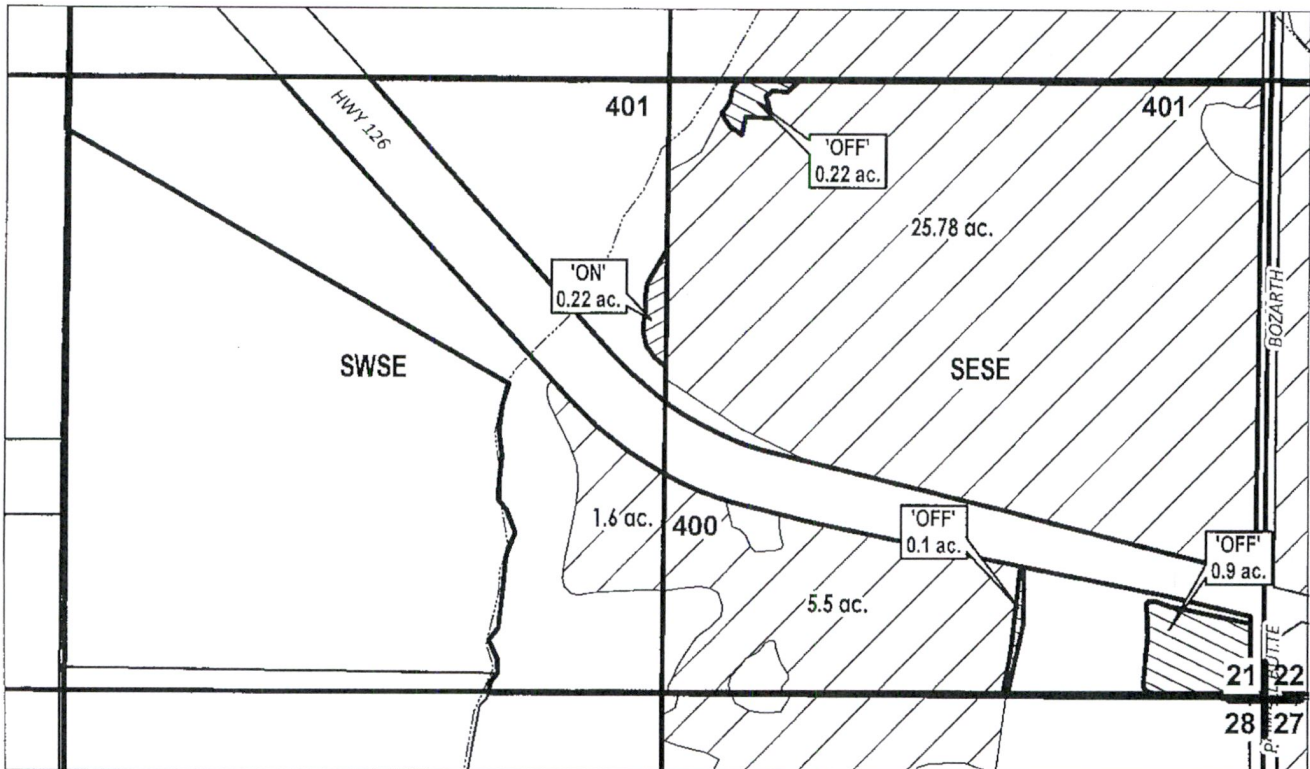
# CROOK COUNTY SEC.21 T15S R14E

SCALE - 1" = 400'



SW 1/4 OF THE SE 1/4; SE 1/4 OF THE SE 1/4

DISTRICT INTERNAL  
NOTICE #: T-2021-007



	EXISTING WATER RIGHTS
	OFF LANDS
	ON LANDS

"OFF/ON" MAP



## APPLICATION FOR WATER RIGHTS TRANSFER

NAME: Thomas M. Burke Living Trust

TAXLOT #: 400, 401

1.22 ACRES "OFF"  
0.22 ACRES "ON"

**RECEIVED**  
JUN 21 2021  
**OWRD**

DATE: 3/10/2021

13740

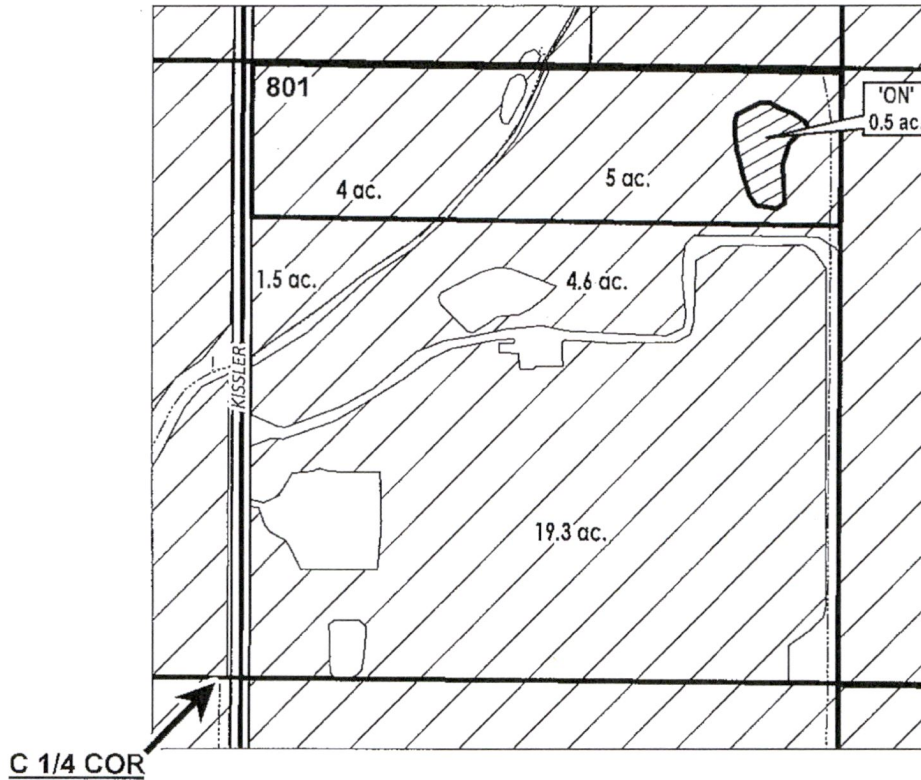
# CROOK COUNTY SEC.27 T15S R14E

SCALE - 1" = 400'



SW 1/4 OF THE NE 1/4

DISTRICT INTERNAL  
NOTICE #: T-2021-007



	POND
	EXISTING WATER RIGHTS
	ON LANDS

"ON" MAP



## APPLICATION FOR WATER RIGHTS TRANSFER

NAME: Thomas M. Burke Living Trust

TAXLOT #: 801

0.5 ACRES

RECEIVED

JUN 21 2021

OWRD

DATE: 3/10/2021

13740

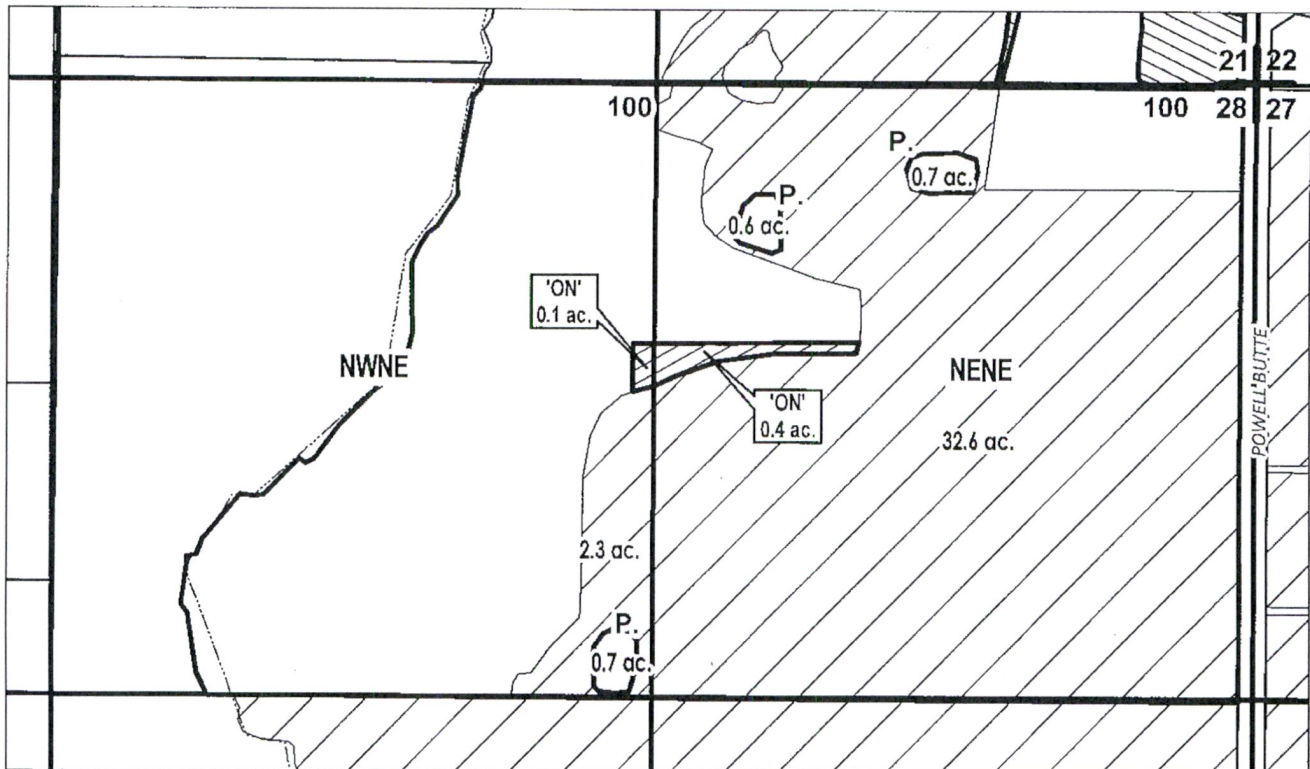
# CROOK COUNTY SEC.28 T15S R14E

SCALE - 1" = 400'



NW 1/4 OF THE NE 1/4; NE 1/4 OF THE NE 1/4

DISTRICT INTERNAL  
NOTICE #: T-2021-007



	POND
	EXISTING WATER RIGHTS
	ON LANDS

"ON" MAP



## APPLICATION FOR WATER RIGHTS TRANSFER

NAME: Thomas M. Burke Living Trust  
TAXLOT #: 100                      0.5 ACRES

**RECEIVED**  
JUN 21 2021  
**OWRD**

DATE: 3/10/2021

13740



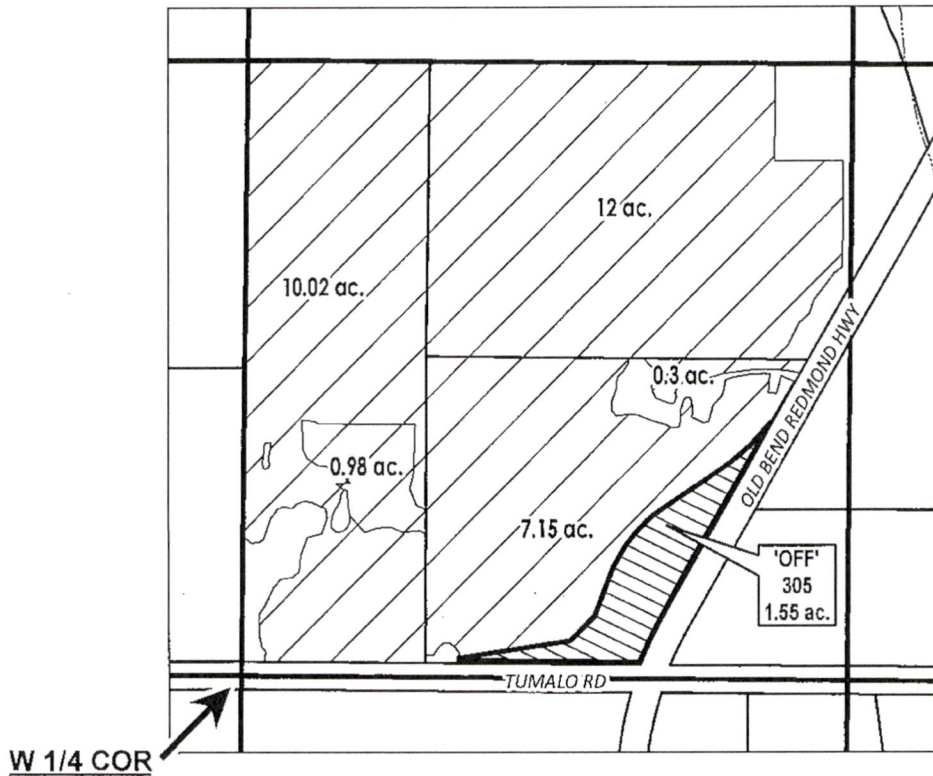
# DESCHUTES COUNTY SEC.28 T16S R12E

SCALE - 1" = 400'



SW 1/4 OF THE NW 1/4

DISTRICT INTERNAL  
NOTICE #: T-2021-011



	EXISTING WATER RIGHTS
	OFF LANDS

"OFF" MAP



## APPLICATION FOR WATER RIGHTS TRANSFER

NAME: COID QUITCLAIM

TAXLOT #: 305

1.55 ACRES

RECEIVED

JUN 21 2021

DATE: 4/20/2021

OWRD

13740

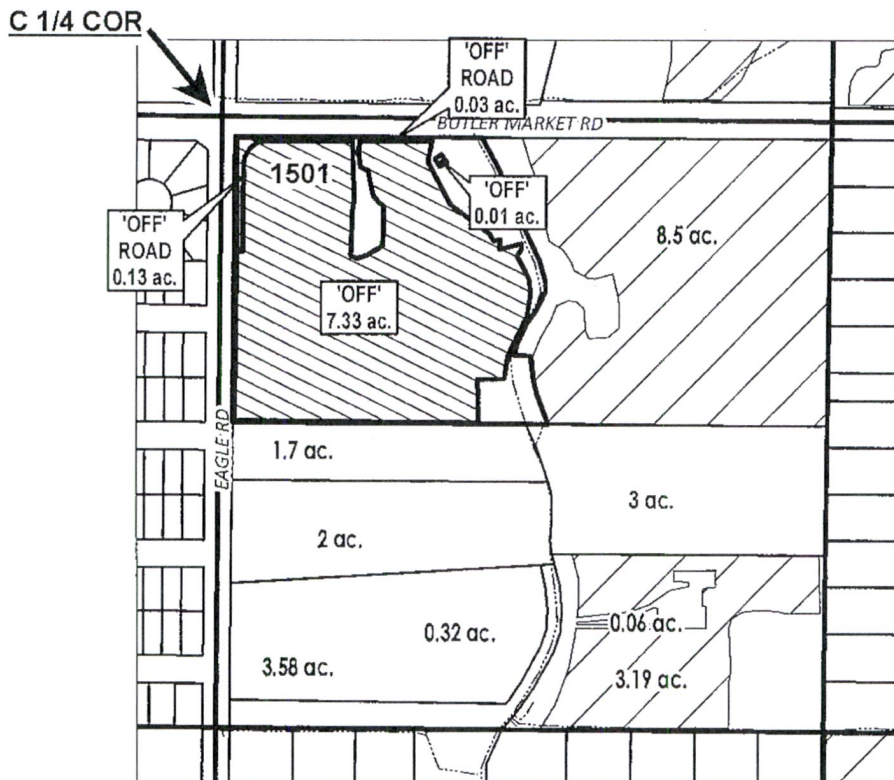
# DESCHUTES COUNTY SEC.23 T17S R12E

SCALE - 1" = 400'



NW 1/4 OF THE SE 1/4

DISTRICT INTERNAL  
NOTICE #: T-2021-006



# ac.	PARCELS W/ WATER RIGHTS
	EXISTING WATER RIGHTS
	OFF LANDS

"OFF" MAP

## APPLICATION FOR WATER RIGHTS TRANSFER

NAME: Stewart Revocable Trust, Jack D. & Danise M. Stewart, CO-Trustees  
NAME: City of Bend

RECEIVED

TAXLOT #: 1501  
ROAD

7.34 ACRES  
0.16 ACRES

JUN 21 2021

OWRD

DATE: 4/8/2021

13740



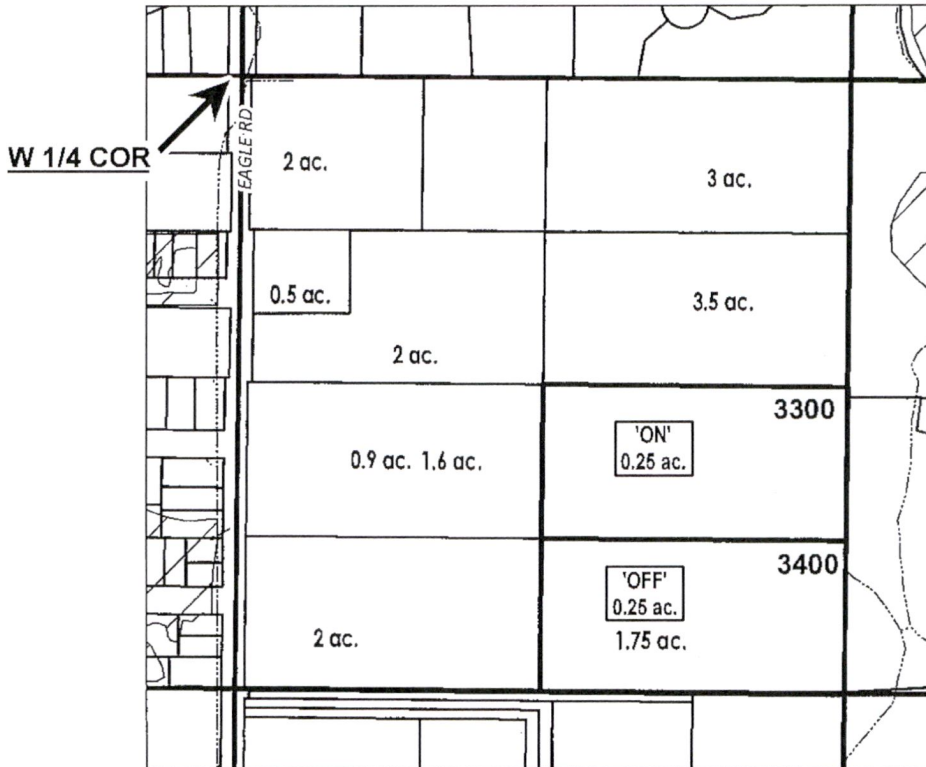
# DESCHUTES COUNTY SEC.26 T17S R12E

SCALE - 1" = 400'



NW 1/4 OF THE SE 1/4

DISTRICT INTERNAL  
NOTICE #: T-2021-001



"OFF/ON" MAP

	EXISTING WATER RIGHTS
# ac.	'OFF' LAND PARCELS
# ac.	'ON' LAND PARCELS



DATE: 3/26/2021

## APPLICATION FOR WATER RIGHTS TRANSFER

NAME: Robert R. and Susan O. Cain and Joseph V. and Karen D. O'Rourke

TAXLOT #: 3300, 3400

0.25 ACRES

RECEIVED  
JUN 21 2021  
OWRD

13740





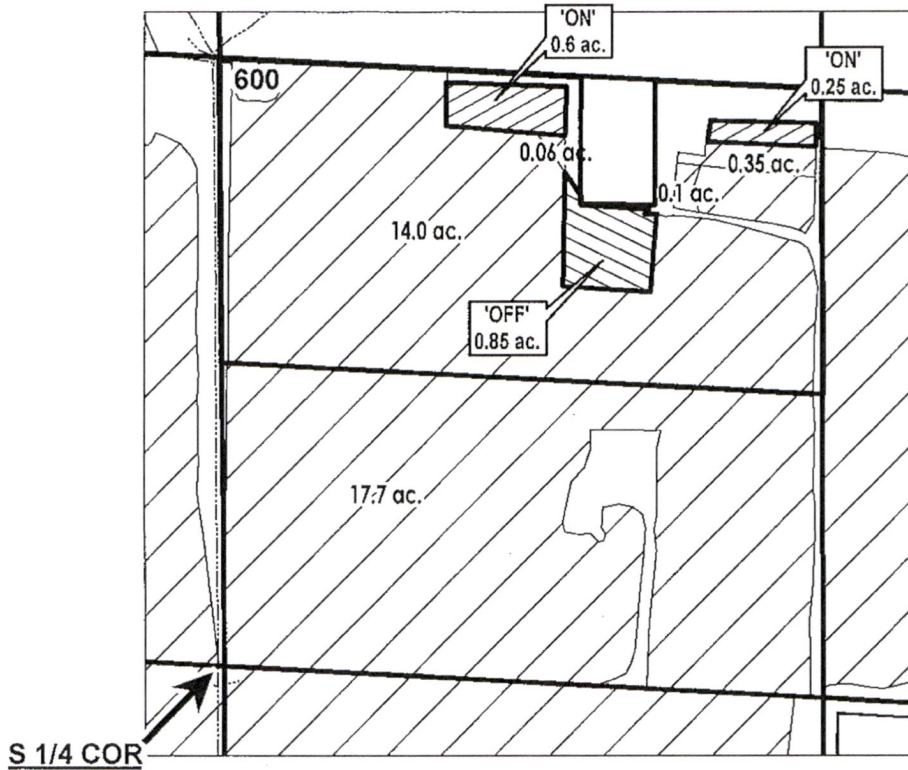
# DESCHUTES COUNTY SEC.13 T17S R14E

SCALE - 1" = 400'



SW 1/4 OF THE SE 1/4

DISTRICT INTERNAL  
NOTICE #: T-2021-020



	EXISTING WATER RIGHTS
	OFF LANDS
	ON LANDS

"OFF/ON" MAP



DATE: 4/28/2021

APPLICATION FOR WATER RIGHTS TRANSFER

NAME: ROBERT E. FORE JR. & ERYNNE E. FORE

TAXLOT #: 600

0.85 ACRES

RECEIVED

JUN 21 2021

OWRD

13740

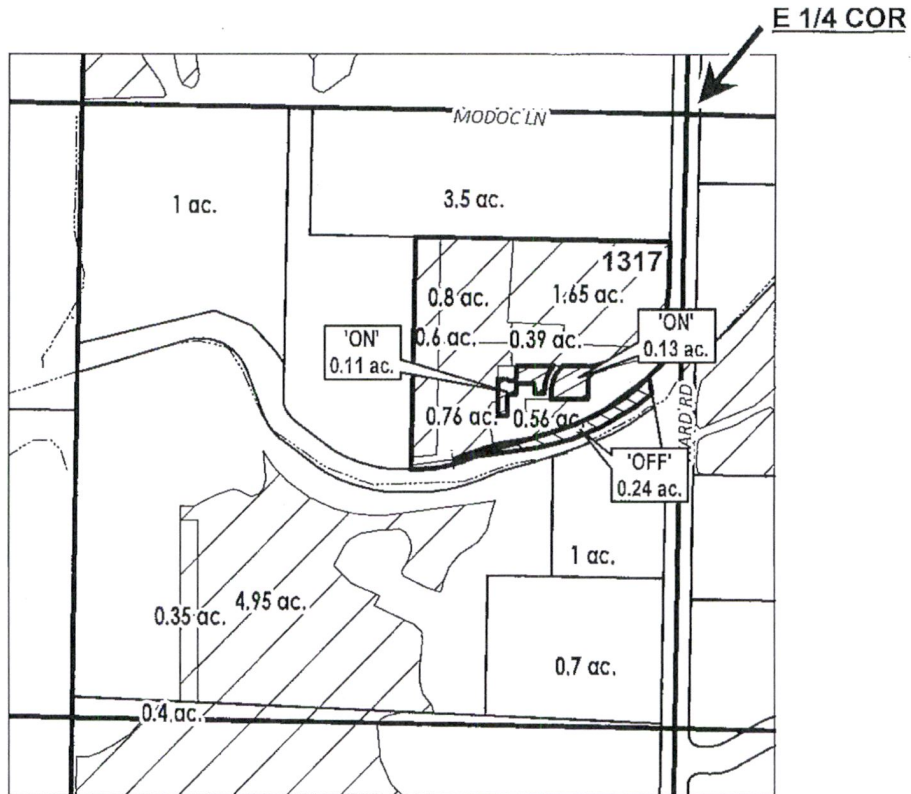
# DESCHUTES COUNTY SEC.02 T18S R12E

SCALE - 1" = 400'



NE 1/4 OF THE SE 1/4

DISTRICT INTERNAL  
NOTICE #: T-2021-010



# ac.	PARCELS W/ WATER RIGHTS
	EXISTING WATER RIGHTS
	OFF LANDS
	ON LANDS

"OFF/ON" MAP



APPLICATION FOR WATER RIGHTS TRANSFER

NAME: Kiefer Pio & Tiffany Lin Aguilar

TAXLOT #: 1317

0.24 ACRES

RECEIVED

JUN 21 2021

OWRD

DATE: 3/26/2021

13740



# DESCHUTES COUNTY SEC.02 T18S R13E

**"OFF/ON" MAP**

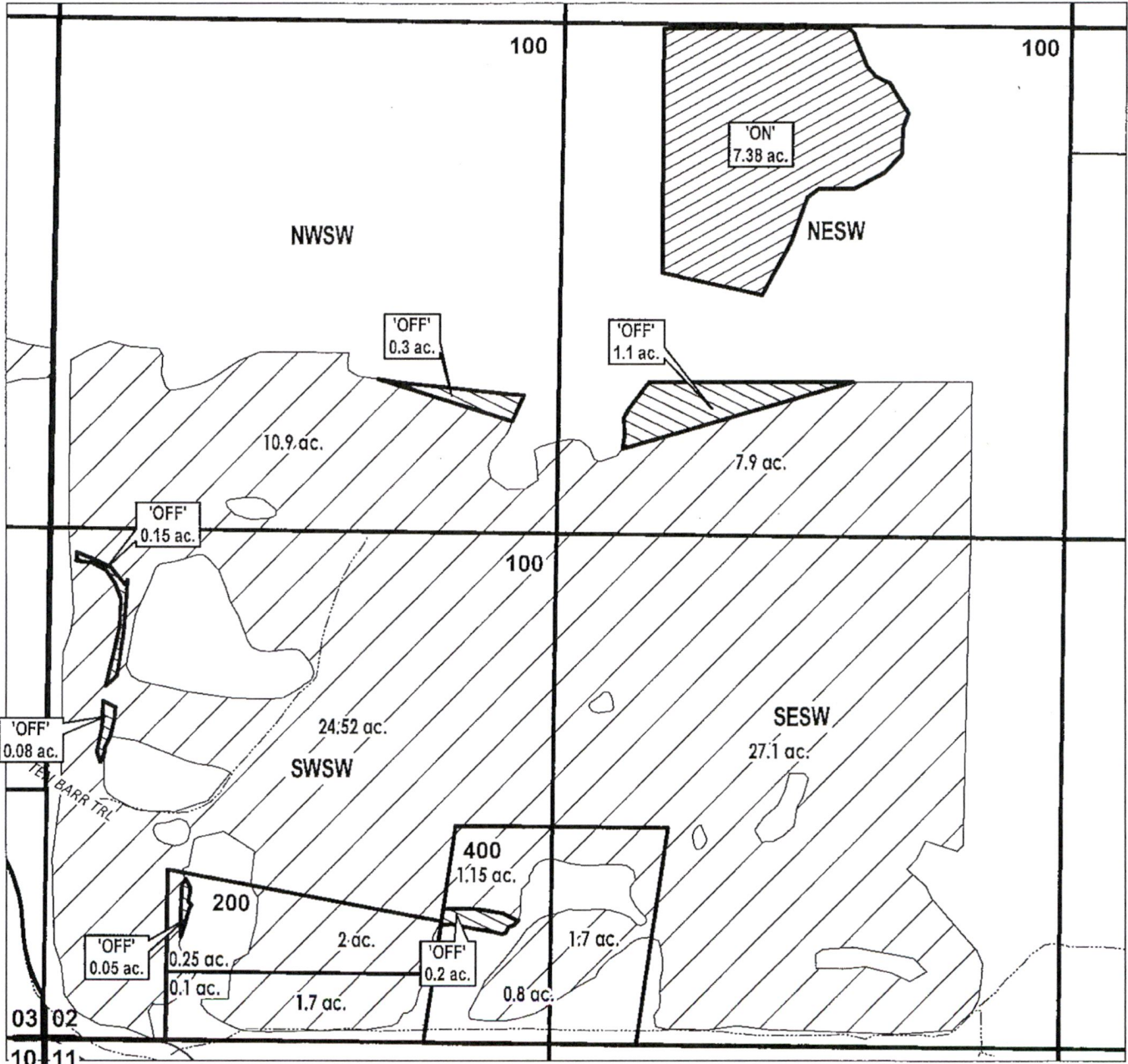
SCALE - 1" = 400'



SW 1/4

DISTRICT INTERNAL  
NOTICE #: T-2021-006

	ON LANDS
	EXISTING WATER RIGHTS
	OFF LANDS



## APPLICATION FOR WATER RIGHTS TRANSFER

NAME: Luke A. Dynes

TAXLOT #: 1501

1.88 ACRES "OFF"  
7.38 ACRES "ON"

**RECEIVED**

JUN 21 2021

**OWRD**



DATE: 4/8/2021

13740

# DESCHUTES COUNTY SEC.12 T18S R13E

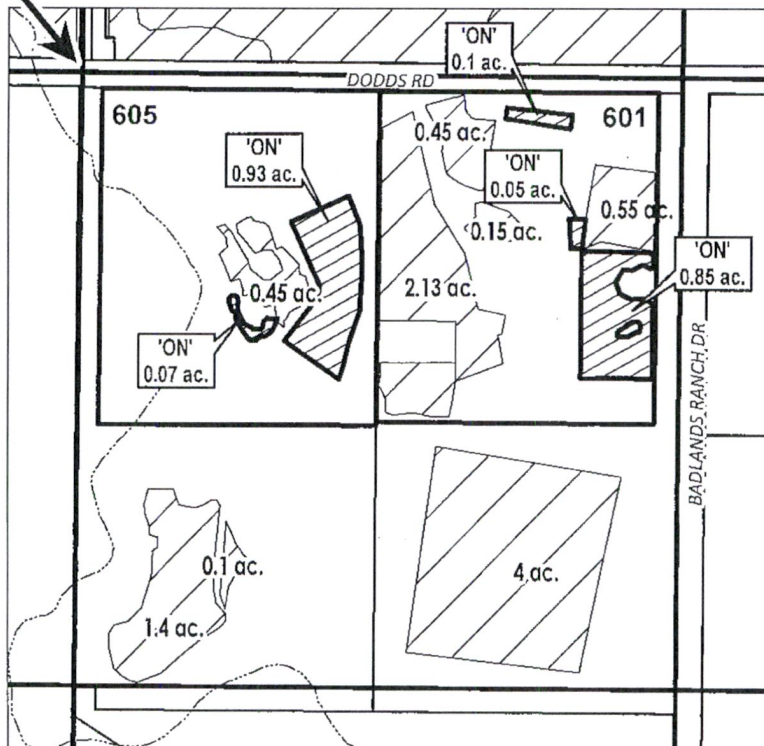
SCALE - 1" = 400'



NW 1/4 OF THE SW 1/4

DISTRICT INTERNAL  
NOTICE #: T-2021-006

W 1/4 COR



# ac.	PARCELS W/ WATER RIGHTS
	EXISTING WATER RIGHTS
	ON LANDS

"ON" MAP

## APPLICATION FOR WATER RIGHTS TRANSFER

NAME: Kace D. & Sarah Megan Kellogg  
NAME: Daniel P. & Annette R. Howell

TAXLOT #: 605  
601

1.0 ACRES  
1.0 ACRES

RECEIVED

JUN 21 2021

OWRD



DATE: 4/8/2021

13740



# DESCHUTES COUNTY SEC.09 T18S R14E

SCALE - 1" = 400'

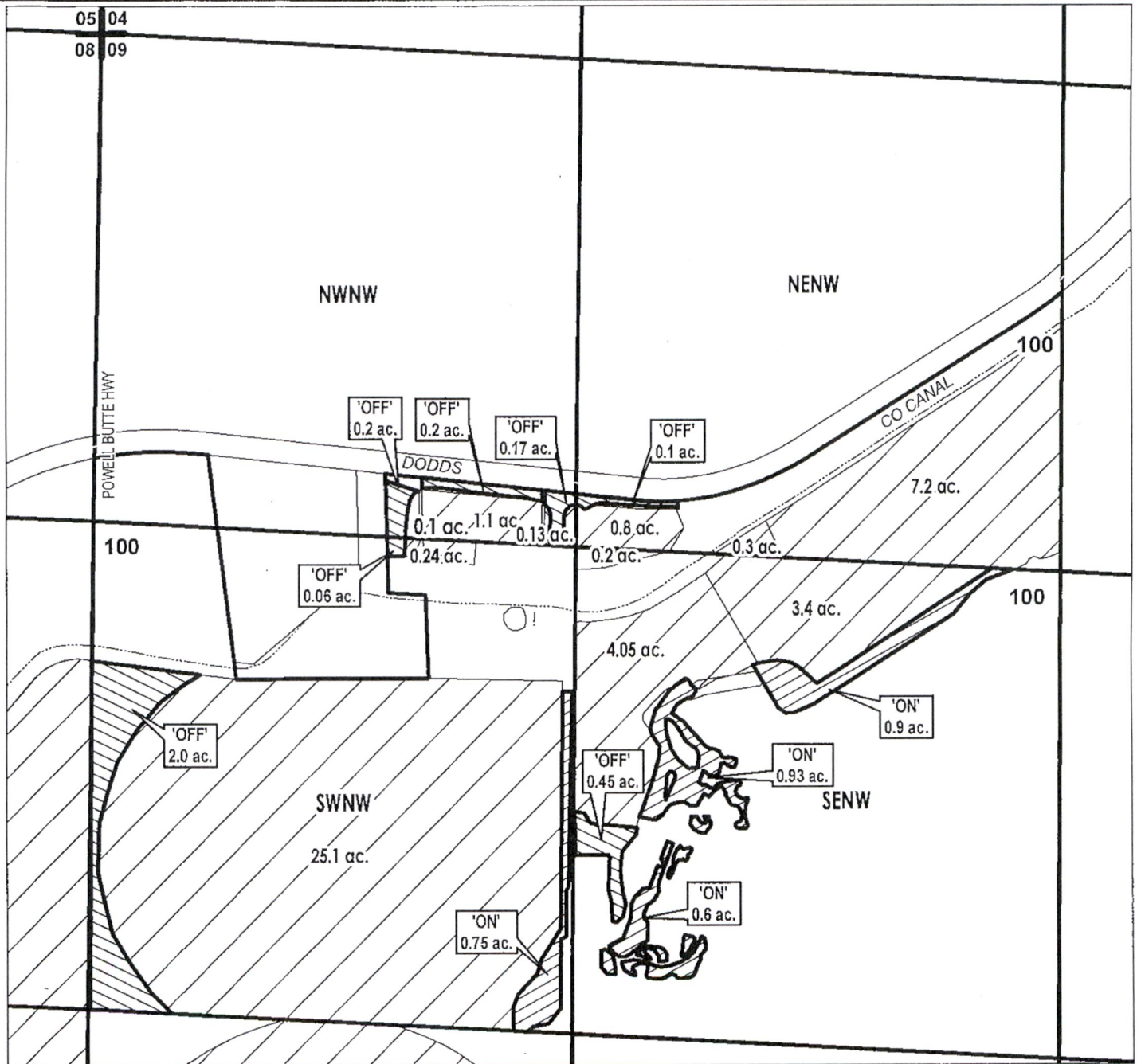


NW 1/4

## "OFF/ON" MAP

	EXISTING WATER RIGHTS
	'ON' LANDS
	OFF LANDS

DISTRICT INTERNAL  
NOTICE #: T-2021-013



### APPLICATION FOR WATER RIGHTS TRANSFER

NAME: White Family Trust

TAXLOT #: 100

3.18 ACRES

RECEIVED

JUN 21 2021

OWRD



Date: 6/10/2021

13740