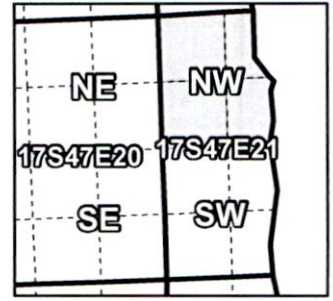


Owyhee Irrigation District

2020 District Transfer Application "Off" Map

Certificates: 75691
for Ted Cooper



Taxlot 101, T17 R47 S21: 1.7 Acres Off (Cert #75691)

RECEIVED
JAN 04 2021
OWRD

- Pipelines and Canals
- Transfer
- Taxlots
- ▨ Primary Water Right

13588 ON

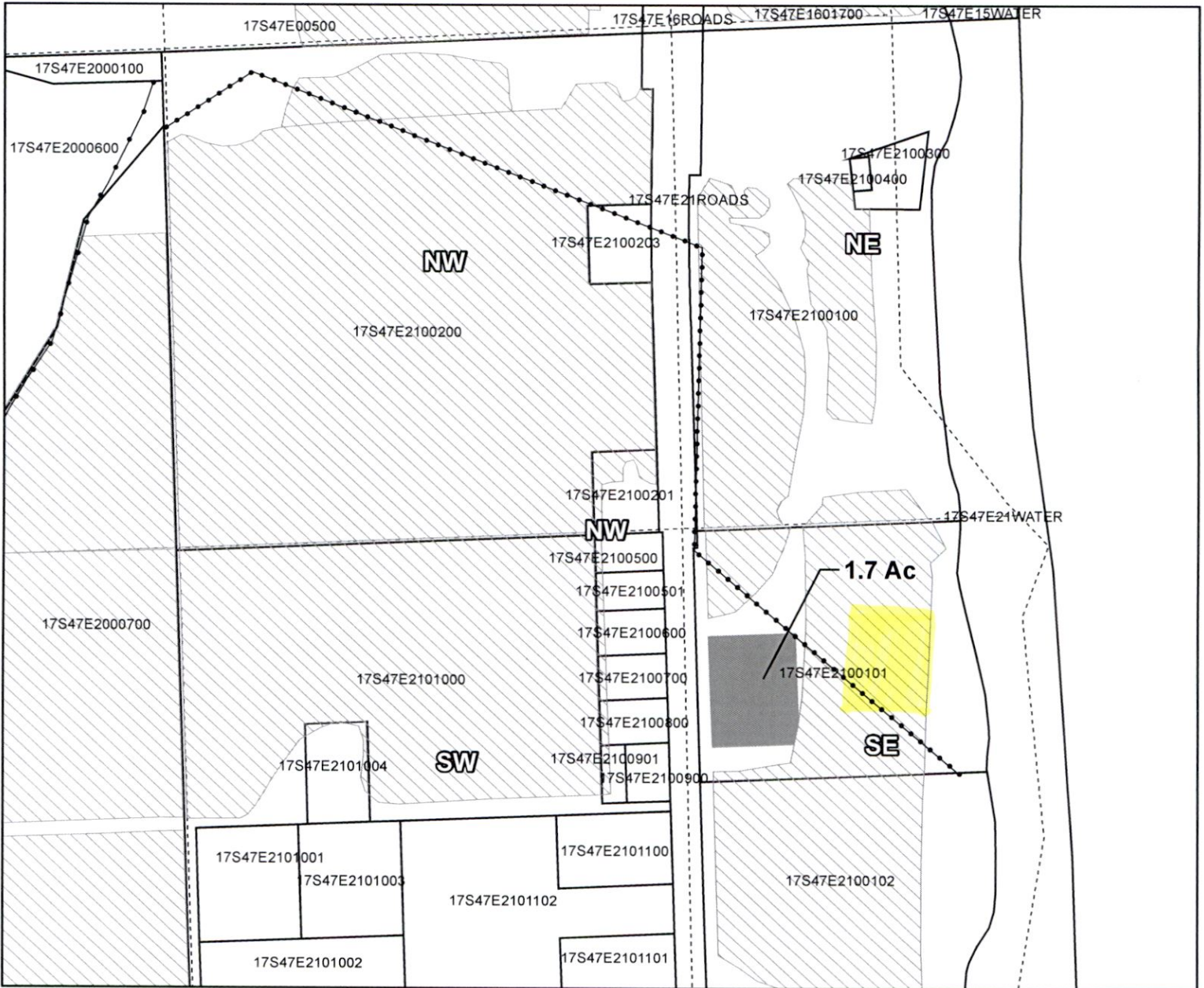
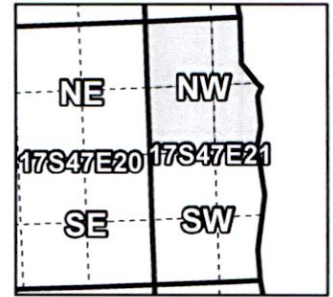


1 inch = 400 feet

Owyhee Irrigation District

2020 District Transfer Application "On" Map

Certificates: 75691
for Ted Cooper



Taxlot 101, T17 R47 S21: 1.7 Acres On (Cert #75691)

RECEIVED

JAN 04 2021

OWRD

13588 OFF

- Pipelines and Canals
- Transfer
- Taxlots
- ▨ Primary Water Right

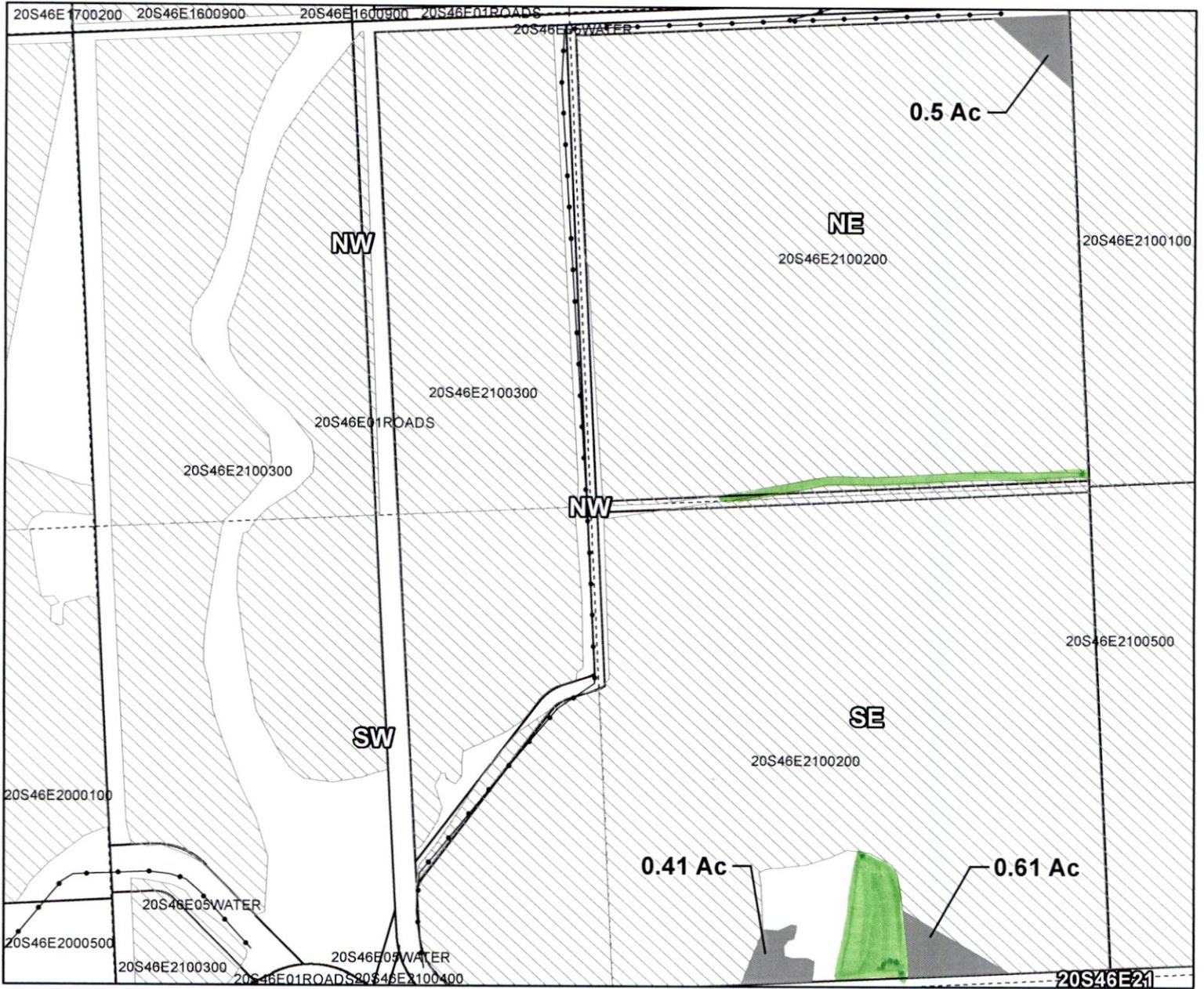
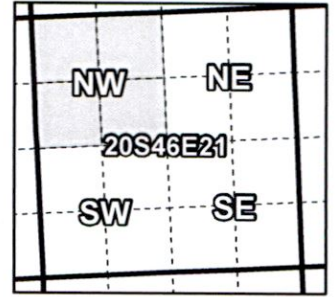


1 inch = 400 feet

Owyhee Irrigation District

2020 District Transfer Application "Off" Map

Certificates: 75691
for Kyler Clark



Taxlot 200, T20 R46 S21: 1.52 Acres Off (Cert #75691)

RECEIVED

JAN 04 2021

OWRD

- Pipelines and Canals
- Transfer
- Taxlots
- ▨ Primary Water Right
- ON

13588

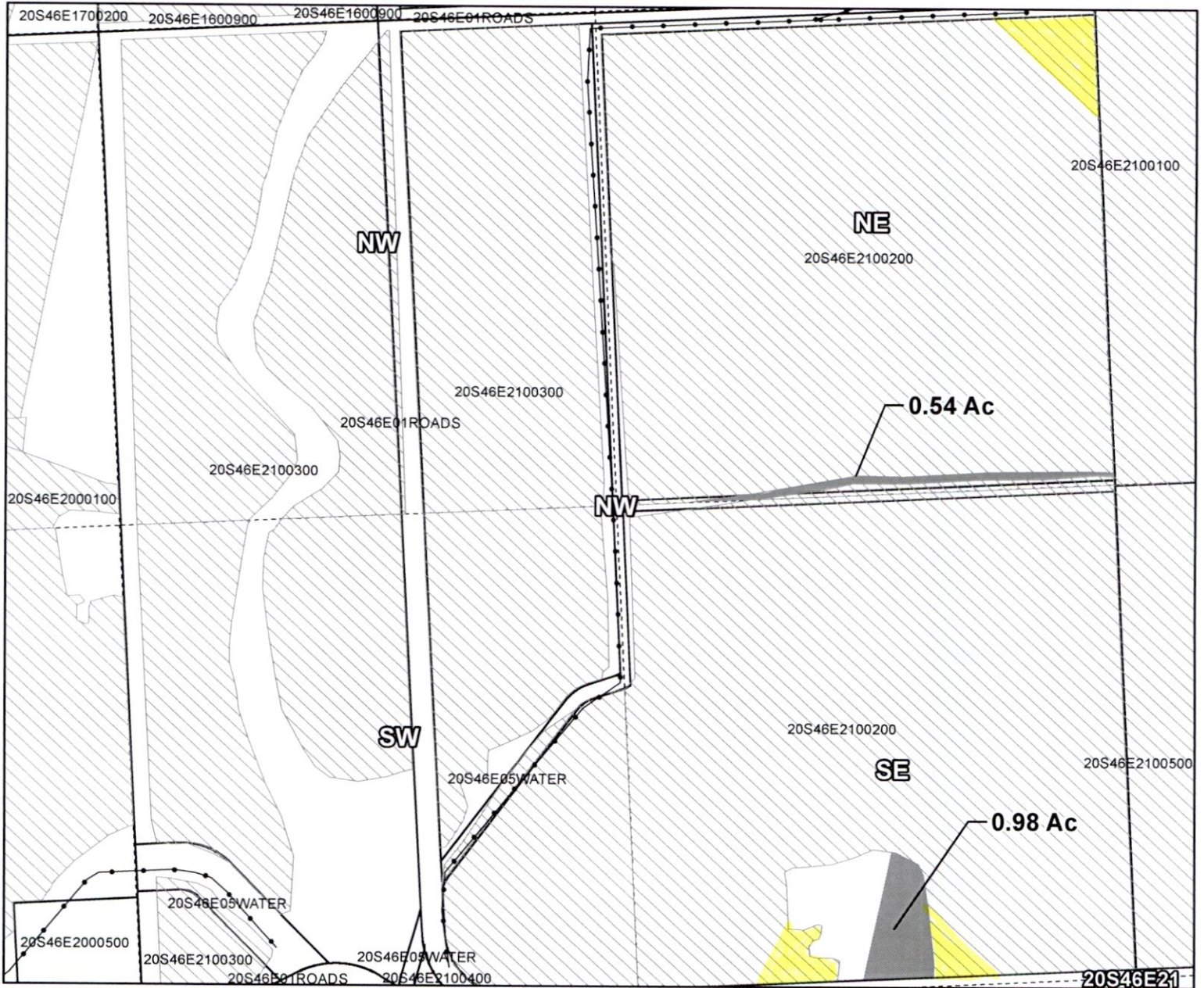
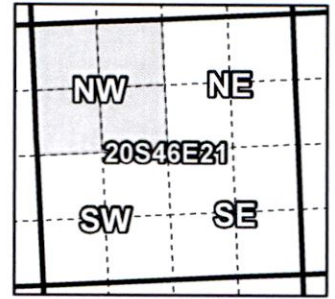


1 inch = 400 feet

Owyhee Irrigation District

2020 District Transfer Application "On" Map

Certificates: 75691
for Kyler Clark



Taxlot 200, T20 R46 S21: 1.52 Acres On (Cert #75691)

RECEIVED

JAN 04 2021

OWRD

- Pipelines and Canals
- Transfer
- Taxlots
- ▨ Primary Water Right

OFF

13588

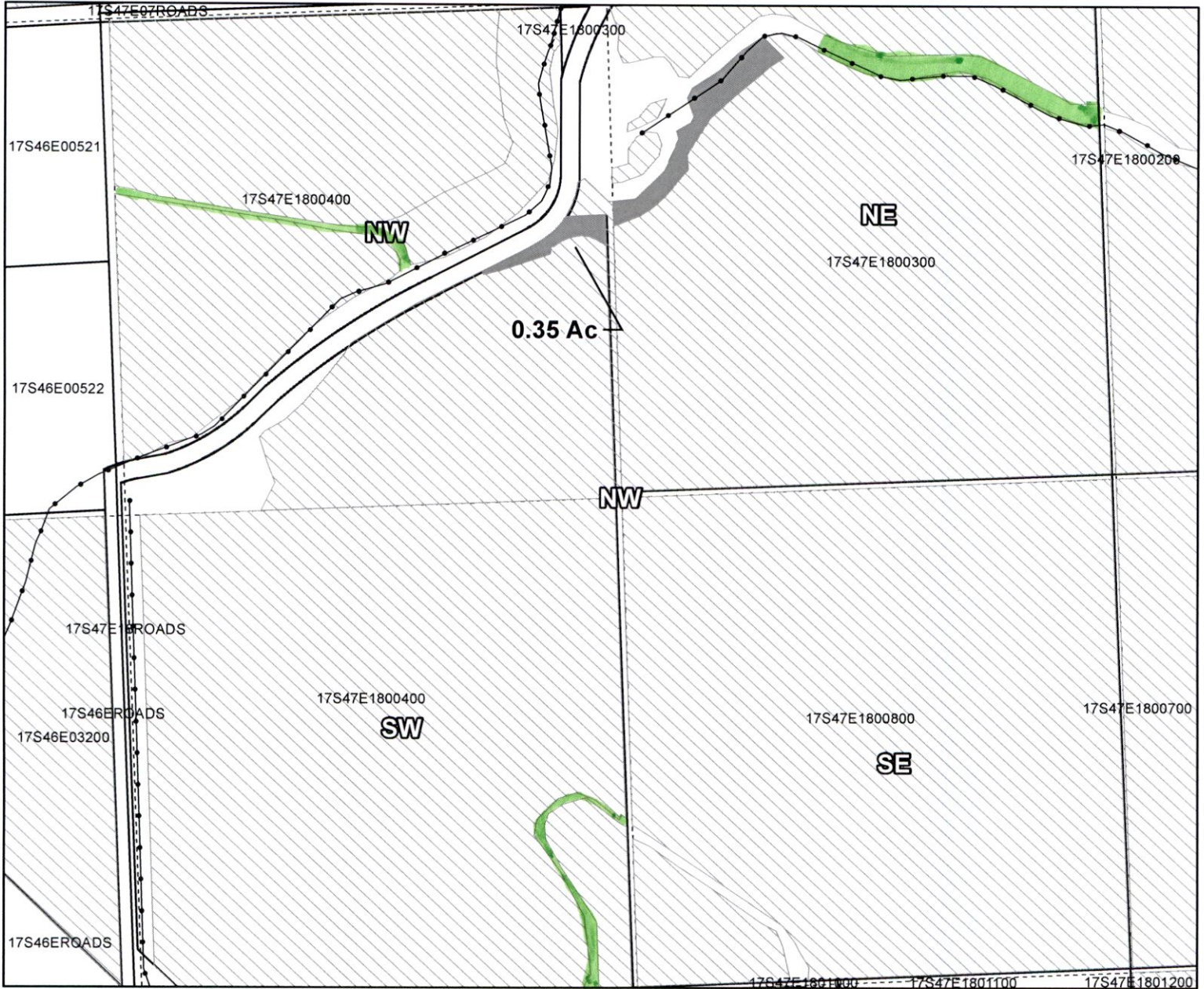
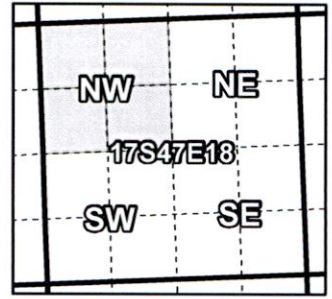


1 inch = 400 feet

Owyhee Irrigation District

2020 District Transfer Application "Off" Map

Certificates: 75691
for Dennis Charters



Taxlot 400, T17 R47 S18: 0.35 Acres Off (Cert #75691)

RECEIVED

JAN 04 2021

OWRD

- Pipelines and Canals
- Transfer
- Taxlots
- ▨ Primary Water Right
- DN

13588



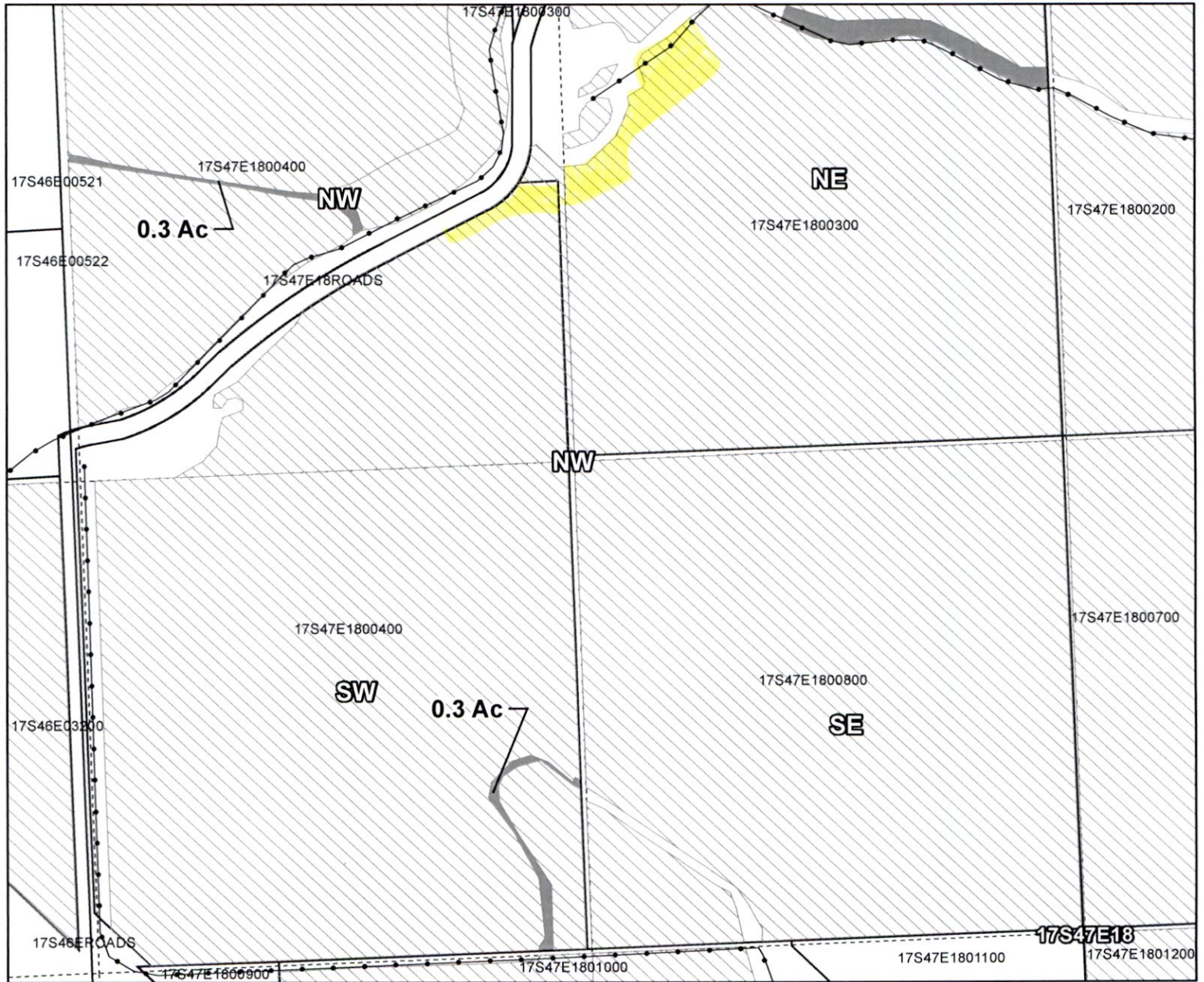
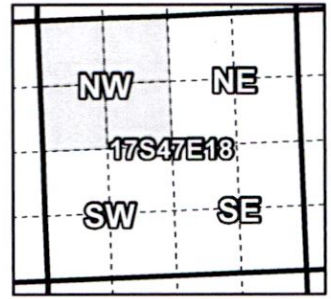
1 inch = 400 feet

Prepared by Owyhee Irrigation District | December 2020

Owyhee Irrigation District

2020 District Transfer Application "On" Map

Certificates: 75691
for Dennis Charters



Taxlot 400, T17 R47 S18: 0.6 Acres On (Cert #75691)

RECEIVED

JAN 04 2021

OWRD

- Pipelines and Canals
- Transfer
- Taxlots
- ▨ Primary Water Right

OFF
13588



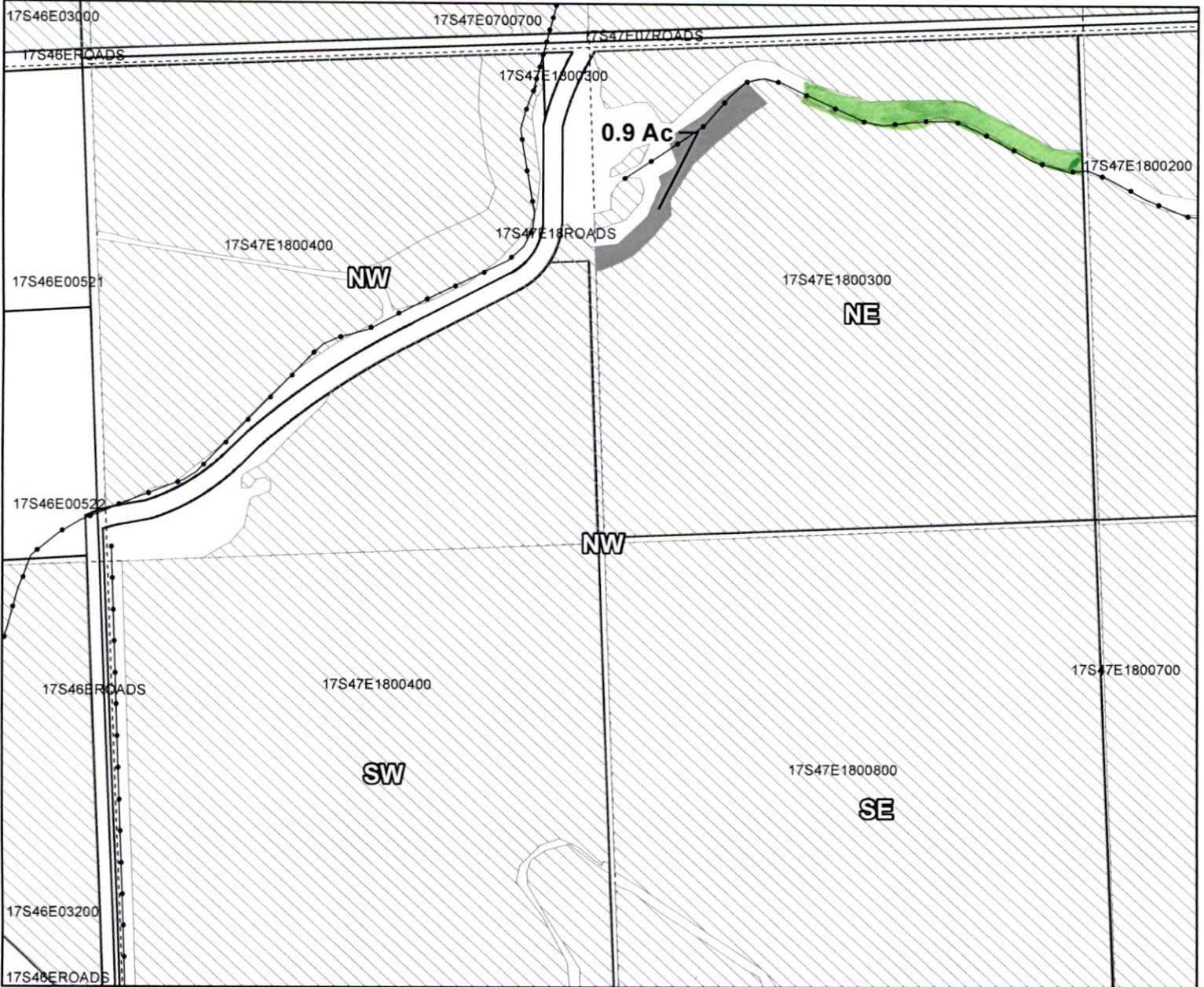
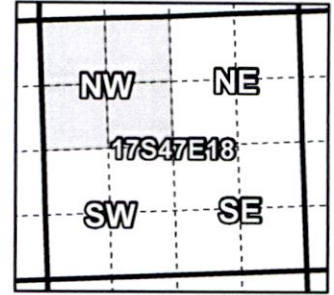
1 inch = 400 feet

Prepared by Owyhee Irrigation District | December 2020

Owyhee Irrigation District

2020 District Transfer Application "Off" Map

Certificates: 75691
for Steve Bochenek



Taxlot 300, T17 R47 S18: 0.9 Acres Off (Cert #75691)

RECEIVED

JAN 04 2021

OWRD

- Pipelines and Canals
- Transfer
- Taxlots
- Primary Water Right

DN
13588

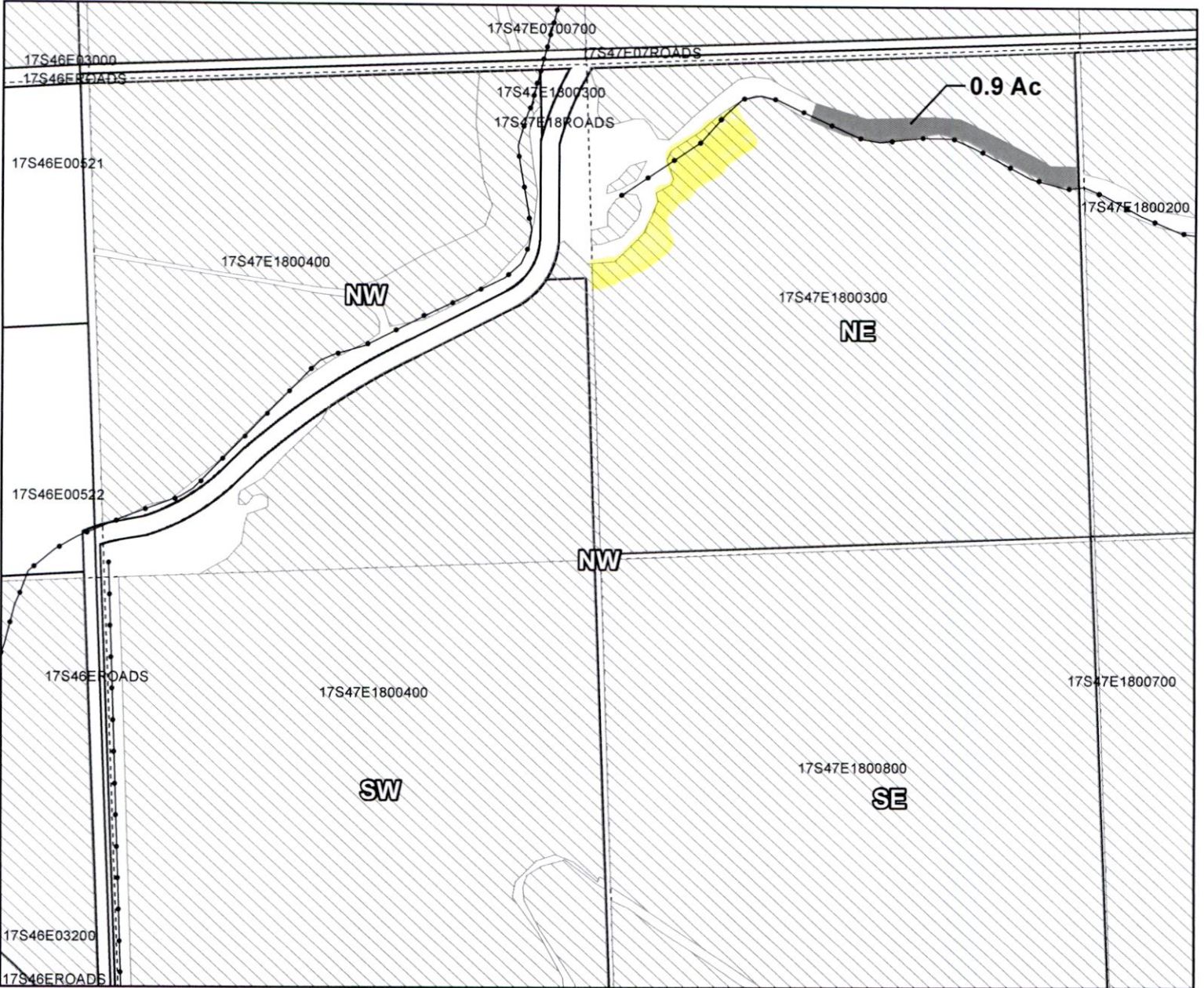
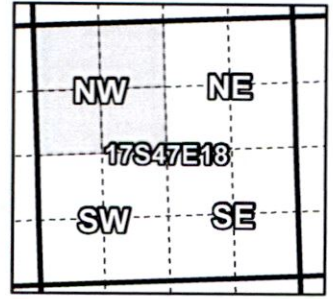


1 inch = 400 feet

Owyhee Irrigation District

2020 District Transfer Application "On" Map

Certificates: 75691
for Steve Bochenek



Taxlot 300, T17 R47 S18: 0.9 Acres On (Cert #75691)

RECEIVED

JAN 04 2021

OWRD

- Pipelines and Canals
- Transfer
- Taxlots
- Primary Water Right
- OFF

13588



1 inch = 400 feet

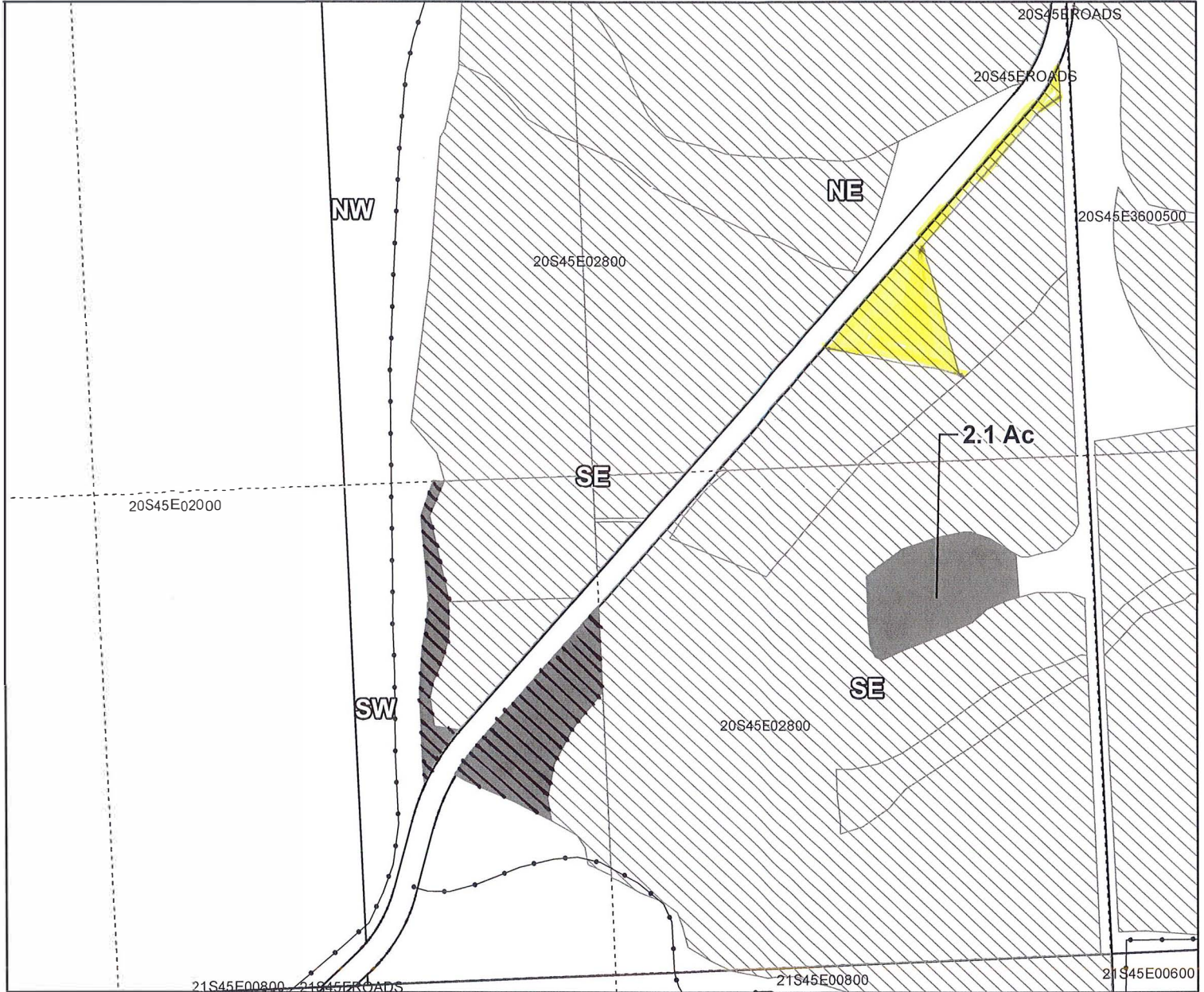
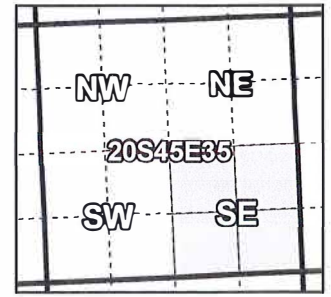
Owyhee Irrigation District

2020 District Transfer Application "On" Map

Certificates: 75691

for Ken Hatfield

**superseding map
7/9/2021**



Taxlot 2800, T20 R45 S35: 2.1 Acres On (Cert #75691)

- Pipelines and Canals
- Transfer
- Taxlots
- Primary Water Right
- off

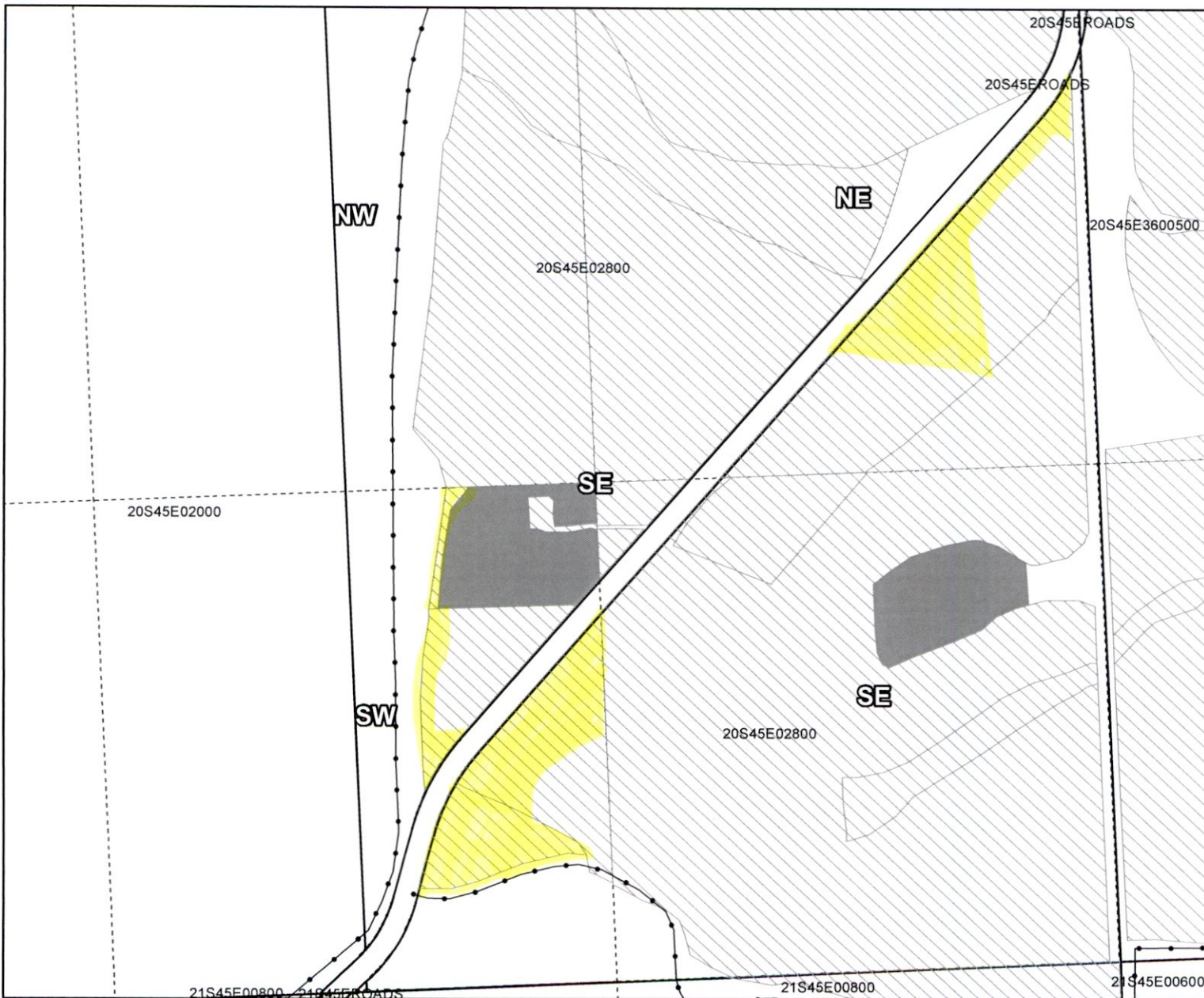
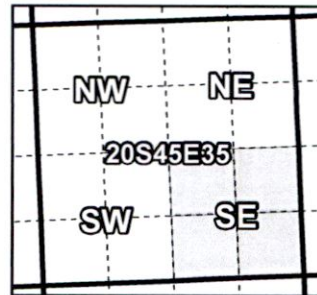


1 inch = 400 feet

Owyhee Irrigation District

2020 District Transfer Application "On" Map

Certificates: 75691
for Ken Hatfield



Taxlot 2800, T20 R45 S35: 4.7 Acres On (Cert #75691)

RECEIVED

JAN 04 2021

OWRD

- Pipelines and Canals
- Transfer
- Taxlots
- ▨ Primary Water Right

113588

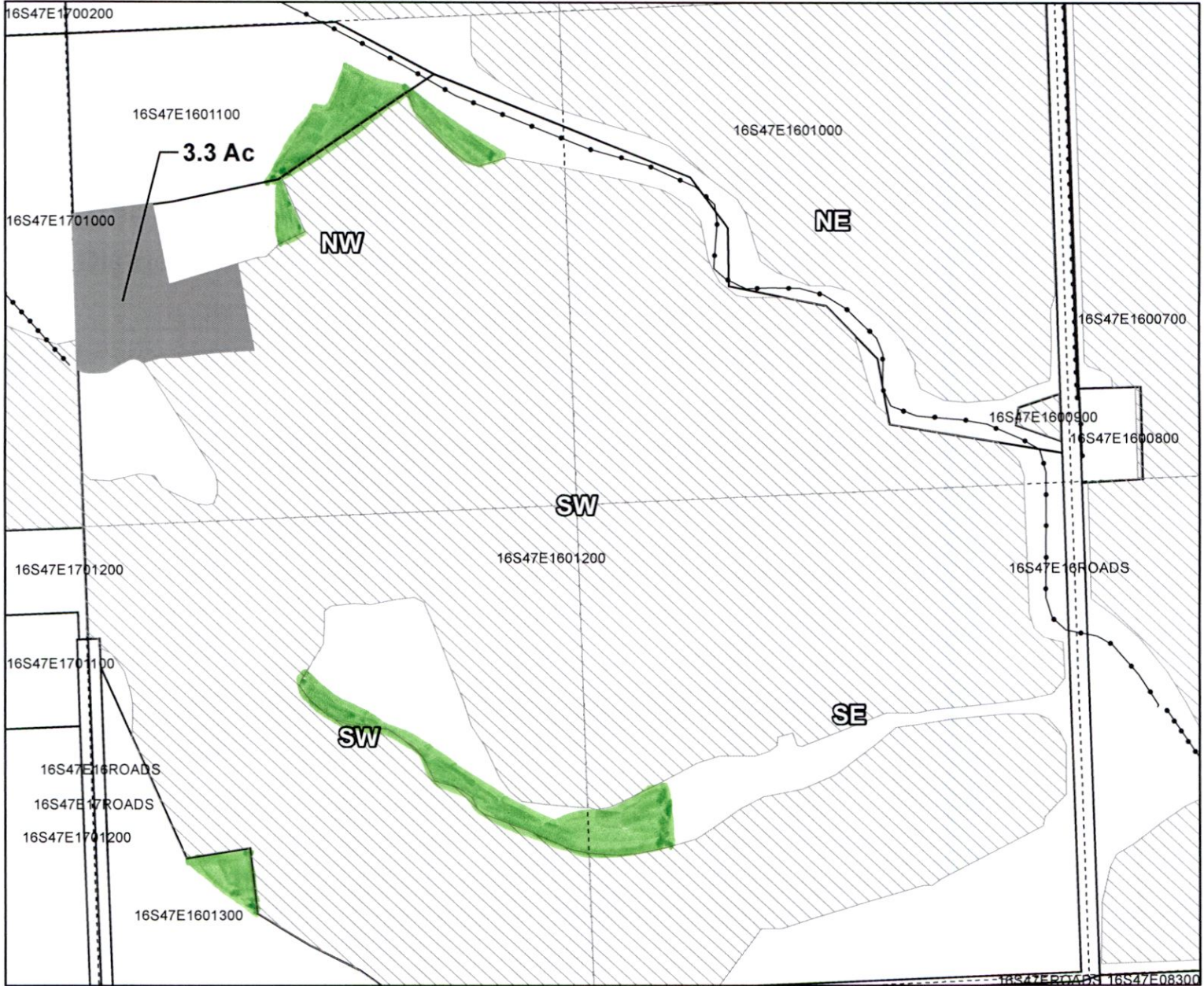
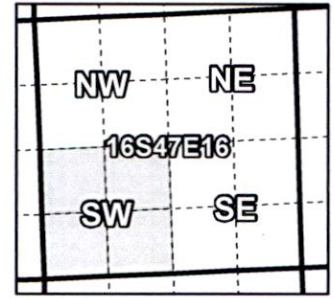


1 inch = 400 feet

Owyhee Irrigation District

2020 District Transfer Application "Off" Map

Certificates: 75691
for Tim McBride



Taxlot 1200, T16 R47 S16: 3.3 Acres Off (Cert #75691)

RECEIVED

JAN 04 2021

OWRD

- Pipelines and Canals
- Transfer
- Taxlots
- ▨ Primary Water Right
- DN

13588



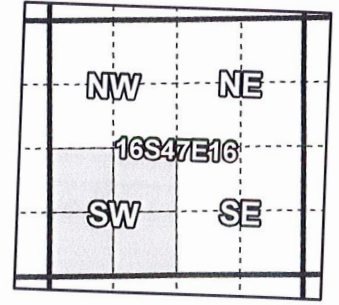
1 inch = 400 feet

Prepared by Owyhee Irrigation District | December 2020

Owyhee Irrigation District

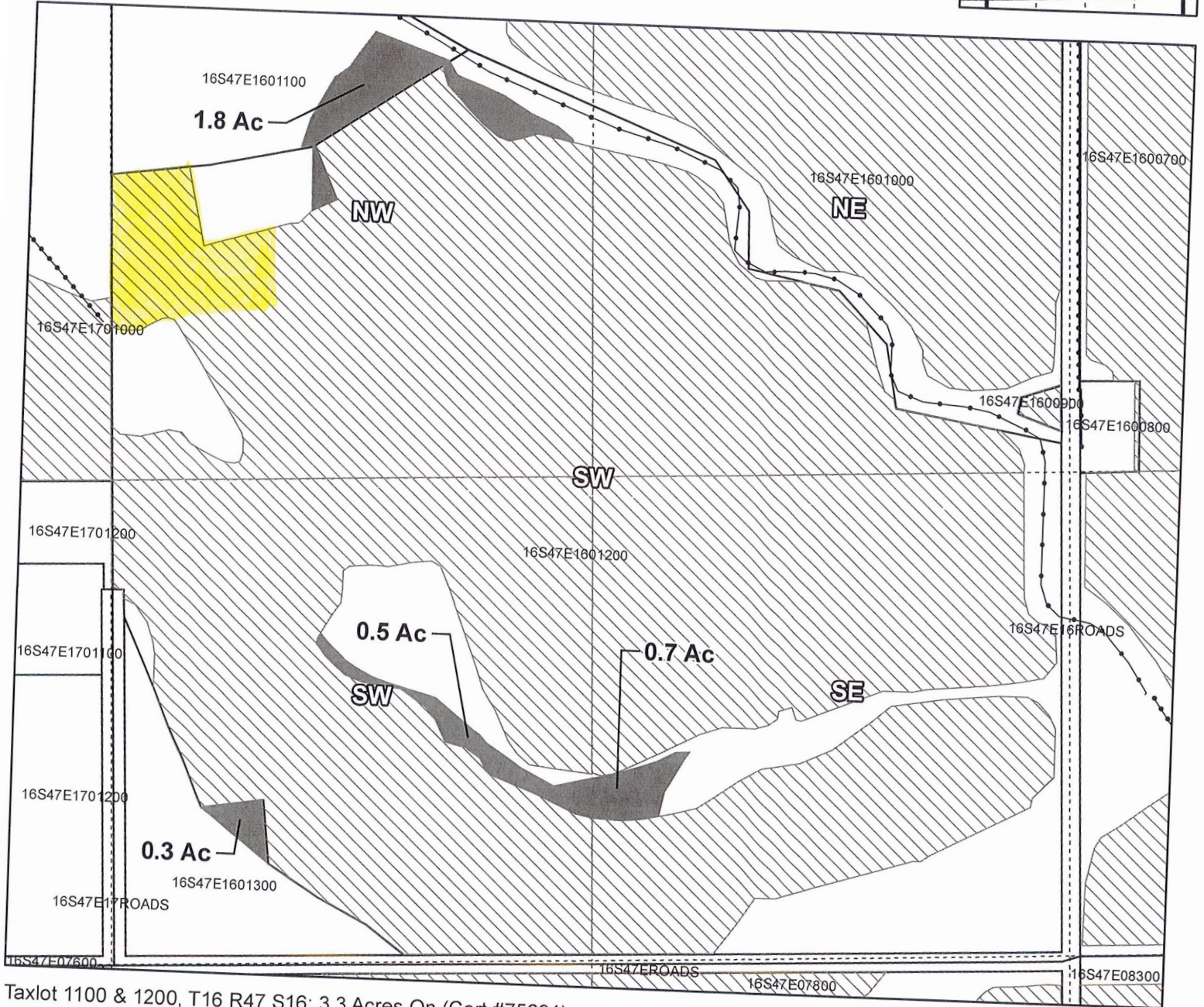
2020 District Transfer Application "On" Map

superseding map 7/9/2021



Certificates: 75691

for Tim McBride



Taxlot 1100 & 1200, T16 R47 S16: 3.3 Acres On (Cert #75691)

- Pipelines and Canals
- Transfer
- Taxlots
- Primary Water Right
- OFF



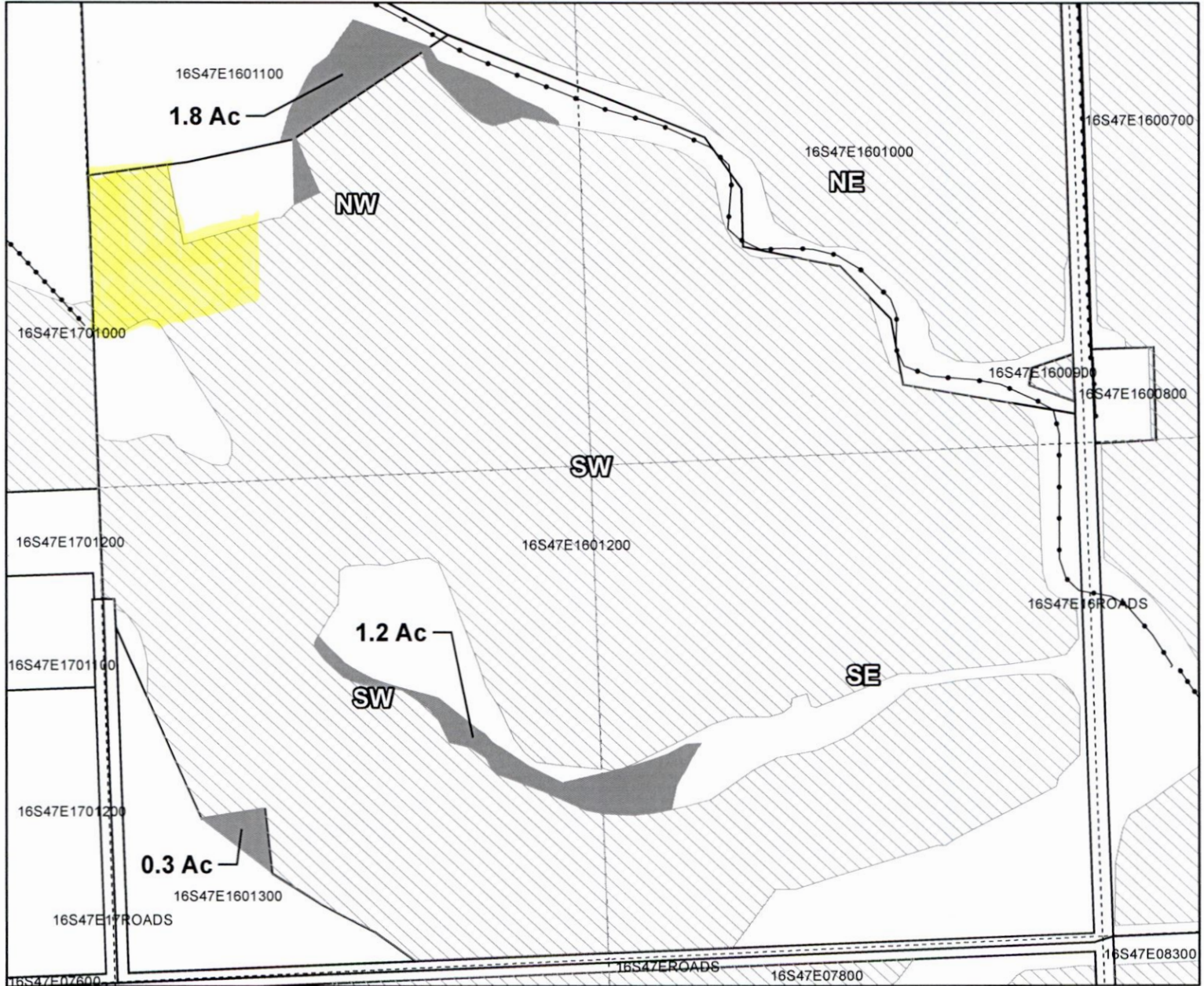
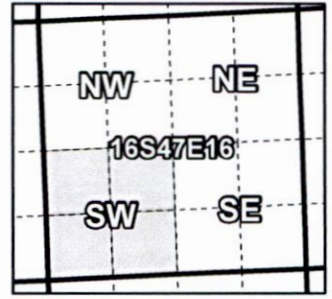
1 inch = 400 feet

this map superseded 7/9/2021

Owyhee Irrigation District

2020 District Transfer Application "On" Map

Certificates: 75691
for Tim McBride



Taxlot 1100 & 1200, T16 R47 S16: 3.3 Acres On (Cert #75691)

- Pipelines and Canals
- Transfer
- Taxlots
- ▨ Primary Water Right

RECEIVED

JAN 04 2021

OWRD

13588
OFF



1 inch = 400 feet

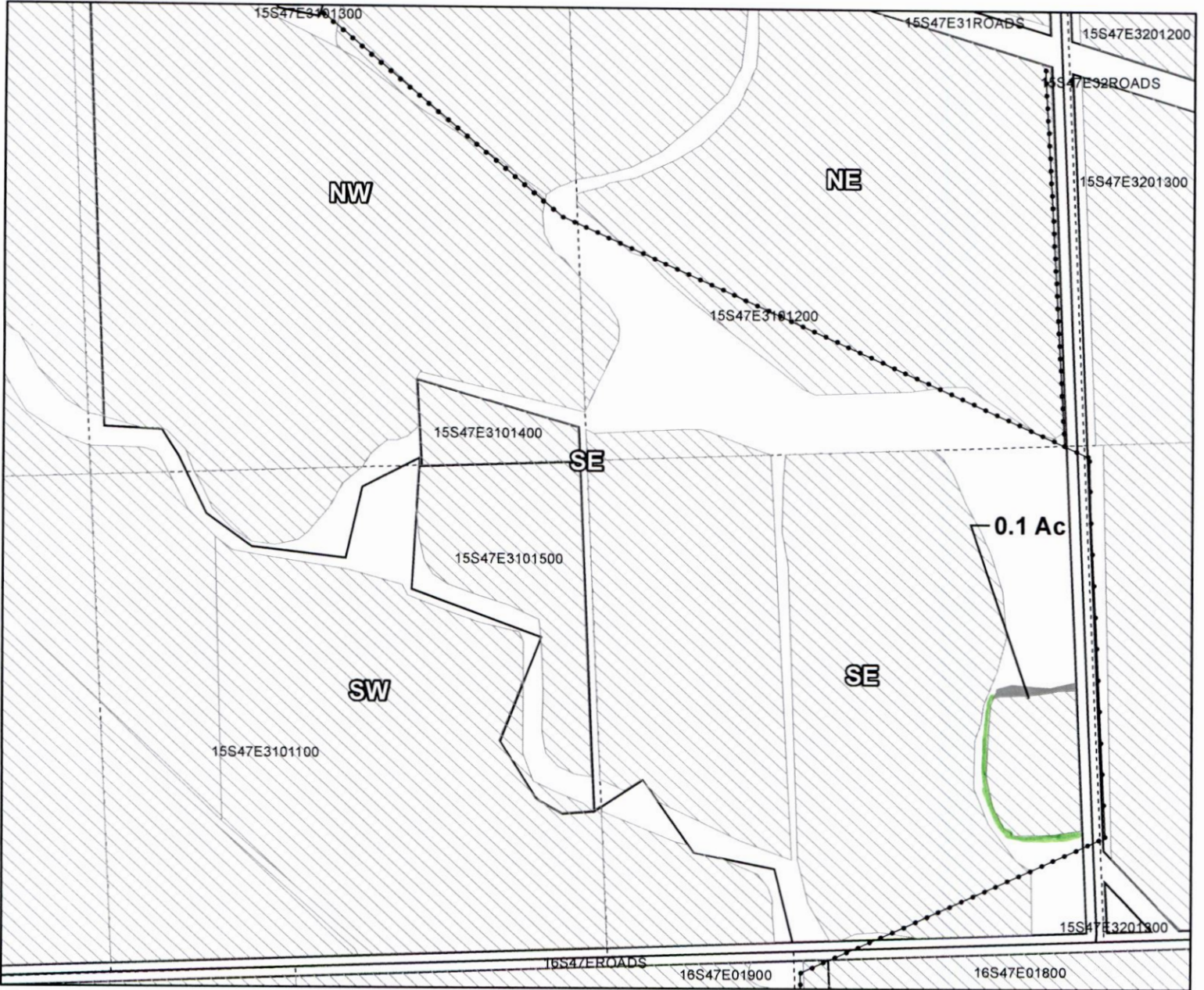
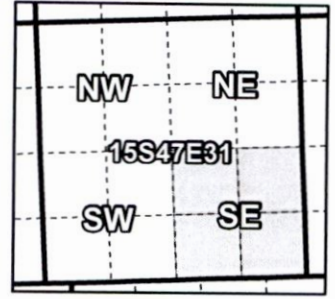
Prepared by Owyhee Irrigation District | December 2020

Owyhee Irrigation District

2020 District Transfer Application "Off" Map

Certificates: 75668, 75688, 75691

for Chris Panike



Taxlot 1200, T15 R47 S31: 0.1 Acres Off (Cert #75668, 75688, 75691)

--- Pipelines and Canals

■ Transfer

□ Taxlots

▨ Primary Water Right

DN
13588

RECEIVED

JAN 04 2021

OWRD



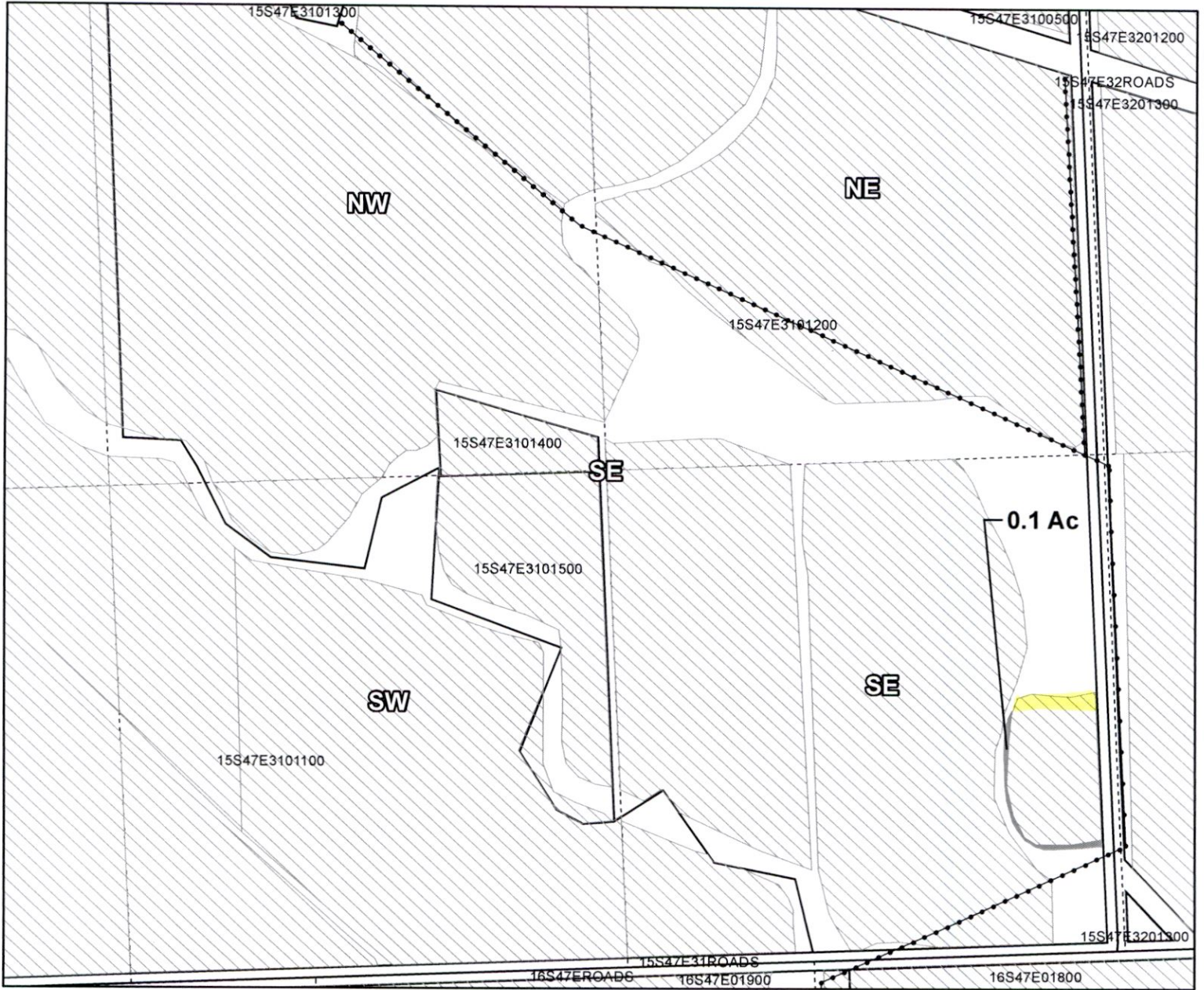
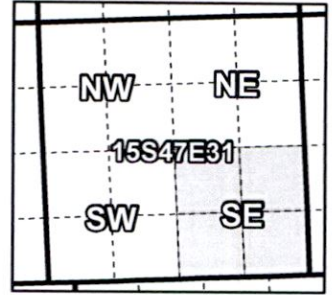
1 inch = 400 feet

Prepared by Owyhee Irrigation District | December 2020

Owyhee Irrigation District

2020 District Transfer Application "On" Map

Certificates: 75668, 75688, 75691
for Chris Panike



Taxlot 1200, T15 R47 S31: 0.1 Acres Onl (Cert #75668, 75688, 75691)

RECEIVED

JAN 04 2021

OWRD

--- Pipelines and Canals

■ Transfer

□ Taxlots

▨ Primary Water Right

■ 0.1 Ac

15588



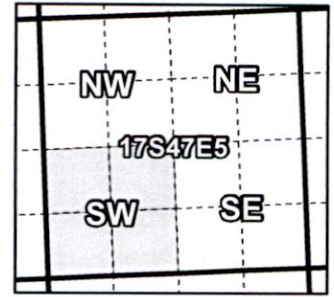
1 inch = 400 feet

Prepared by Owyhee Irrigation District | December 2020

Owyhee Irrigation District

2020 District Transfer Application "Off" Map

Certificates: 75691
for Sherwin Koehn



Taxlot 900, T17 R47 S5: 8.0 Acres Off (Cert #75691)

RECEIVED

JAN 04 2021

OWRD

- Pipelines and Canals
 - Transfer
 - Taxlots
 - Primary Water Right
 - OFF
 - ON
- 13588**



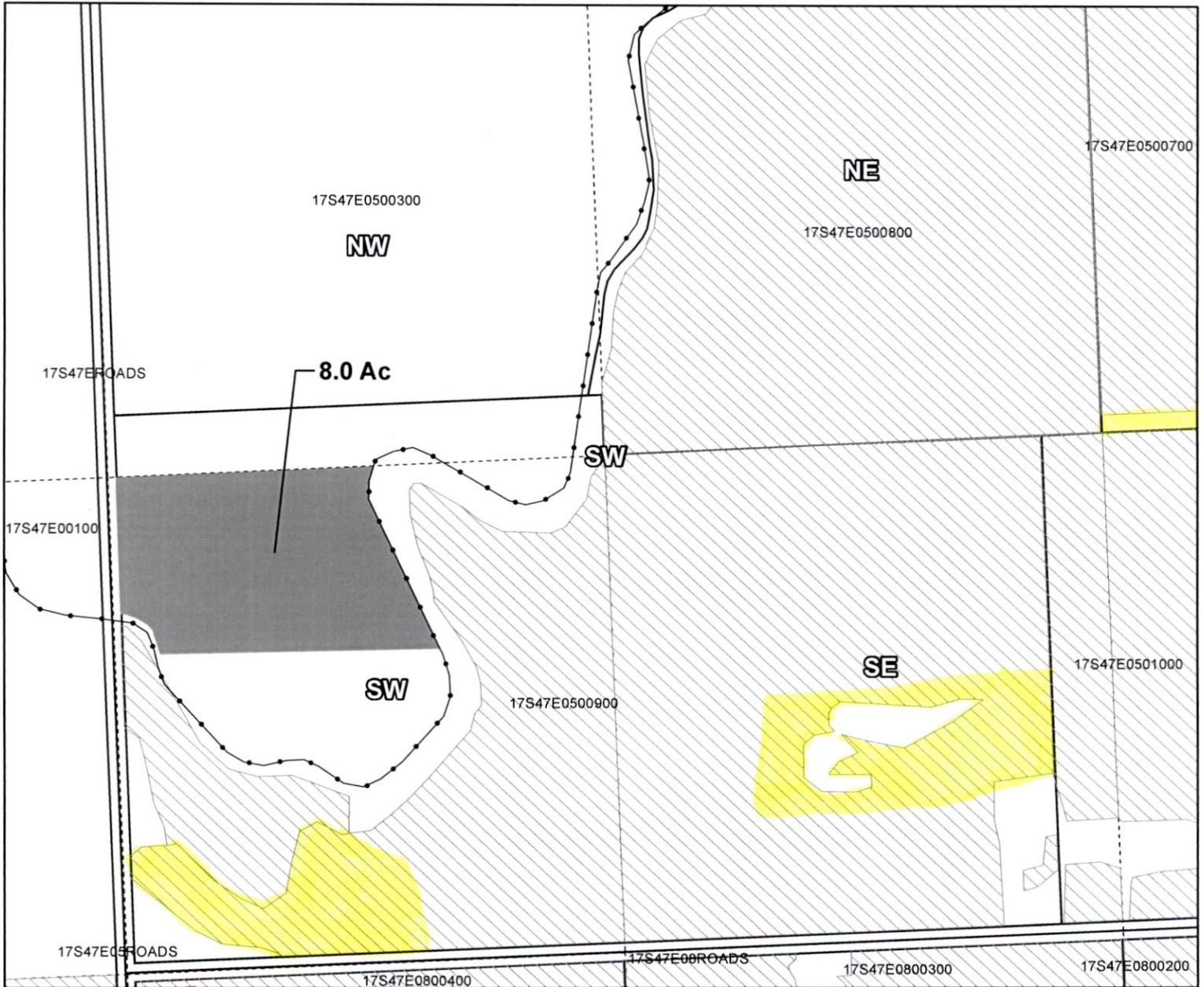
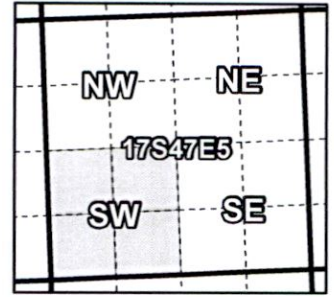
1 inch = 400 feet

Prepared by Owyhee Irrigation District | December 2020

Owyhee Irrigation District

2020 District Transfer Application "On" Map

Certificates: 75691
for Sherwin Koehn



Taxlot 900, T17 R47 S5: 8.0 Acres On (Cert #75691)

- Pipelines and Canals
- Transfer
- Taxlots
- ▨ Primary Water Right
- 19588

RECEIVED

JAN 04 2021

OWRD



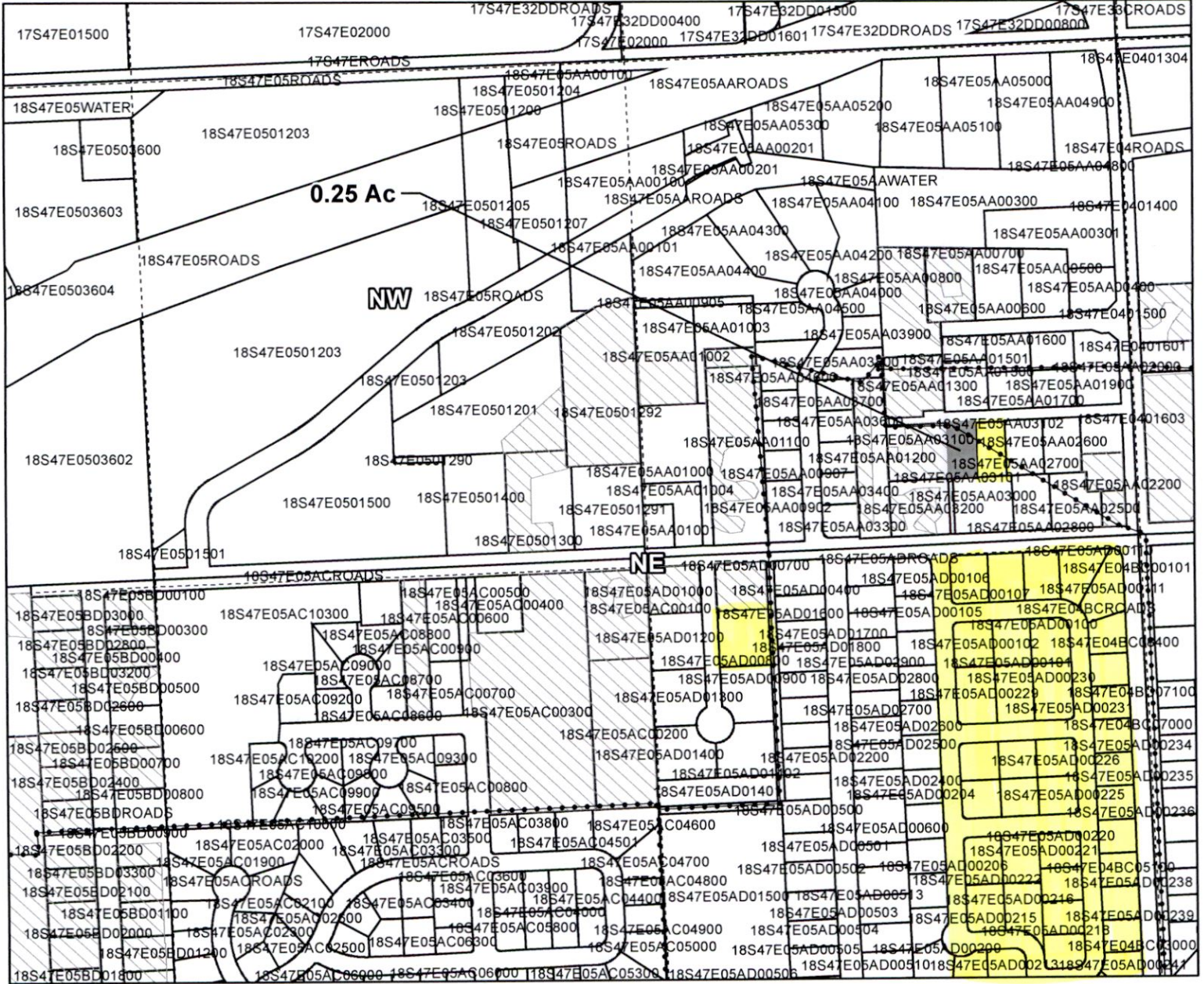
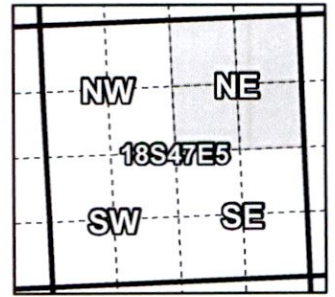
1 inch = 400 feet

Prepared by Owyhee Irrigation District | December 2020

Owyhee Irrigation District

2020 District Transfer Application "Off" Map

Certificates: 75691 + 75689
for Darrel Wilson



Taxlot 3101, T18 R47 S5: 0.25 Acres Off, 0.00 Acres Remaining (Cert # 75691)

+ 75689

RECEIVED

JAN 04 2021

OWRD

--- Pipelines and Canals

■ Transfer

□ Taxlots

▨ Primary Water Right

■ OFF

13588



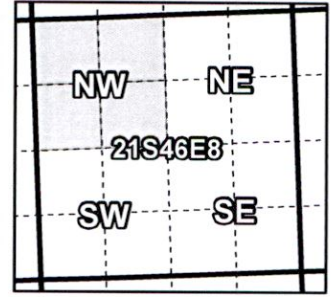
1 inch = 400 feet

Prepared by Owyhee Irrigation District | December 2020

Owyhee Irrigation District

2020 District Transfer Application "Off" Map

Certificates: 75691
for Chad Cruickshank



Taxlot 700, T21 R46 S8: 4.5 Acres Off (Cert #75691)

RECEIVED

JAN 04 2021

OWRD

- Pipelines and Canals
- Transfer
- Taxlots
- ▨ Primary Water Right

13588 ON

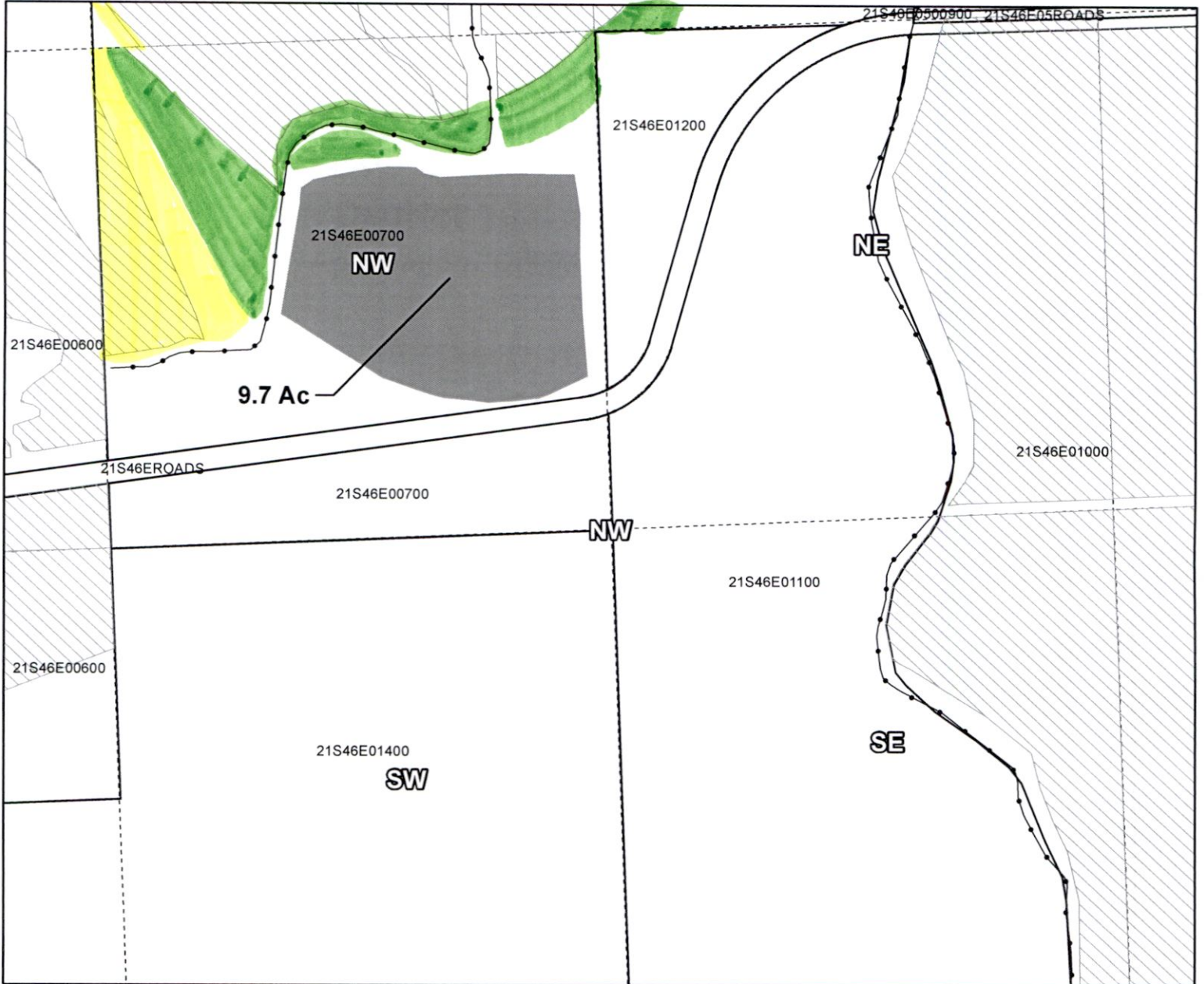
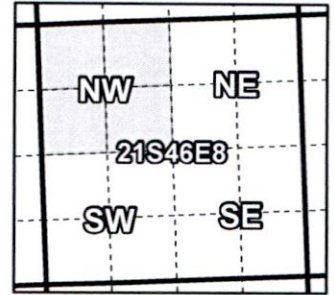


1 inch = 400 feet

Owyhee Irrigation District

2020 District Transfer Application "On" Map

Certificates: 75691
for Chad Cruickshank



Taxlot 700, T21 R46 S8: 9.7 Acres On (Cert #75691)

RECEIVED

JAN 04 2021

OWRD

- Pipelines and Canals
- Transfer
- Taxlots
- ▨ Primary Water Right

ON
13588 OFF



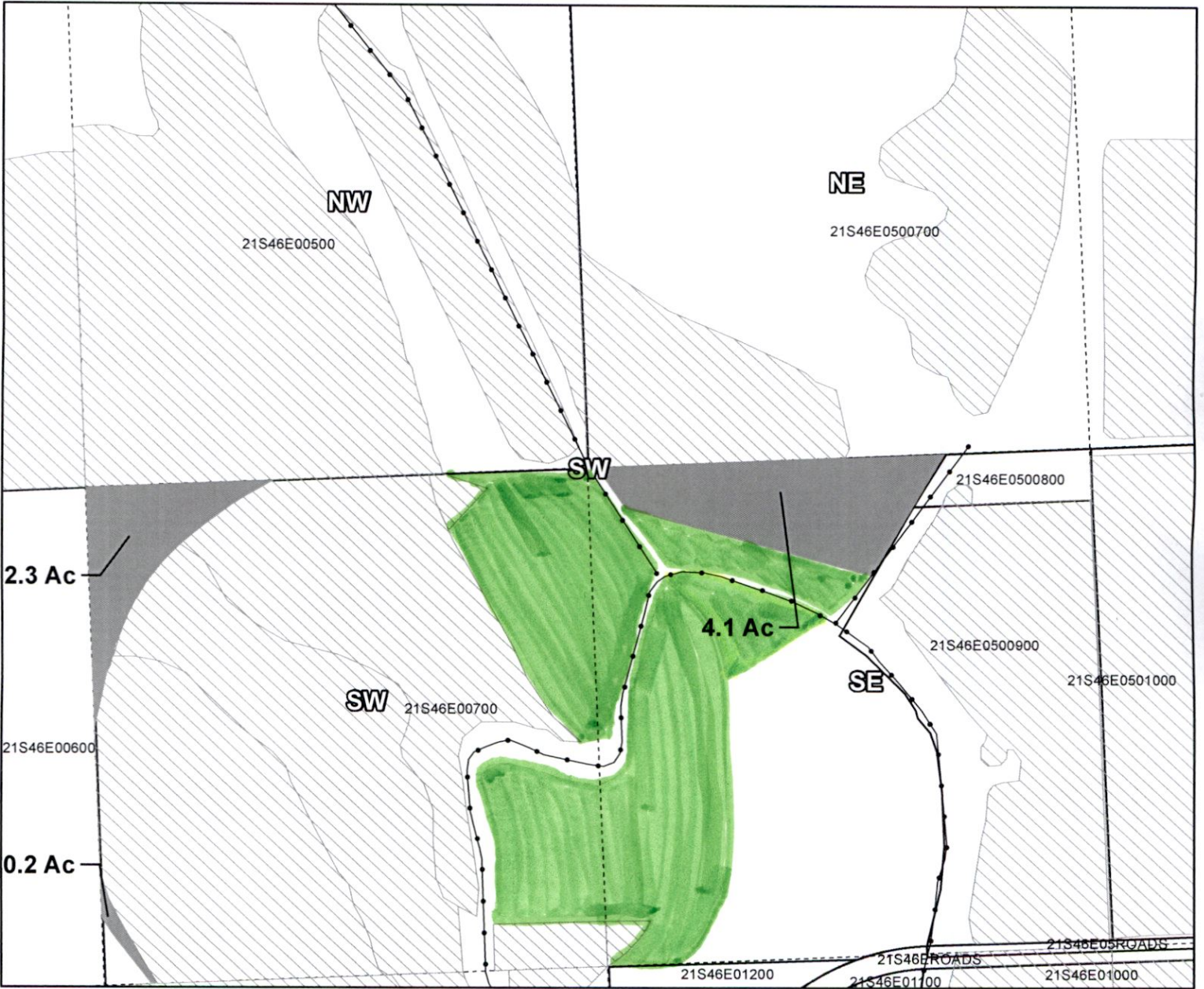
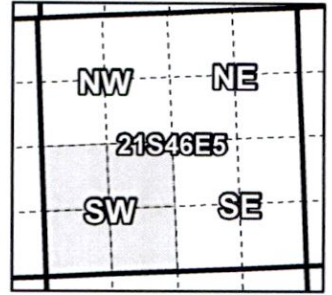
1 inch = 400 feet

Prepared by Owyhee Irrigation District | December 2020

Owyhee Irrigation District

2020 District Transfer Application "Off" Map

Certificates: 75691
for Chad Cruickshank



Taxlot 700, T21 R46 S5: 6.6 Acres Off (Cert #75691)

RECEIVED

JAN 04 2021

OWIRD

13588

- Pipelines and Canals
- Transfer
- Taxlots
- Primary Water Right
- ON



1 inch = 400 feet

Prepared by Owyhee Irrigation District | December 2020

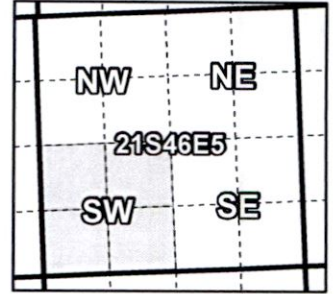
Owyhee Irrigation District

2020 District Transfer Application "On" Map

RECEIVED

JAN 04 2021

OWRD



Certificates: 75691
for Chad Cruickshank



Taxlot 700, T21 R46 S5: 1.4 Acres On (Cert #75691)

- Pipelines and Canals
- Transfer
- Taxlots
- Primary Water Right
- OFF
- ON

13588



1 inch = 400 feet