




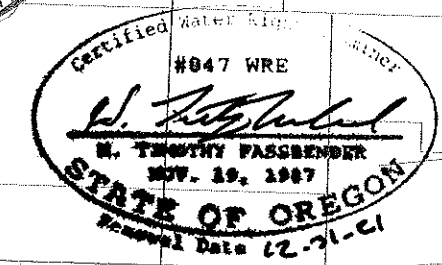
LEGEND

- Roads
- Waterways
- Railroad
- Parcels
-  Cert# 36521 Proposed Changed Character of Use Boundary
-  Cert# 36521 Unchanged Character of Use Boundary

NOTE

THIS MAP WAS PREPARED FOR THE PURPOSE OF IDENTIFYING THE LOCATION OF THE WATER RIGHT ONLY. IT IS NOT INTENDED TO PROVIDE DIMENSIONS OR LOCATIONS OF PROPERTY OWNERSHIP LINES.

T18S, R3W, W.M. & T19S, R3W, W.M.



LANE COUNTY
DEPARTMENT OF PUBLIC WORKS
WASTE MANAGEMENT DIVISION
JEFFREY T. ORLANDINI
Public Works Director
Waste Management Manager
0 660 1120
GRAPHIC SCALE
(In Feet)

Owner: Lane County
Address: 125 E 8th Ave, Eugene, Oregon 97401
Phone Number: 541-682-6900
Tax Lot Information: 19-03-01-00-00100

Quamash Prairie
Transfer Application Map
Cert# 36521
PROJECT NO. 365730722
ROAD NO. IV/A
DATE July 2021
FIGURE 1

RECEIVED
JUL 22 2021
OWRD

13780

Quamash Prairie Parcel
(T.19S-R.03W-S.01-T.L. 00100)

Proposed New POD 1
(65931) Location
2010' N & 1193' W of SE
Skinner DLC #74

Existing P.O.D. 1 (65931); 1720' N &
1150' W of SE Skinner DLC #74
P.O.D. 2 (65932); 940' N &
730' W of SE Skinner DLC
#74

Water Right
Certificate # 36521 Bndry
(150.1 acres)

1/4 - 1/4 Bndry Lines

Section Bndry Lines

