




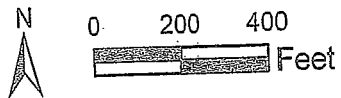


-  Certificate 75691
-  Quarter Quarter Line
-  Section Line
-  Road
-  Tax Lot Line



1 inch = 400 feet

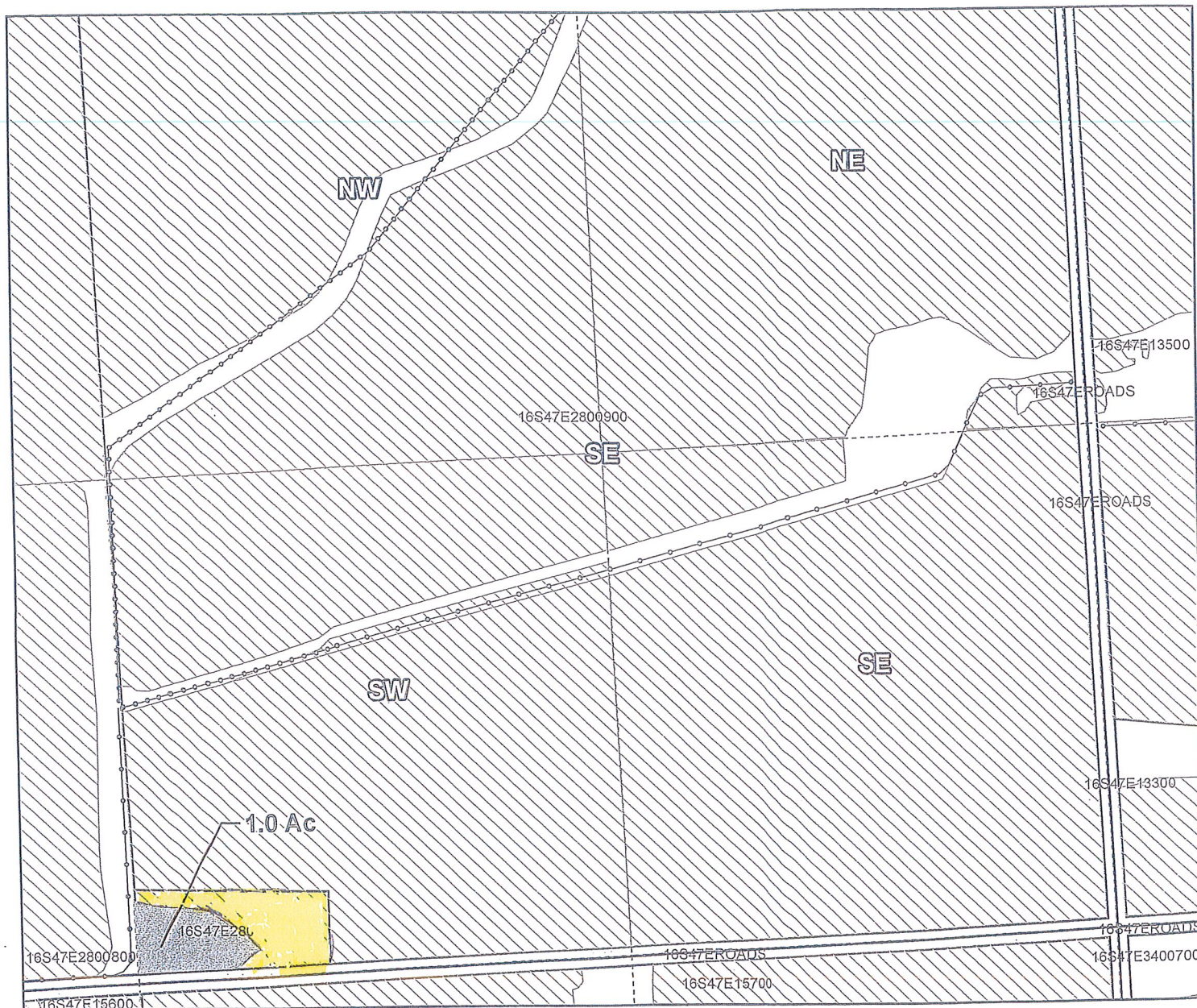
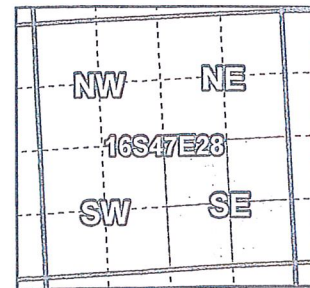
OWRD RECEIVED
 Ann Reece, 10/27/2021, 10:15:14 AM

Morning Light Farms
 map prepared by
 Nancy Rorick Consulting

Owyhee Irrigation District

2019 District Transfer Application Final Proof Map

Certificates: 75691
for Joseph Turpen



Taxlot 1100, 16S 47E S28: 1.0 Acres On, 1.0 Acres Total (Cert #75691)

- Pipelines and Canals
- Transfer
- Taxlots
- Primary Water Right

OWRD RECEIVED
Ann Reece, 10/27/2021, 10:15:14 AM



1 inch = 400 feet

Prepared by Owyhee Irrigation District | December 2019

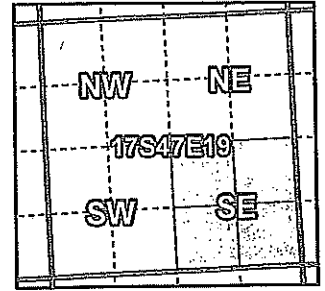
Owyhee Irrigation District 2019 District Transfer Application

FINAL PROOF MAP

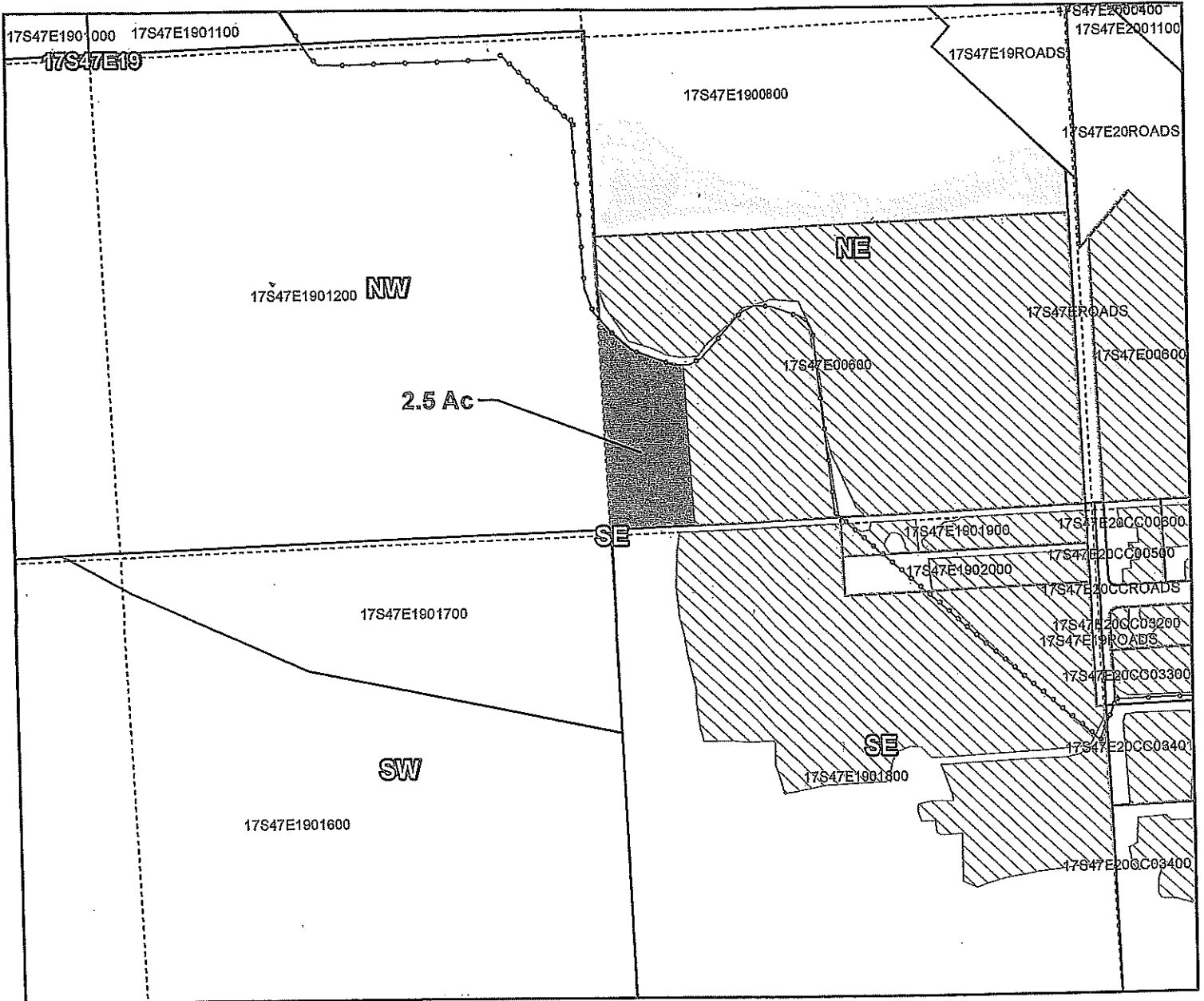
RECEIVED

OCT 04 2021

OWRD



Certificates: 75691
for Walt Rogers



Taxlot 600, 17S 47E S19: 2.5 Acres On, 27.0 Acres Total (Cert #75691)

- Pipelines and Canals
- Transfer
- Taxlots
- Primary Water Right

078



1 inch = 400 feet

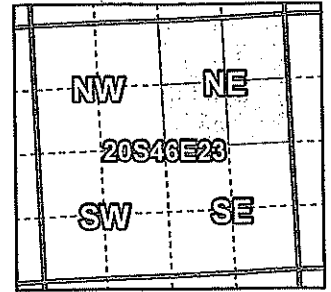
Prepared by Owyhee Irrigation District | December 2019

Owyhee Irrigation District
2019 District Transfer Application FINAL PROOF MAP

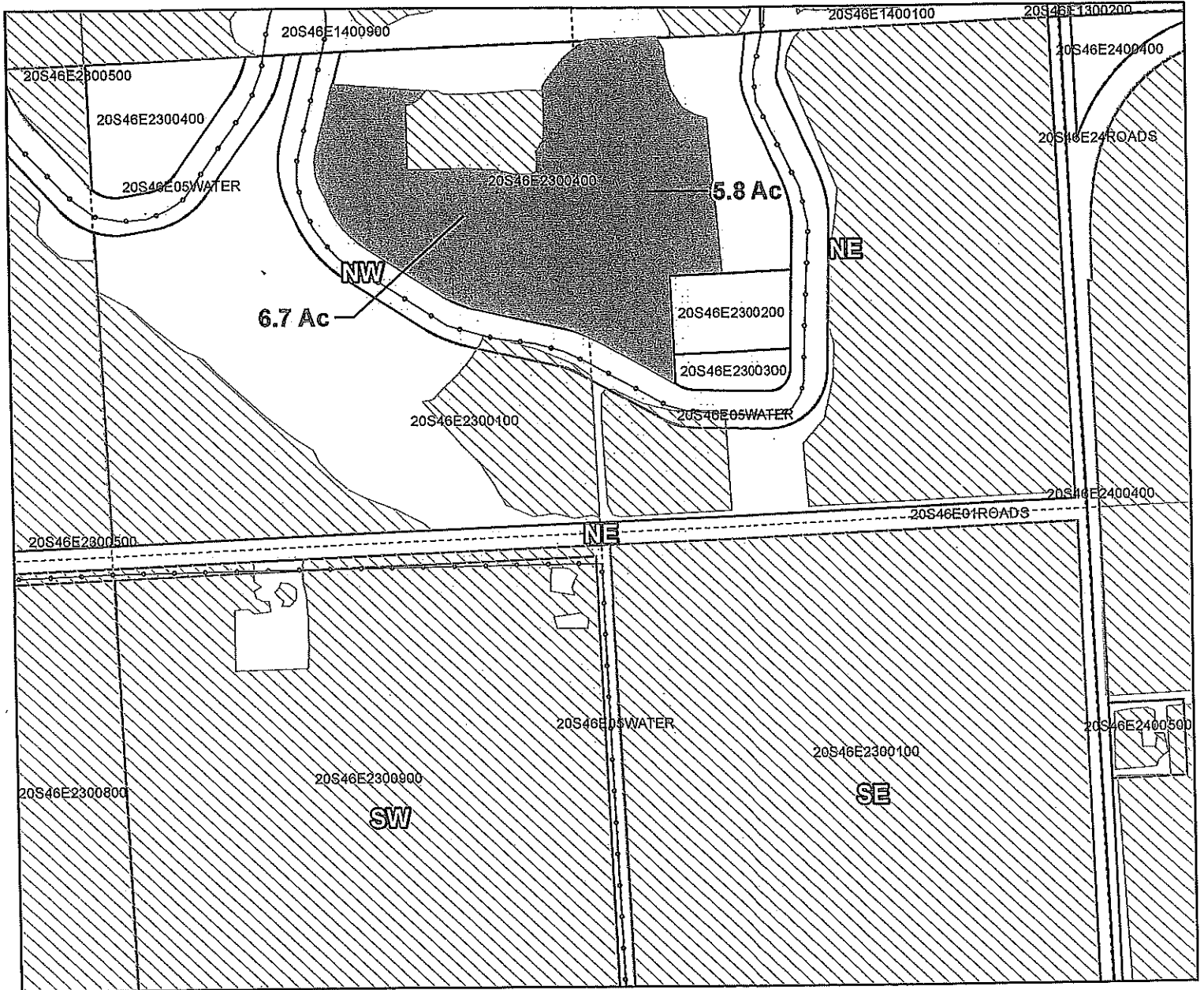
RECEIVED

OCT 04 2021

OWRD



Certificates: 75691
 for Tim Brown



Taxlot 400, 20S 46E S23: 12.5 Acres On, 14.5 Acres Total (Cert #75691)

- Pipelines and Canals
- Transfer
- Taxlots
- Primary Water Right



1 inch = 400 feet

Owyhee Irrigation District

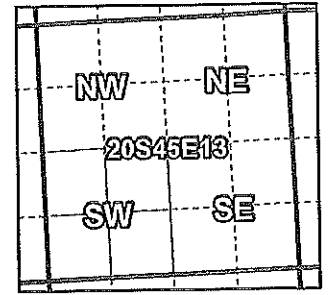
2019 District Transfer Application FINAL PROOF MAP

Certificates: 75691

for Brent May

RECEIVED

OCT 04 2021



Taxlot 700, 20S 45E S13: 2.4 Acres On, 20.71 Acres Total (Cert #75691)

- Pipelines and Canals
- Transfer
- Taxlots
- Primary Water Right

off



1 inch = 400 feet

Prepared by Owyhee Irrigation District | December 2019

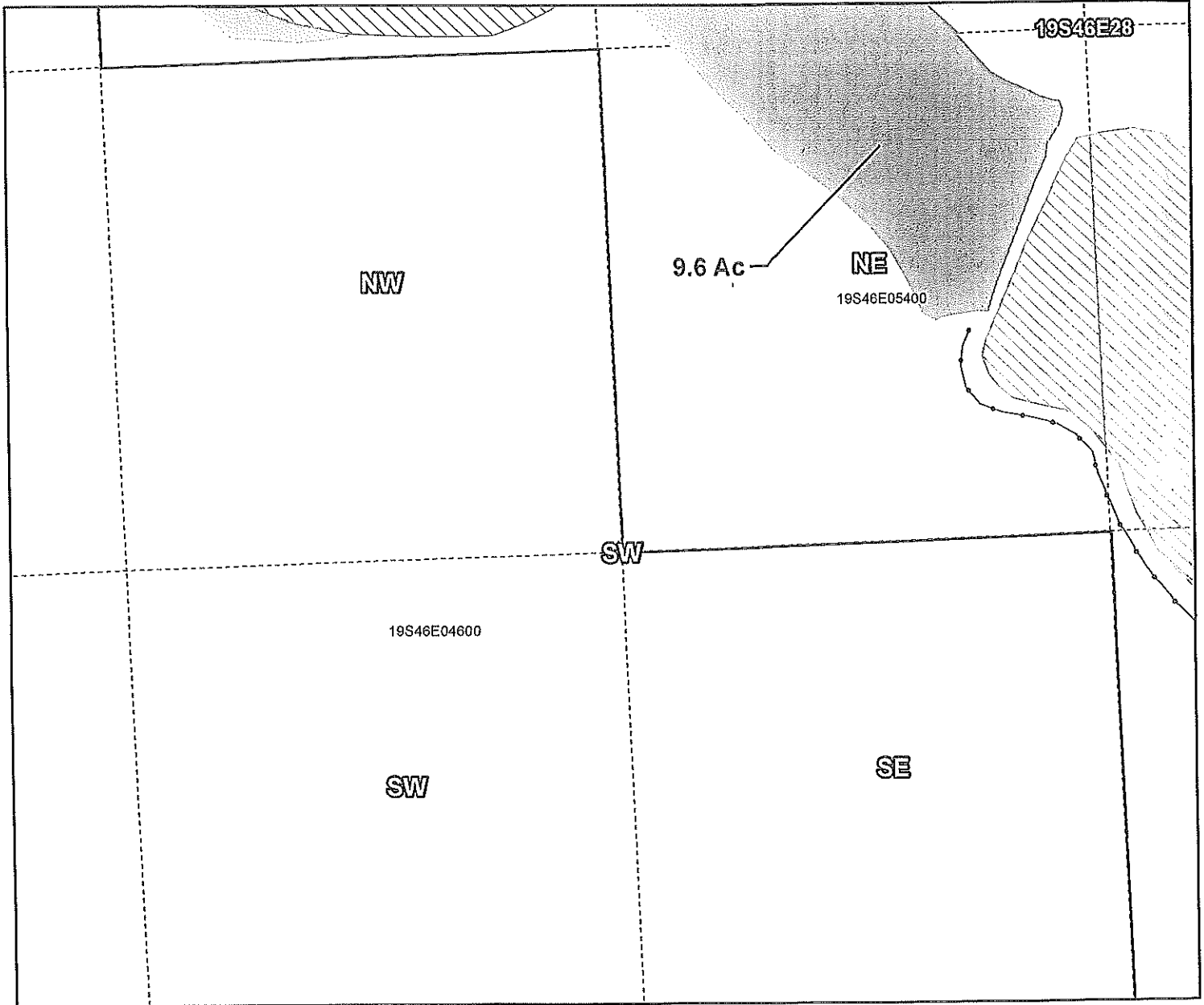
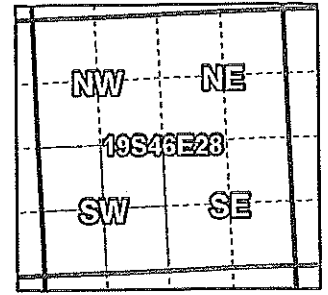
Owyhee Irrigation District
 2019 District Transfer Application FINAL PROOF MAP

Certificates: 75691
 for Henry Mautz

RECEIVED

OCT 04 2021

OWIRD



Taxlot 5400, 19S 46E S28: 9.6 Acres On, 9.6 Acres Total (Cert #75691)

- Pipelines and Canals
- Transfer
- Taxlots
- Primary Water Right

off



1 inch = 400 feet

Owyhee Irrigation District

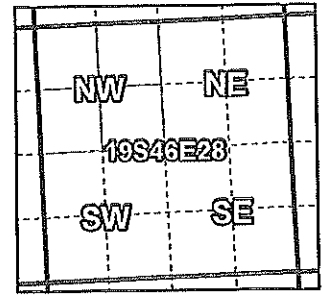
2019 District Transfer Application

FINAL PROOF MAP

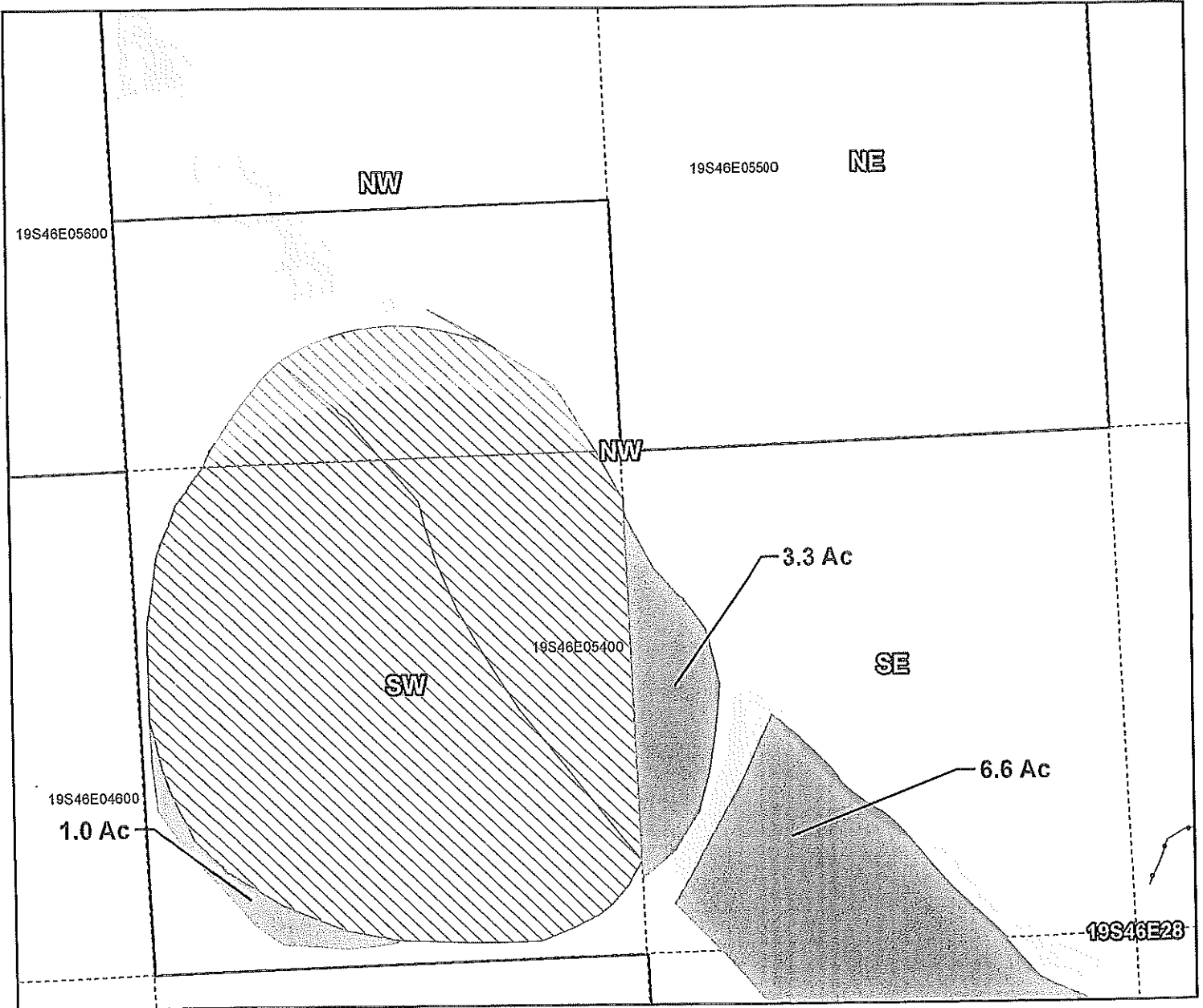
RECEIVED

OCT 04 2021

OWRD



Certificates: 75691
for Henry Mautz



Taxlot 5400, 19S 46E S28: 1.0 Acres On, 34.53 Acres Total (Cert #75691)

Taxlot 5400, 19S 46E S28: 3.3 Acres On, 3.3 Acres Total (Cert #75691)

Taxlot 5400, 19S 46E S28: 6.6 Acres On, 9.9 Acres Total (Cert #75691)

- Pipelines and Canals
- Transfer
- Taxlots
- ▨ Primary Water Right



1 inch = 400 feet

off

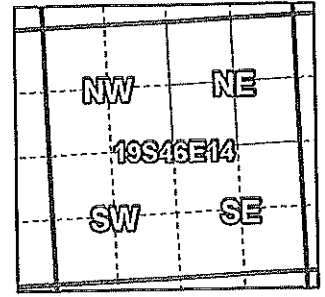
Owyhee Irrigation District 2019 District Transfer Application

FINAL PROOF MAP

RECEIVED

OCT 04 2021

OWRD



Certificates: 75691
for Scott Kesler



Taxlot 500, 19S 46E S14: 3.5 Acres On, 28.5 Acres Total (Cert #75691)

- Pipelines and Canals
- Transfer
- Taxlots
- Primary Water Right



1 inch = 400 feet

Prepared by Owyhee Irrigation District |

Handwritten signature/initials

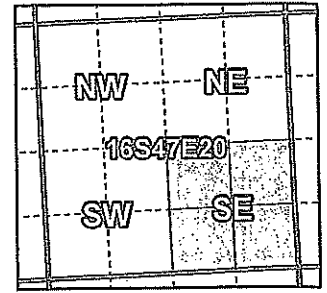
Owyhee Irrigation District
 2019 District Transfer Application FINAL PROOF MAP

Certificates: 75691
 for Kelly Hunter

RECEIVED

OCT 04 2021

OWIRD



Taxlot 7400, 16S 47E S20: 2.5 Acres On, 31.8 Acres Total (Cert #75691)

- Pipelines and Canals
- Transfer
- Taxlots
- Primary Water Right

att



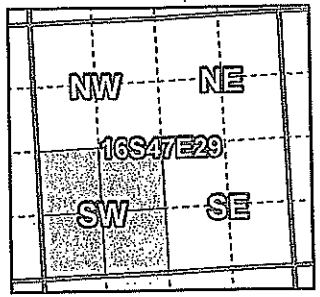
1 inch = 400 feet

Prepared by Owyhee Irrigation District | December 2019

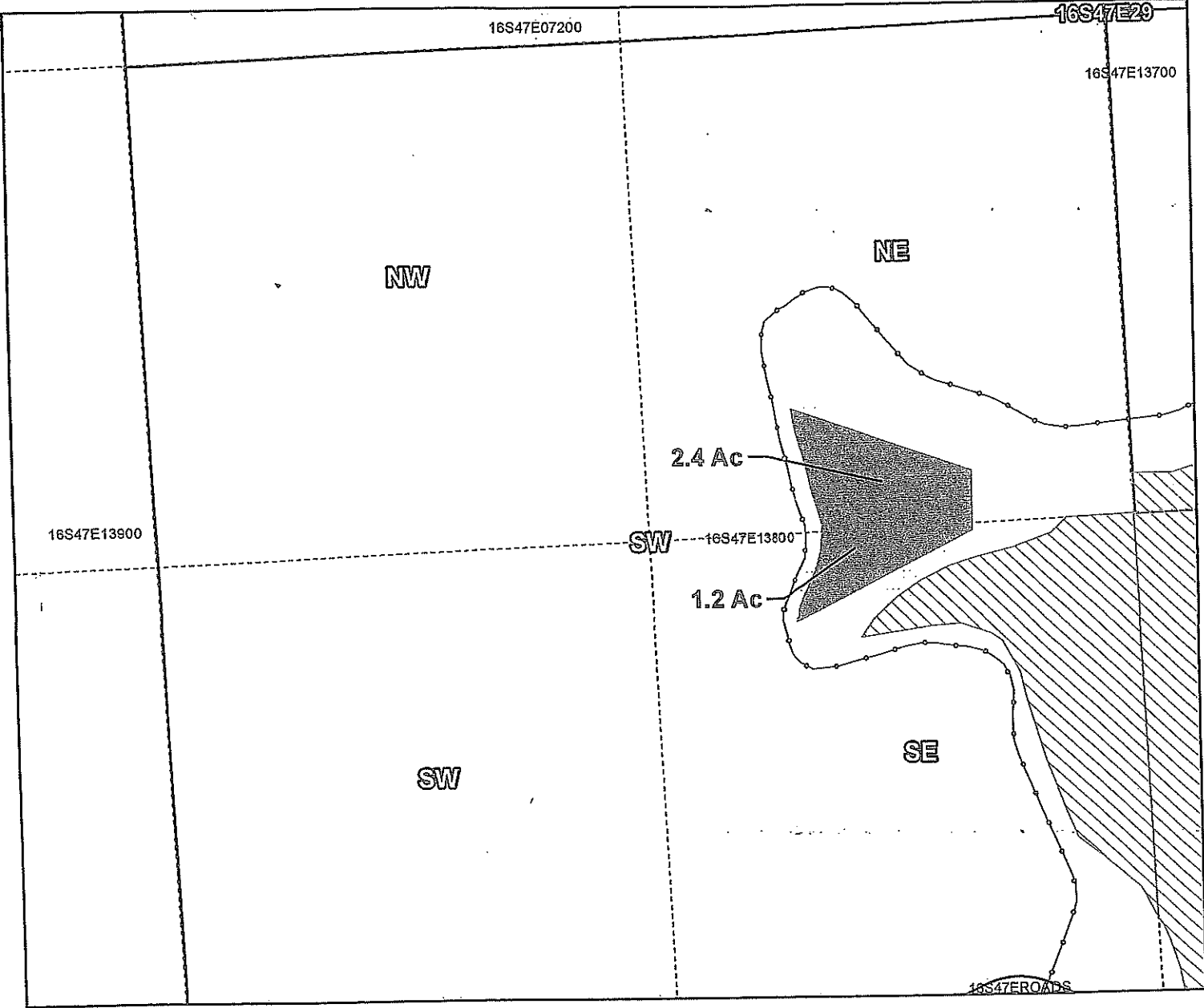
Owyhee Irrigation District
 2019 District Transfer Application

FINAL PROOF MAP

RECEIVED
 OCT 04 2021
 OWRD



Certificates: 75691
 for BR Farms



Taxlot 13800, 16S 47E S29: 2.4 Acres On, 2.4 Acres Total (Cert #75691)
 Taxlot 13800, 16S 47E S29: 1.2 Acres On, 8.5 Acres Total (Cert #75691)

- Pipelines and Canals
- ▨ Transfer
- ▭ Taxlots
- ▨ Primary Water Right



1 inch = 400 feet

SUPERSEDED

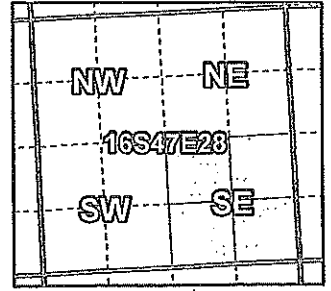
Owyhee Irrigation District
2019 District Transfer Application

Final Proof Map

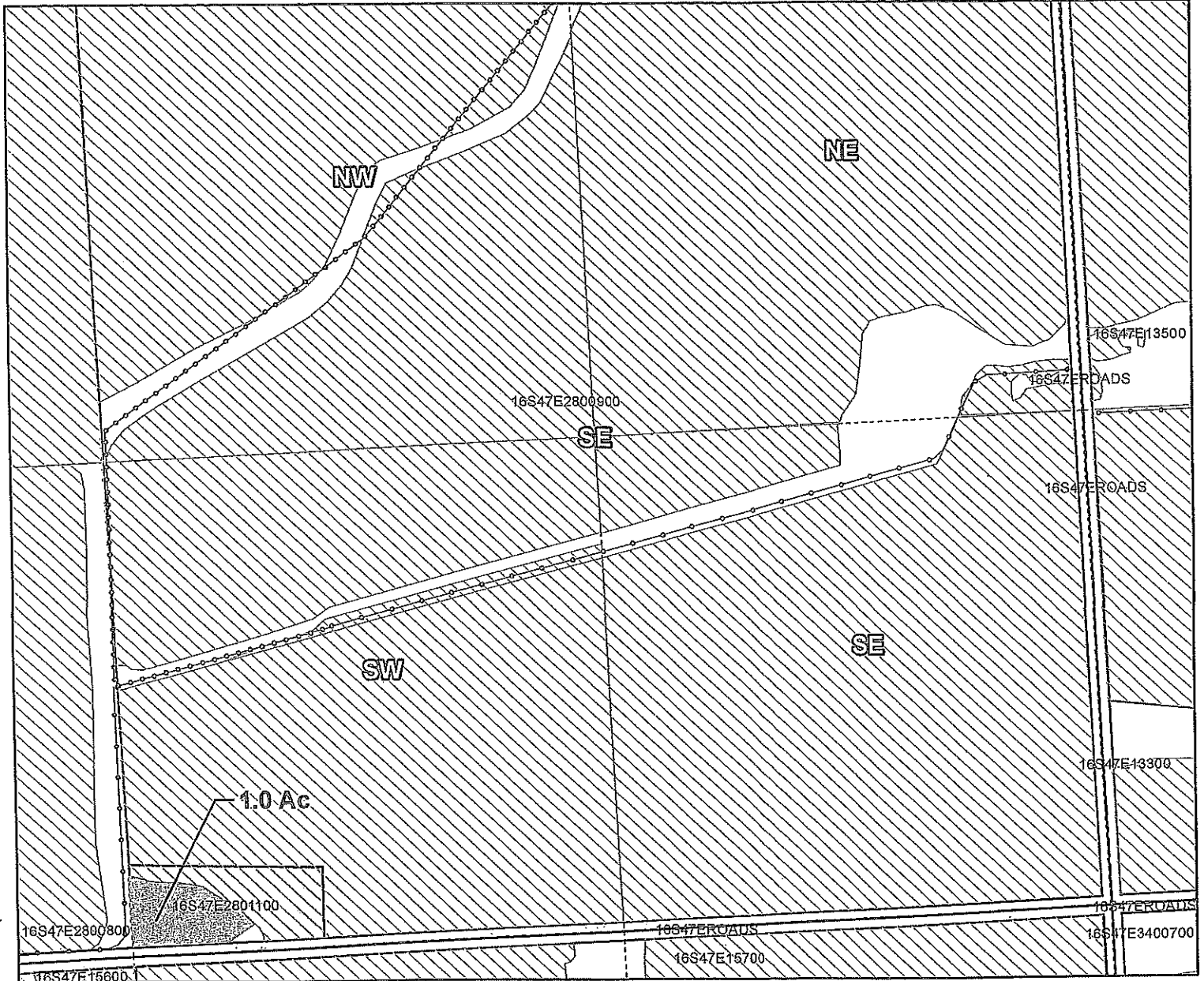
RECEIVED

OCT 04 2021

OWRD



Certificates: 75691
for Joseph Turpen



Taxlot 1100, 16S 47E S28: 1.0 Acres On, 1.0 Acres Total (Cert #75691)

- Pipelines and Canals
- Transfer
- Taxlots
- Primary Water Right

off



1 Inch = 400 feet

Prepared by Owyhee Irrigation District | December 2019