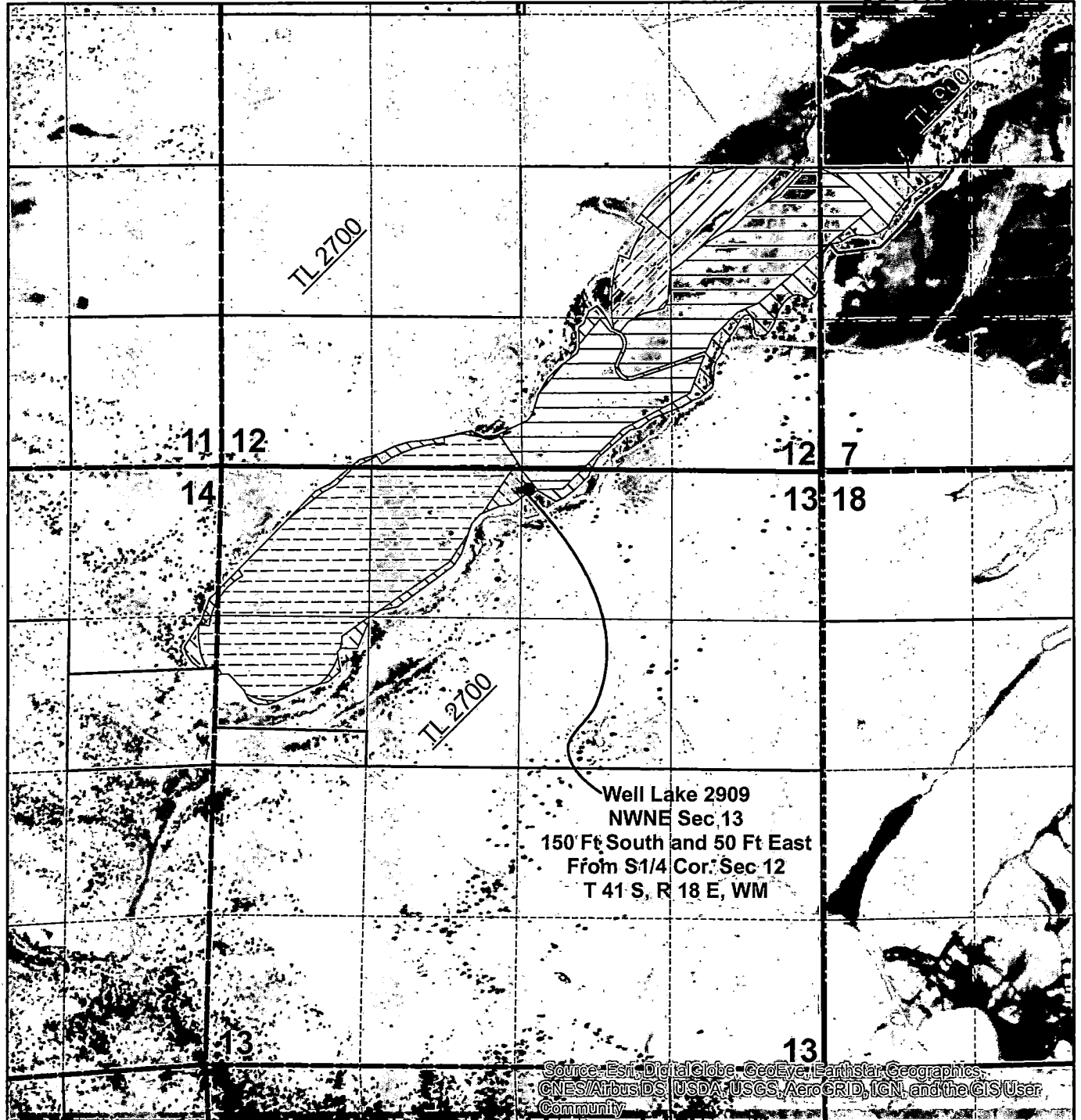


Michael J Plechaty & Joyce Y Plechaty Revocable Trust







Proof of Use Map

Certificates 58072 & 58074

T 41 S, R 18 & 19 E
Sec 7, 12, 13 & 14



Legend

-  C 58072 No Change 71.68 ac
-  C 58072 From 7.82 ac
-  C 58072 To 7.82 ac
-  C 58074 No Change 59.23 ac
-  C 58074 From 14.97 ac
-  C 58074 To 14.97 ac

● Well

N



1 inch = 1,320 feet

Note: This map is not intended to provide legal dimensions or locations of property ownership lines.

RECEIVED

OCT 26 2021

12856
OWRD

RECEIVED

OCT 12 2021

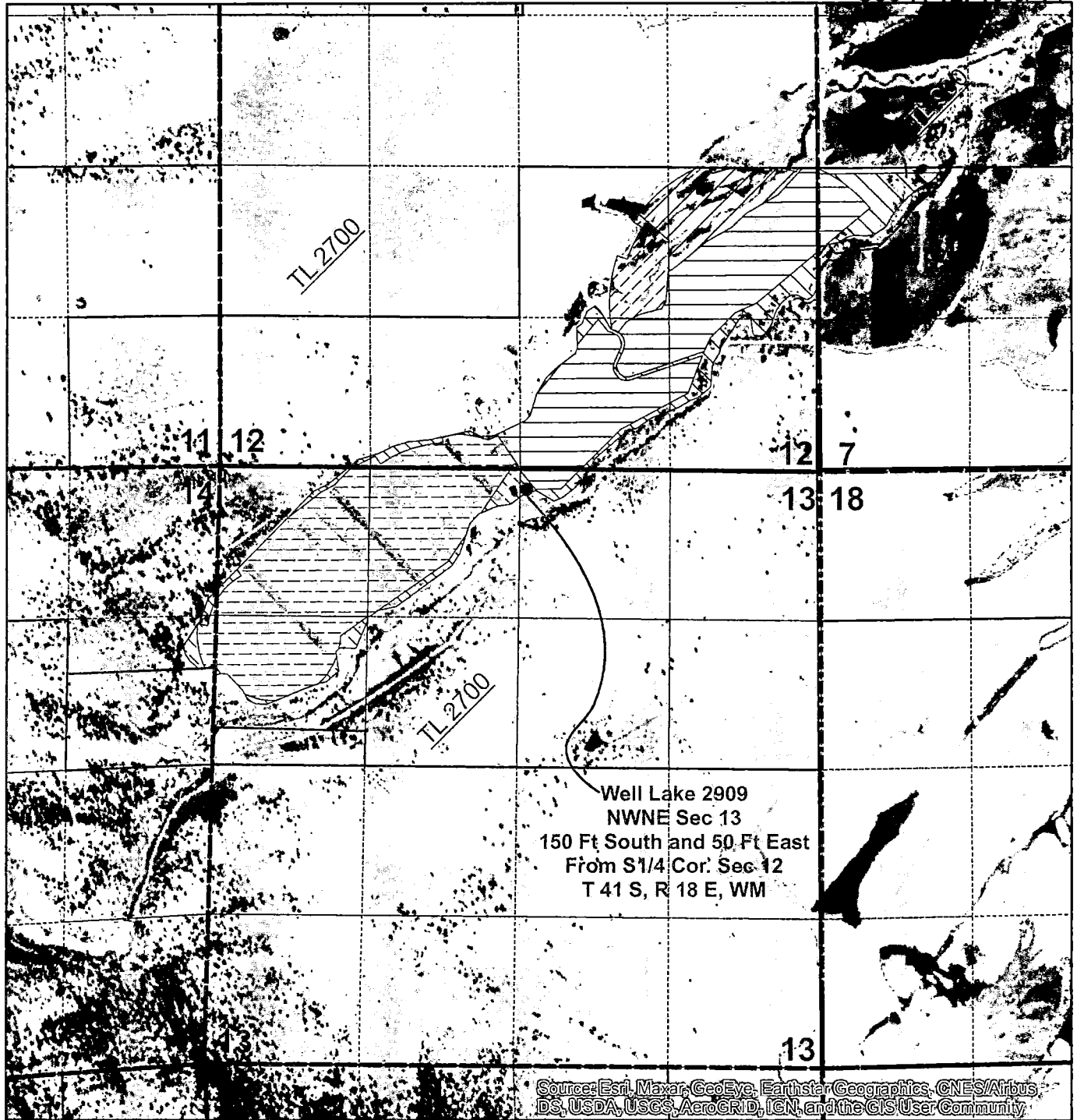
OWRD

Michael J Plechaty & Joyce Y Plechaty Revocable Trust

Proof of Use Map








Certificates 58072 & 58074

T 41 S, R 18 & 19 E
Sec 7, 12, 13 & 14



Source: Esri, Maxar, GeoEye, Earthstar Geographics, CNES/Airbus DS, USDA, USGS, AeroGRID, IGN, and the GIS User Community

Legend

-  C 58072 No Change 71.68 ac
-  C 58072 From 7.82 ac
-  C 58072 To 7.82 ac
-  C 58074 No Change 59.23 ac
-  C 58074 From 14.97 ac
-  C 58074 To 14.97 ac
-  Well

N
1 inch = 1,320 feet

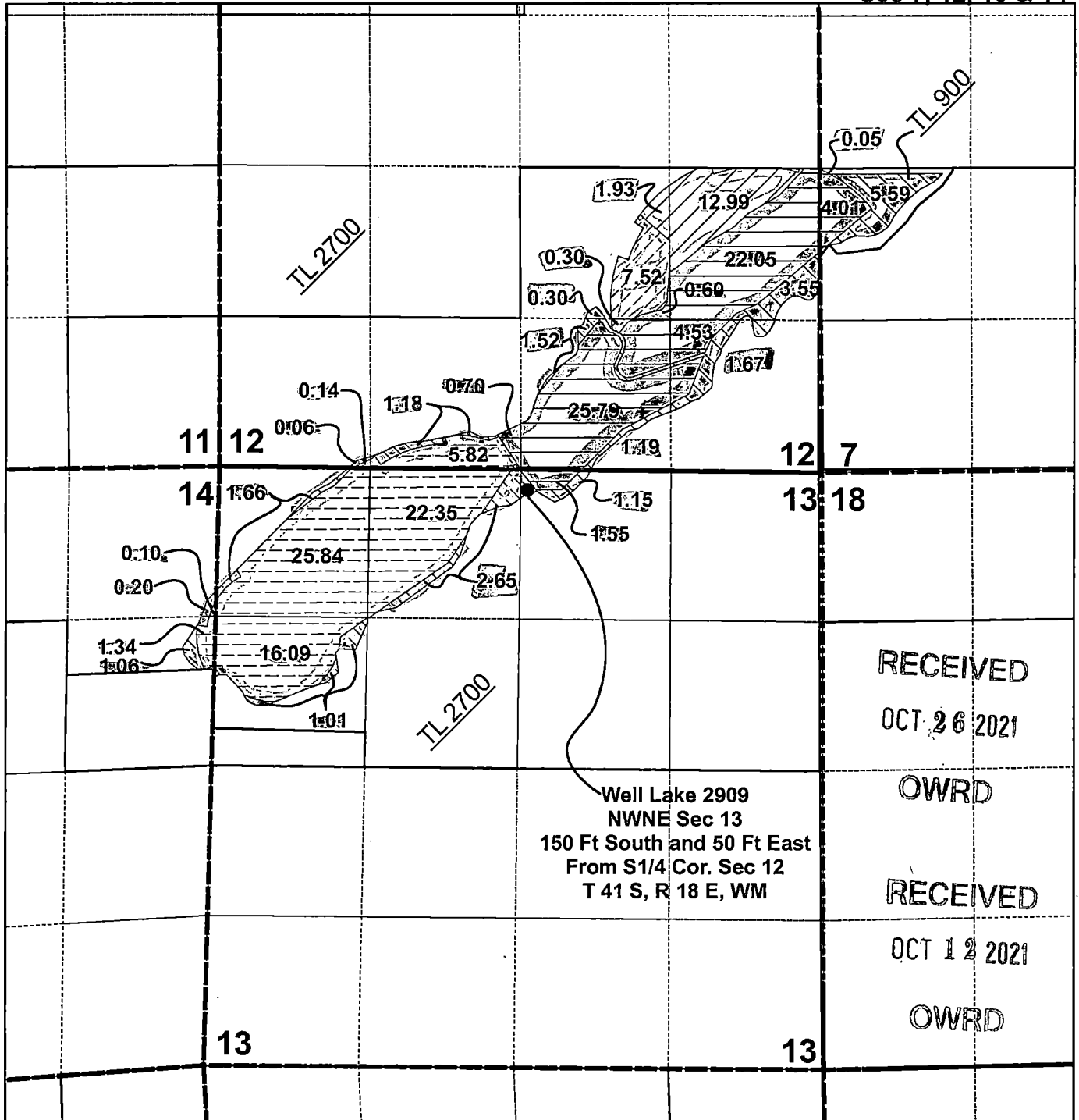
Note: This map is not intended to provide legal dimensions or locations of property ownership lines.

RECEIVED
OCT 26 2021
13856
OWRD

RECEIVED
OCT 12 2021
OWRD

Michael J Plechaty & Joyce Y Plechaty Revocable Trust
 Water Right Transfer Application Map
 Certificates 58072 & 58074







T 41 S, R 18 & 19 E
 Sec 7, 12, 13 & 14



RECEIVED
 OCT 26 2021
 OWRD

RECEIVED
 OCT 12 2021
 OWRD

Legend

-  C 58072 No Change 71.68 ac
-  C 58072 From 7.82 ac
-  C 58072 To 7.82 ac
-  C 58074 No Change 59.23 ac
-  C 58074 From 14.97 ac
-  C 58074 To 14.97 ac

● Well

N

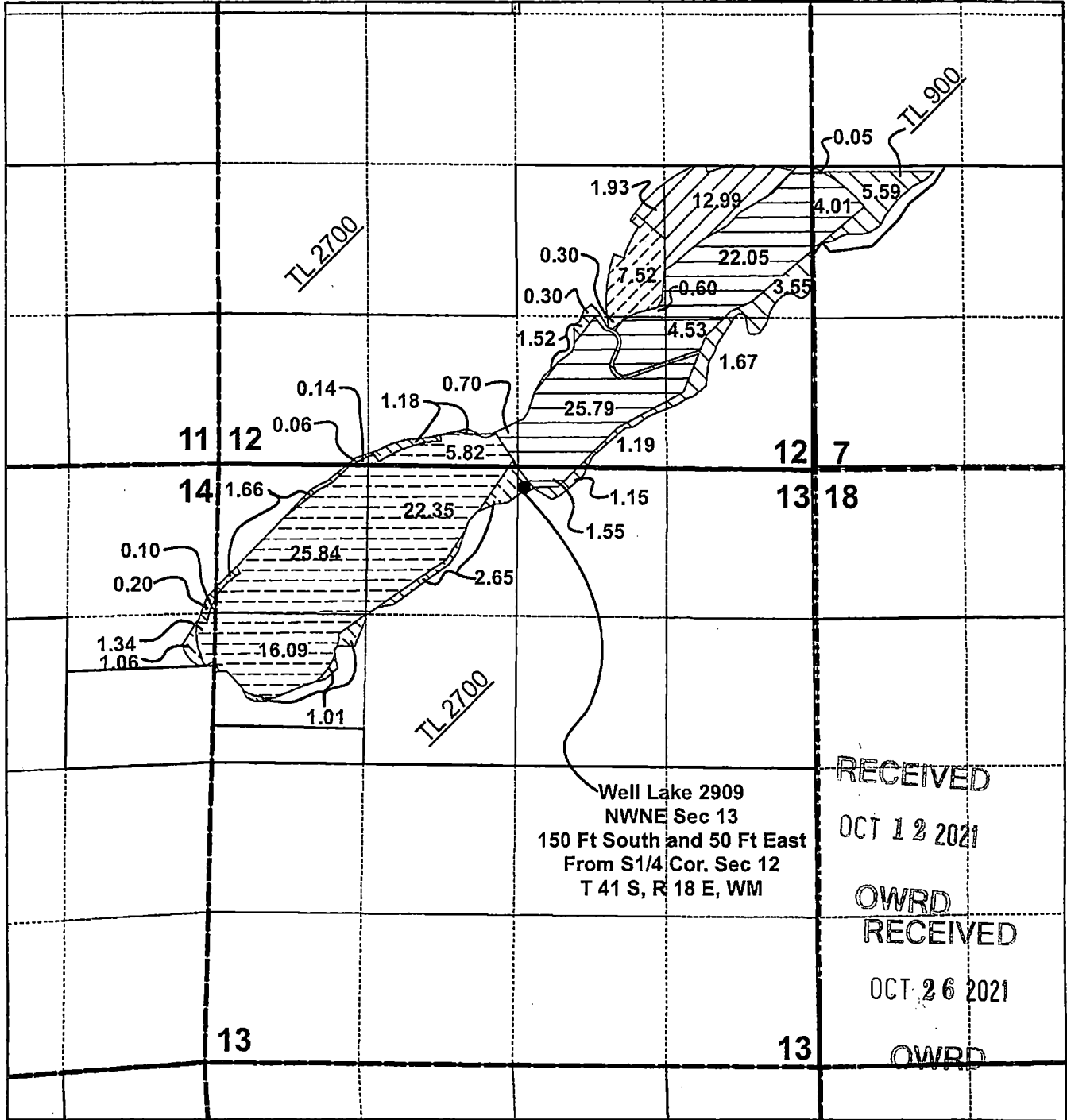


1 inch = 1,320 feet

Note: This map is not intended to provide legal dimensions or locations of property ownership lines.








**Michael J Plechaty & Joyce Y Plechaty Revocable Trust
Water Right Transfer Application Map
Certificates 58072 & 58074**

T 41 S, R 18 & 19 E
Sec 7, 12, 13 & 14




RECEIVED
OCT 12 2021
OWRD
RECEIVED
OCT 26 2021
OWRD

Legend

-  C 58072 No Change 71.68 ac
-  C 58072 From 7.82 ac
-  C 58072 To 7.82 ac
-  C 58074 No Change 59.23 ac
-  C 58074 From 14.97 ac
-  C 58074 To 14.97 ac
-  Well

N
1 inch = 1,320 feet



Note! This map is not intended to provide legal dimensions or locations of property ownership lines.

13856