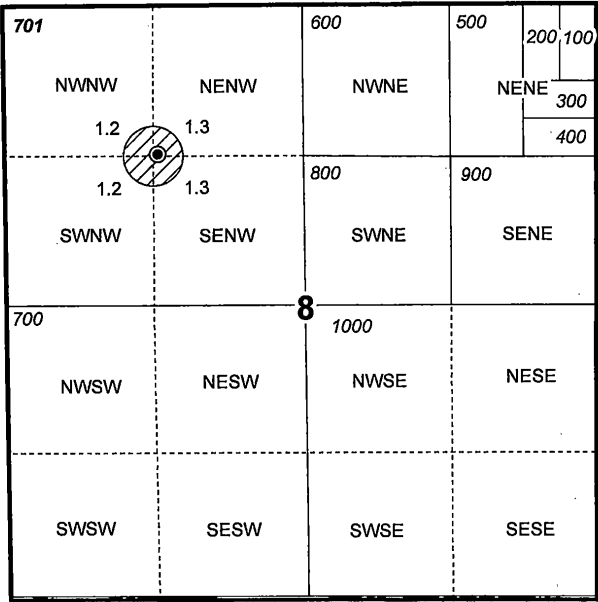


**T27S R19E, WM,
LAKE COUNTY, OR**

6

5

4



County Road No. 5-14 (Christmas Valley - Wagontire Hwy)

7

8

9

18

17

16



0 1,320 Feet

1" = 1,320'

- Well 1 (LAKE 1166)
- POU IR C-76468 "ON" 6-11-1980
- Section
- Quarter Quarter
- Tax Lot


60018865

Well 1 (LAKE 1166) Location:
S 44° 41'21" W 1,856.71'
of the N 1/4 Cor Sec 8

RECEIVED

NOV 04 2021

OWRD



RENEWAL DATE 12/31/2020



**TRANSFER "ON" MAP
Nofziger Ranch**

C-76468 "ON" MAP

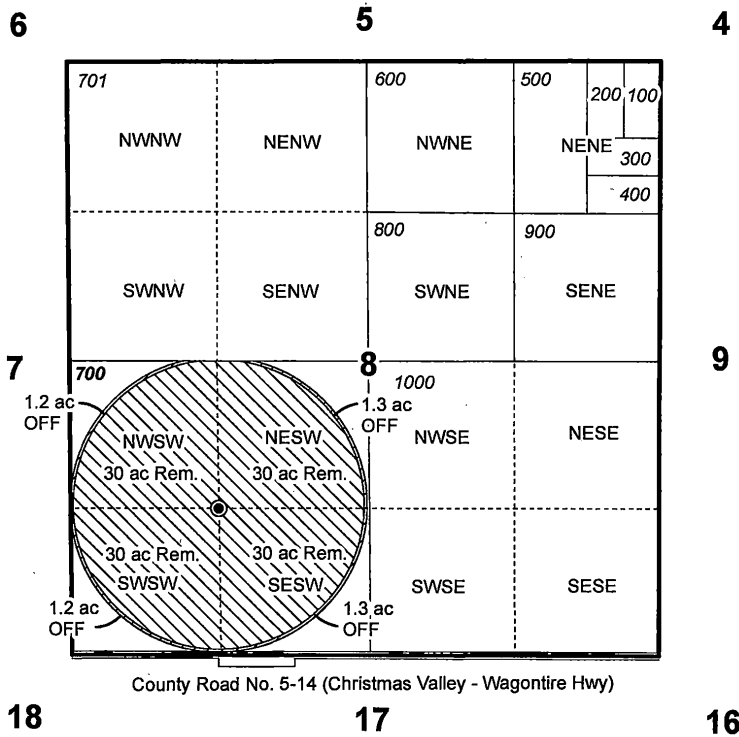
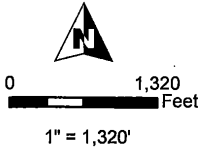
Date: 6/20/2020

This map is not intended
to provide legal dimensions
or locations of property
ownership lines.

WATER RIGHT SERVICES, LLC
PO BOX 1830, BEND, OR 97709
WWW.OREGONWATER.US CCB # 197121
johnshort@usa.com 541-389-2837

T27S R19E, WM,
LAKE COUNTY, OR

19865



- Well 2 (LAKE 1165)
- POU IR C-76468 "OFF" 6-11-1980
- POU IR C-76468 "REMAINING" 6-11-1980
- Section
- - - - Quarter Quarter
- Tax Lot

Well 2 (LAKE 1165) Location:
1320' S, 1300' W of Center 1/4 Cor

RECEIVED

NOV 04 2021

OWRD



RENEWAL DATE 12/31/2020



TRANSFER "OFF" MAP
Nofziger Ranch

C-76468 "OFF" MAP

Date: 6/20/2020

This map is not intended
to provide legal dimensions
or locations of property
ownership lines.

WATER RIGHT SERVICES, LLC
PO BOX 1830, BEND, OR 97709
WWW.OREGONWATER.US CCB # 197121
johnshort@usa.com 541-389-2837

**T27S R19E, WM,
LAKE COUNTY, OR**



0 1,320 Feet

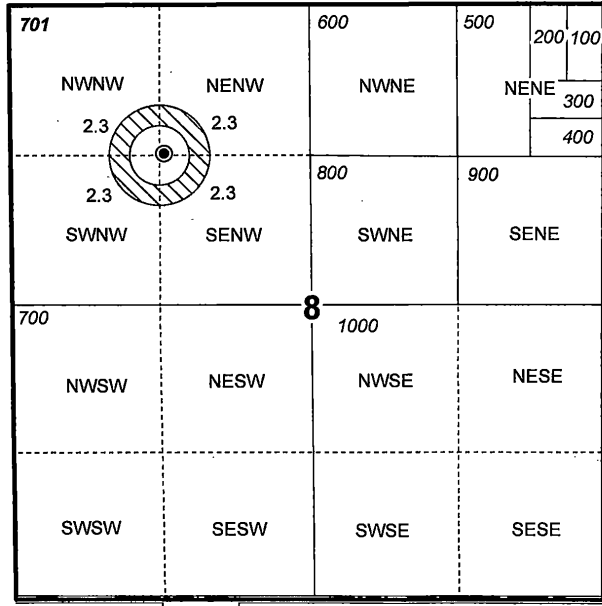
1" = 1,320'

13865

6

5

4



7

8

9

18

17

16

County Road No. 5-14 (Christmas Valley - Wagontire Hwy)


- Well 1 (LAKE 1166)
- POU IR C-91153 "ON" 7-10-1980
- Section
- - - - Quarter Quarter
- Tax Lot

Well 1 (LAKE 1166) Location:
S 44° 41'21" W 1,856.71'
of the N 1/4 Cor Sec 8

RECEIVED

NOV 04 2021

OWRD



RENEWAL DATE 12/31/2020



**TRANSFER "ON" MAP
Nofziger Ranch**

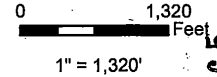
C-91153 "ON" MAP

Date: 6/20/2020

This map is not intended
to provide legal dimensions
or locations of property
ownership lines.

WATER RIGHT SERVICES, LLC
PO BOX 1830, BEND, OR 97709
WWW.OREGONWATER.US CCB # 197121
johnshort@usa.com 541-389-2837

T27S R17E, WM,
LAKE COUNTY, OR



5
6
7
8
9
10
11
12
13
14
15
16
17
18
19
20
21
22
23
24
25
26
27
28
29
30
31
32

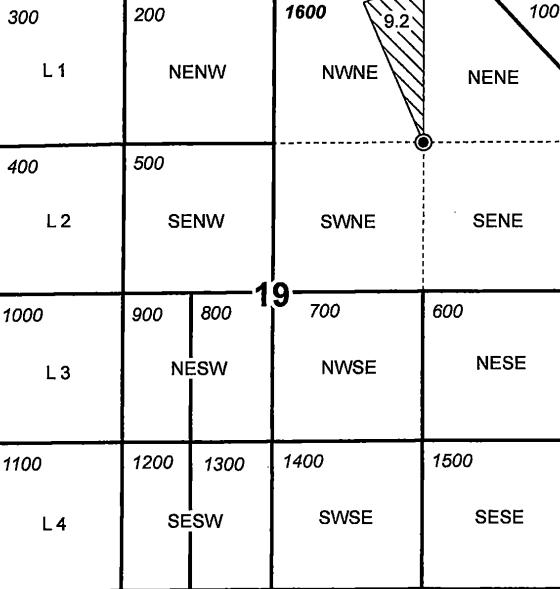
T27S R16E
T27S R17E

13

18

17

Mountain St




- Well 3 (LAKE 1027)
- POU IR C-91153 "OFF" 7-10-1980
- Township
- Section
- Quarter Quarter
- Tax Lot

Well 3 (LAKE 1027) Location:
1322' S, 1335' W of NE Cor Sec 19

RECEIVED

NOV 04 2021

OWRD



RENEWAL DATE 12/31/2020

TRANSFER "OFF" MAP
Nofziger Ranch

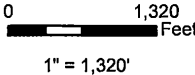
C-91153 "OFF" MAP

Date: 6/20/2020

This map is not intended
to provide legal dimensions
or locations of property
ownership lines.

WATER RIGHT SERVICES, LLC
PO BOX 1830, BEND, OR 97709
WWW.OREGONWATER.US CCB # 197121
johnshort@usa.com 541-389-2837

T27S R19E, WM, LAKE COUNTY, OR

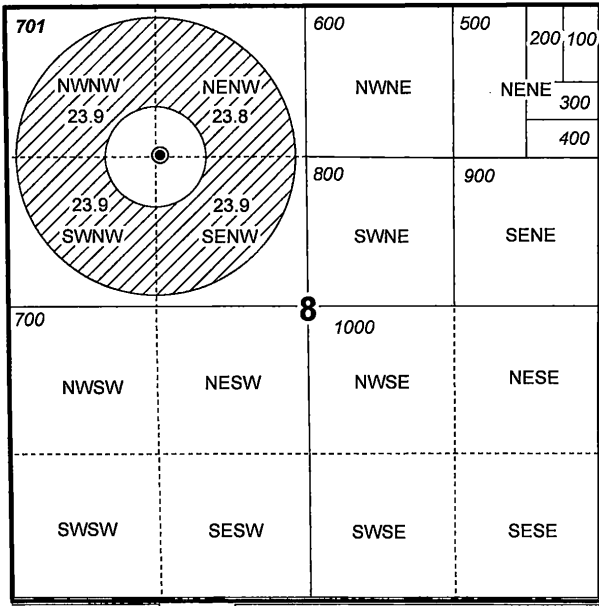


13865

6

5

4



7

8

9

- Well 1 (LAKE 1166)
- POU IR C-91152 "ON" 4-5-1982
- Section
- - - - Quarter Quarter
- Tax Lot

Well 1 (LAKE 1166) Location:
S 44° 41'21" W 1,856.71'
of the N 1/4 Cor Sec 8

County Road No. 5-14 (Christmas Valley - Wagontire Hwy)

18


17

16

RECEIVED

NOV 04 2021

OWRD



RENEWAL DATE 12/31/2020



TRANSFER "ON" MAP Nofziger Ranch

C-91152 "ON" MAP 2 OF 2

Date: 6/20/2020

This map is not intended to provide legal dimensions or locations of property ownership lines.

WATER RIGHT SERVICES, LLC
PO BOX 1830, BEND, OR 97709
WWW.OREGONWATER.US CCB # 197121
johnshort@usa.com 541-389-2837

T27S R17E, WM,
LAKE COUNTY, OR

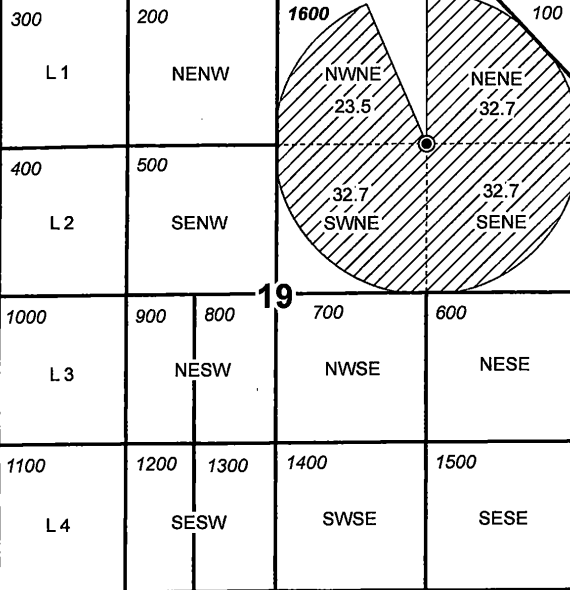
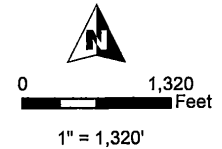
T27S R16E
T27S R17E

13

18

17

Mountain St



24

19

20

25

30

29

- Well 3 (LAKE 1027)
- POU IR C-91152 "OFF" 4-5-1982
- Township
- Section
- Quarter Quarter
- Tax Lot

Well 3 (LAKE 1027) Location:
1322' S, 1335' W of NE Cor Sec 19

RECEIVED

NOV 04 2021

OWRD



RENEWAL DATE 12/31/2020

**TRANSFER "OFF" MAP
Nofziger Ranch**

C-91152 "OFF" MAP

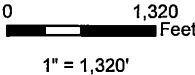
Date: 6/20/2020

This map is not intended
to provide legal dimensions
or locations of property
ownership lines.

WATER RIGHT SERVICES, LLC
PO BOX 1830, BEND, OR 97709
WWW.OREGONWATER.US CCB # 197121
johnshort@usa.com 541-389-2837

19865

T27S R19E, WM,
LAKE COUNTY, OR

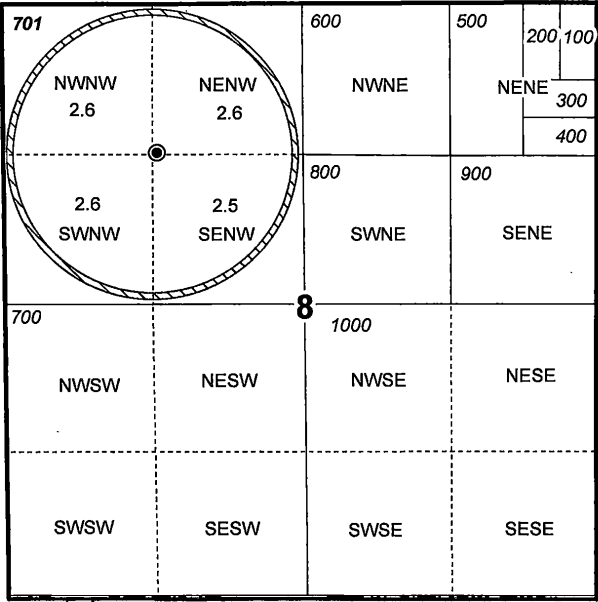


19865

6

5

4



7

8

9

18

17

16

County Road No. 5-14 (Christmas Valley - Wagontire Hwy)

● Well 1 (LAKE 1166)

POU IR C-83338 "ON" 11-4-1983

Section

Quarter Quarter


Tax Lot

Well 1 (LAKE 1166) Location:
S 44° 41'21" W 1,856.71'
of the N 1/4 Cor Sec 8

RECEIVED

NOV 04 2021

OWRD



RENEWAL DATE 12/31/2020



TRANSFER "ON" MAP
Nofziger Ranch

C-83338 "ON" MAP

Date: 6/20/2020

This map is not intended
to provide legal dimensions
or locations of property
ownership lines.

WATER RIGHT SERVICES, LLC
PO BOX 1830, BEND, OR 97709
WWW.OREGONWATER.US CCB # 197121
johnshort@usa.com 541-389-2837

**T27S R19E, WM,
LAKE COUNTY, OR**

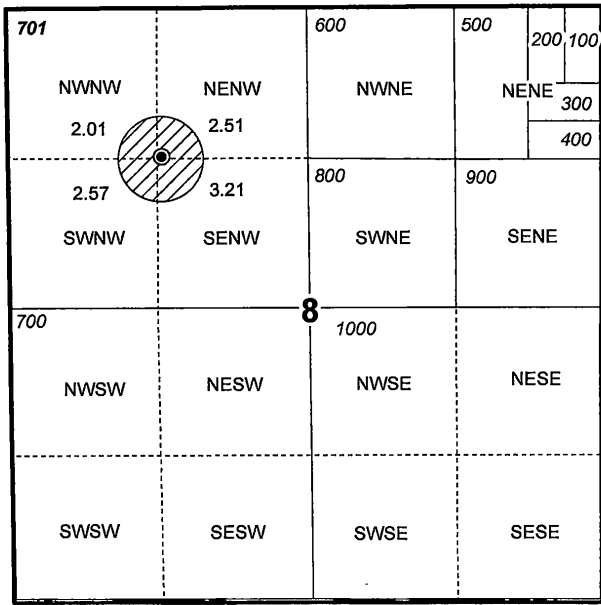
13865



0 1,320 Feet

1" = 1,320'

6 5 4



7 8 9

18 17 16

County Road No. 5-14 (Christmas Valley - Wagontire Hwy)


- Well 1 (LAKE 1166)
- POU IR C-83338 "OFF" 11-4-1983
- Section
- Quarter Quarter
- Tax Lot

Well 1 (LAKE 1166) Location:
S 44° 41'21" W 1,856.71'
of the N 1/4 Cor Sec 8

RECEIVED

NOV 04 2021

OWRD



RENEWAL DATE 12/31/2020



**TRANSFER "OFF" MAP
Nofziger Ranch**

C-83338 "OFF" MAP

Date: 6/20/2020

This map is not intended
to provide legal dimensions
or locations of property
ownership lines.

WATER RIGHT SERVICES, LLC
PO BOX 1830, BEND, OR 97709
WWW.OREGONWATER.US CCB # 197121
johnshort@usa.com 541-389-2837

T27S R17E, WM,
LAKE COUNTY, OR

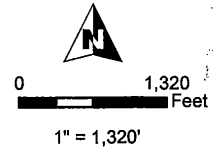
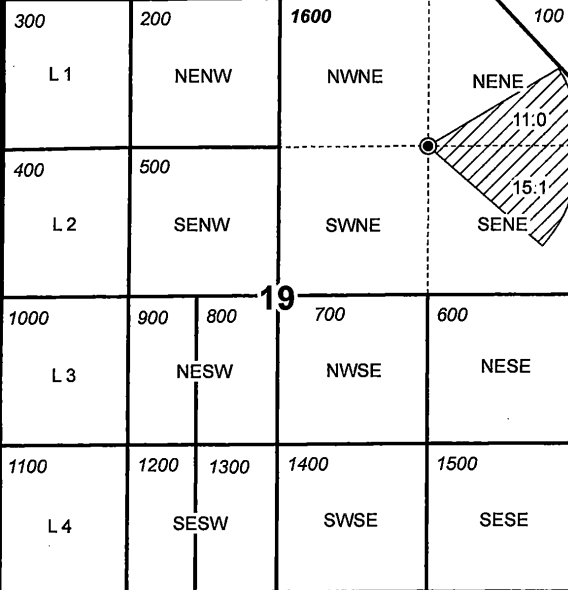
T27S R16E
T27S R17E

13

18

17

Mountain St



13865
13861

- Well 3 (LAKE 1027)
- POU IR C-91152 "ON" 4-5-1982
- Township
- Section
- Quarter Quarter
- Tax Lot

Well 3 (LAKE 1027) Location:
1322' S, 1335' W of NE Cor Sec 19

RECEIVED

NOV 04 2021

OWRD

24

20

30

29

25



RENEWAL DATE 12/31/2020

TRANSFER "ON" MAP
Nofziger Ranch

C-91152 "ON" MAP 1 OF 2

Date: 6/20/2020

This map is not intended
to provide legal dimensions
or locations of property
ownership lines.

WATER RIGHT SERVICES, LLC
PO BOX 1830, BEND, OR 97709
WWW.OREGONWATER.US CCB # 197121
johnshort@usa.com 541-389-2837