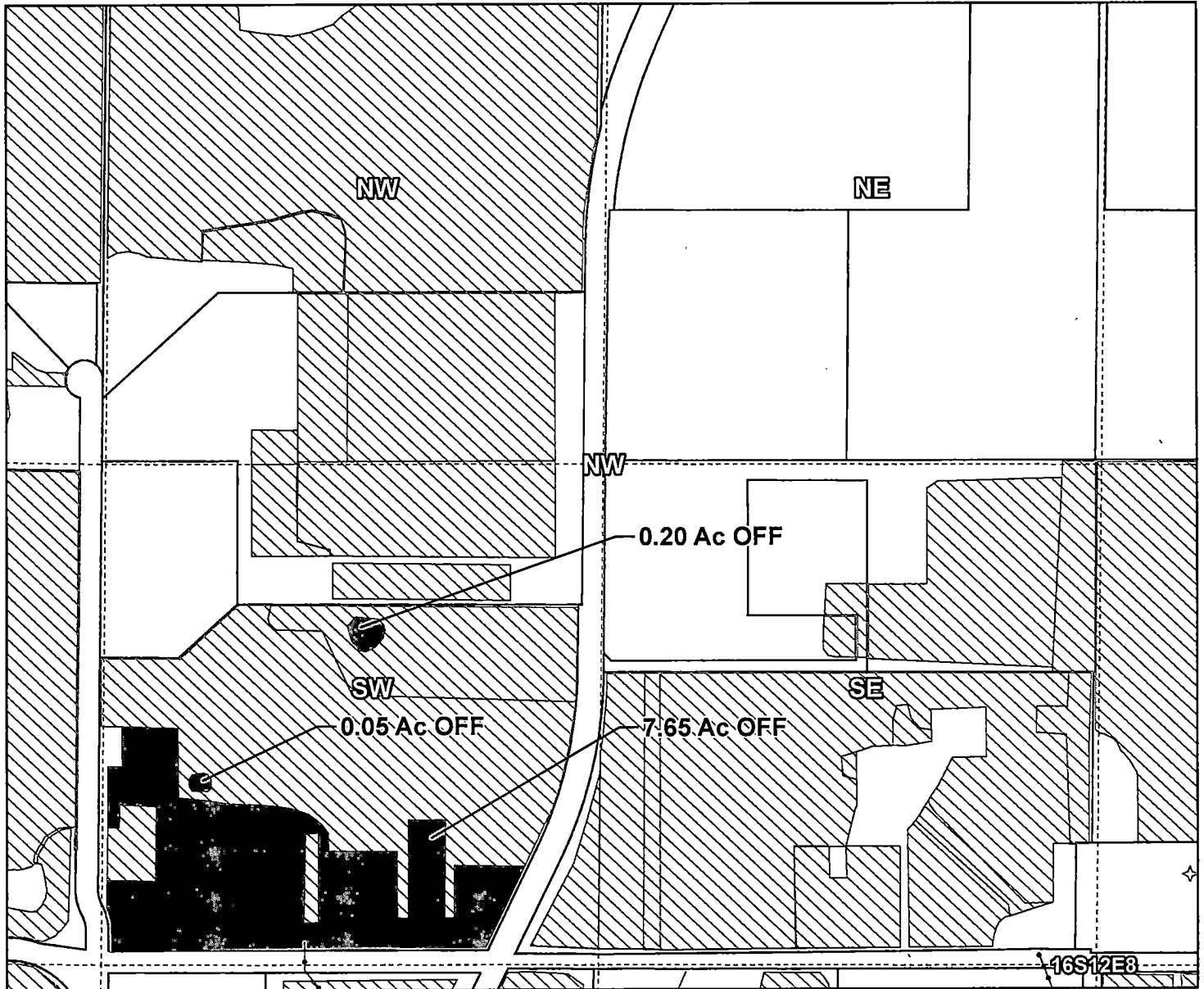
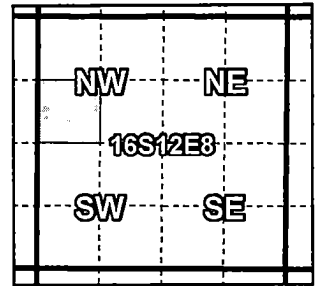


Tumalo Irrigation District

2021 District Transfer Application "Off" Map

Certificates: 95175(IR), 95176(IR), 95176(IS), 95177(IS), 95178(IS),
74149(IS) for Barr Equestrian LLC



Taxlot 1612080000403, 16-12-08-SW/NW: 7.7 Acres Off, 11.3 Acres Remaining (CT#: 95176)
Taxlot 1612080000403, 16-12-08-SW/NW: 0.2 Acres Off, 3.7 Acres Remaining (CT#: 95175)

- Pipelines and Canals
- Transfer
- ▨ Primary Water Right
- Taxlots

13910



1 inch = 400 feet

RECEIVED
FEB 04 2022
OWRD

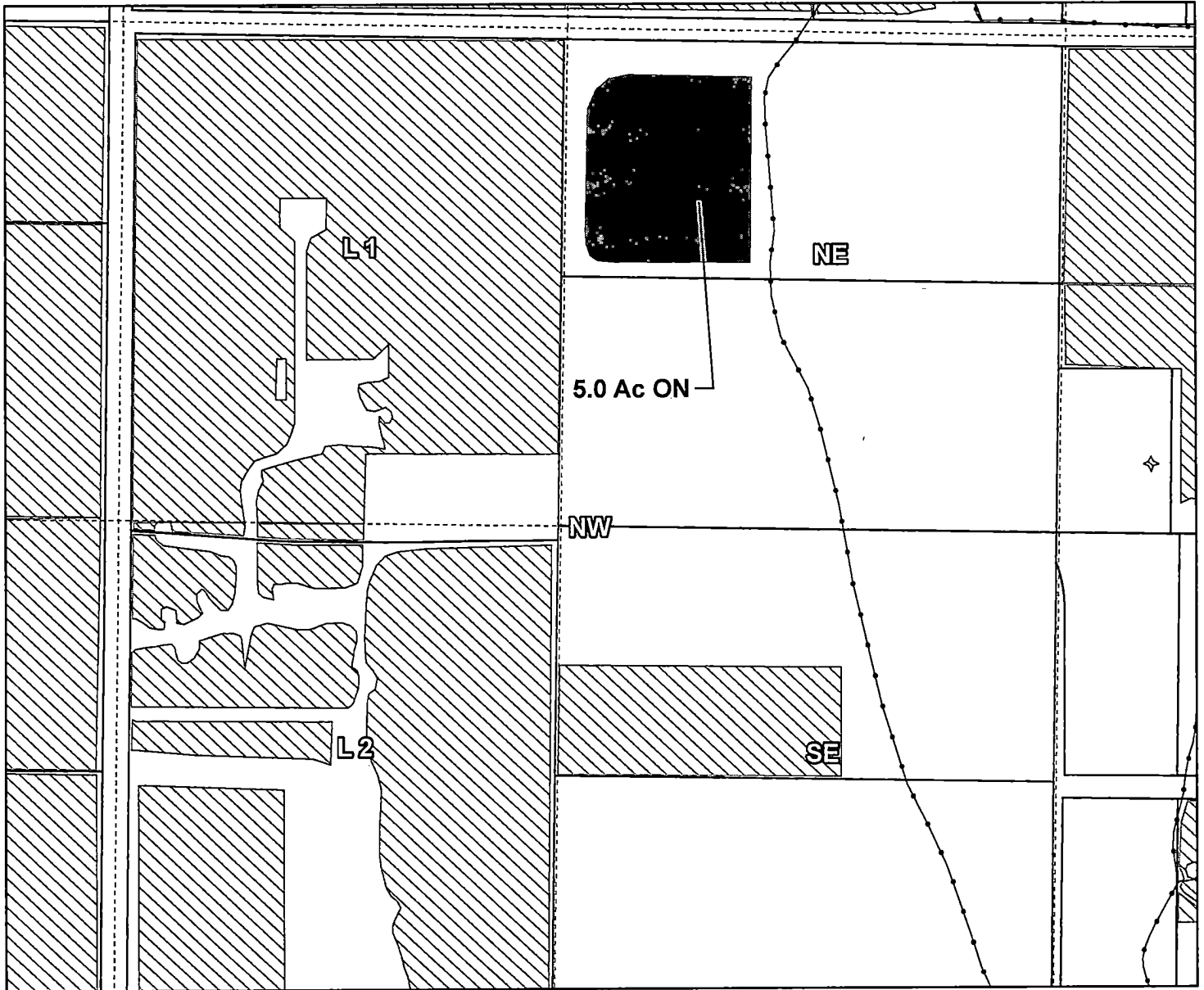
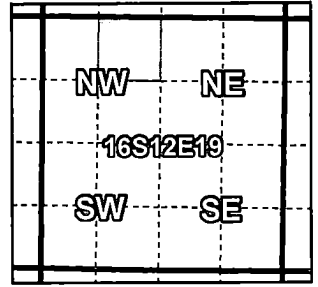
Prepared by Tumalo Irrigation District | January 2022

Tumalo Irrigation District

2021 District Transfer Application "On" Map

Certificates: 95176(IR), 95177(IS), 95178(IS), 74149(IS)

for Randal Emerson



Taxlot 1612190000800, 16-12-19-NE/NW: 5.0 Acres On, 5.0 Acres Total

- Pipelines and Canals
- Transfer
- ▨ Primary Water Right
- Taxlots

RECEIVED

FEB 04 2022

OWRD

13910



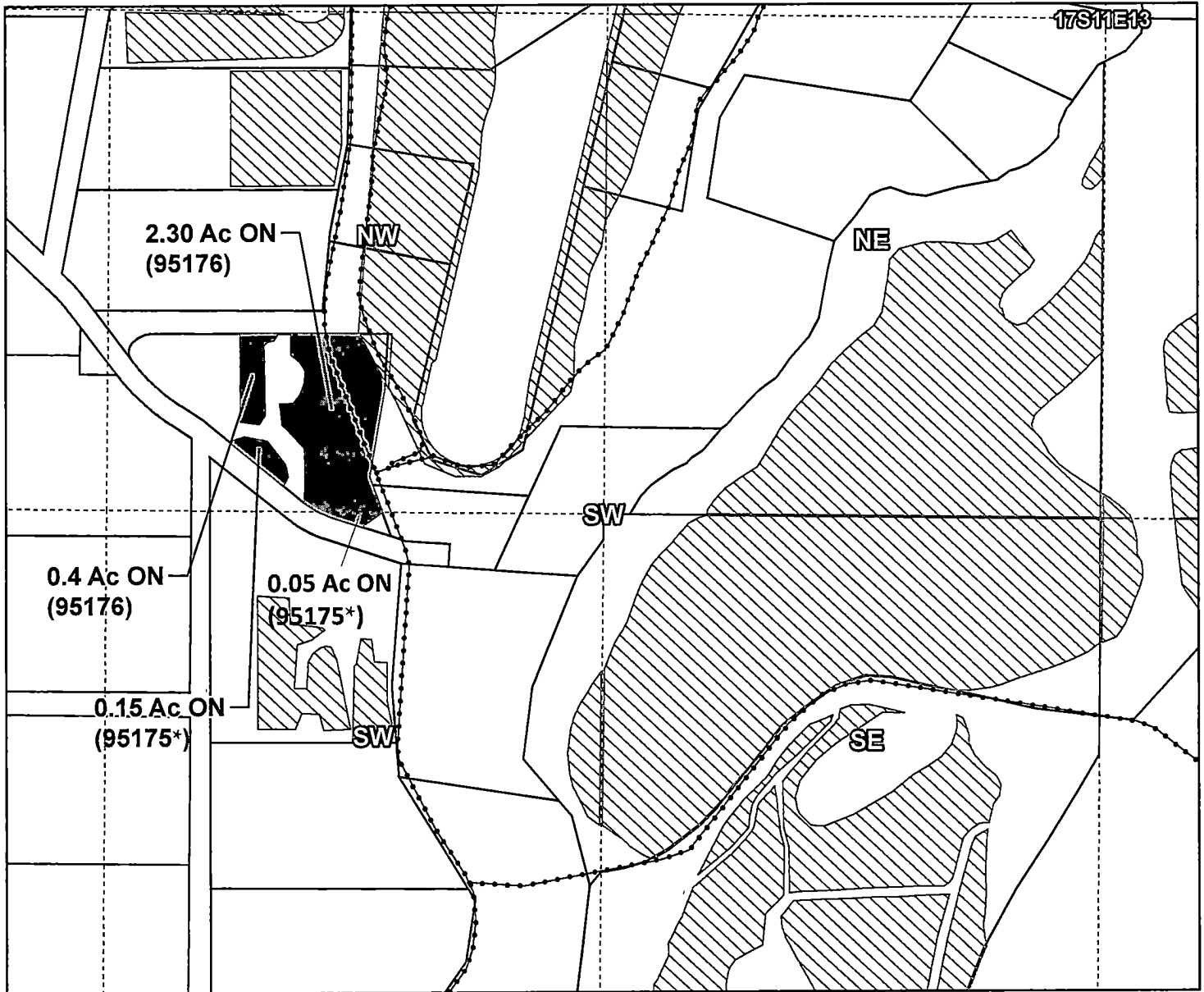
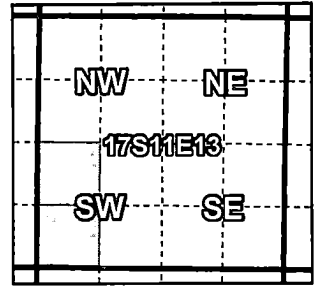
1 inch = 400 feet

Prepared by Tumalo Irrigation District | January 2022

Tumalo Irrigation District

2021 District Transfer Application "On" Map

Certificates: 95175(IR), 95176(IR), 95177(IS), 95178(IS), 74149(IS)
for William Hammock



Taxlot 1711130002700, 17-11-13-NW/SW: 2.85 Acres On, 2.99 Acres Total
Taxlot 1711130002700, 17-11-13-SW/SW: 0.05 Acres On, 0.05 Acres Total

- Pipelines and Canals
- Transfer
- ▨ Primary Water Right
- Taxlots

RECEIVED

FEB 04 2022

OWRD

13910



1 inch = 400 feet

Prepared by Tumalo Irrigation District | January 2022

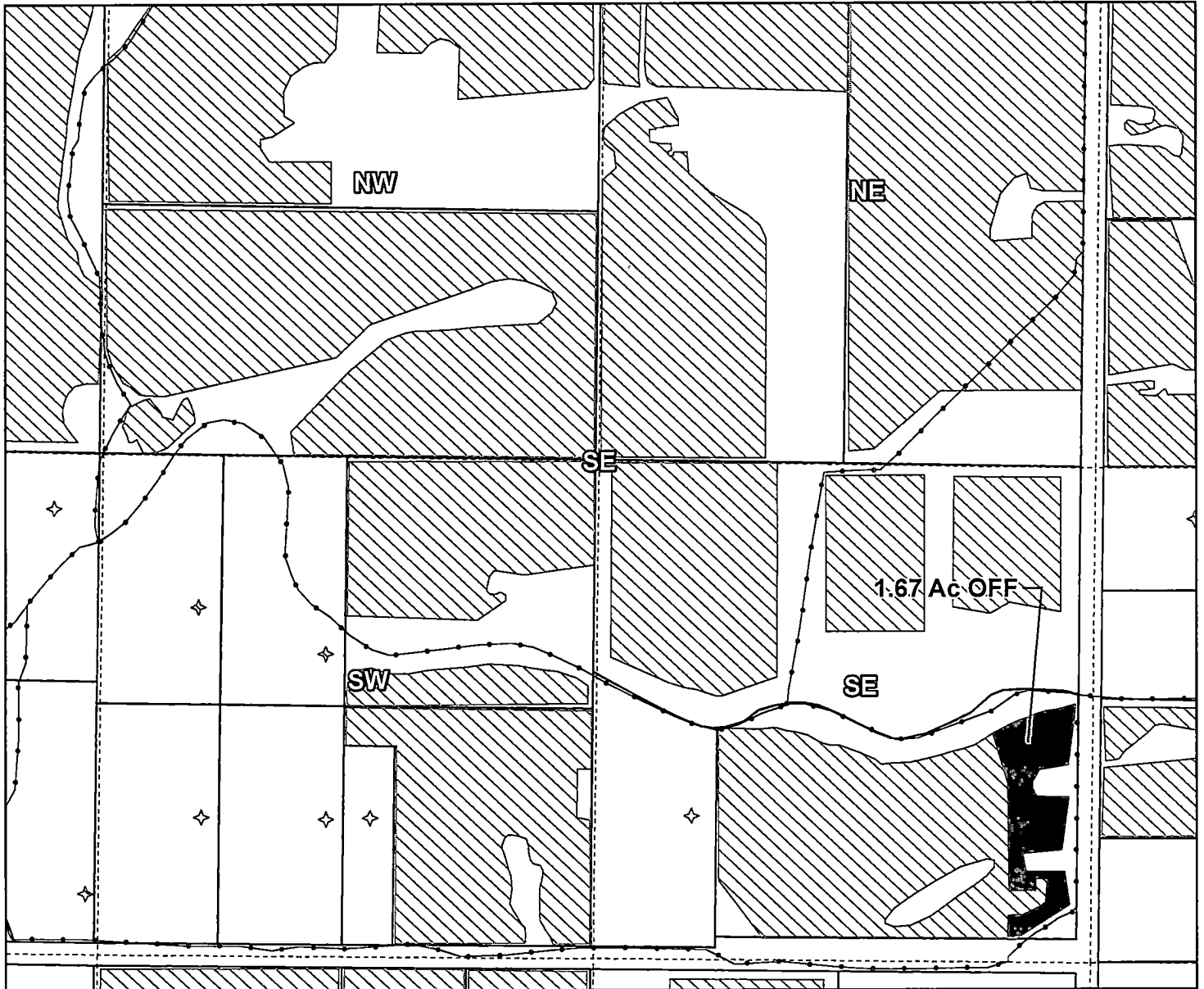
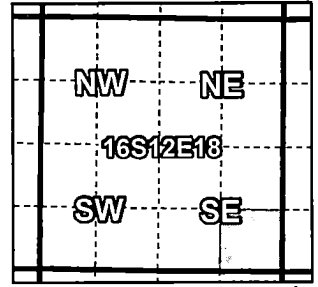
1911
1912
1913

1914
1915
1916

Tumalo Irrigation District

2021 District Transfer Application "Off" Map

Certificates: 95175(IR), 95176(IS), 95177(IS), 95178(IS), 74149(IS)
for Anthony Norris



Taxlot 1612180001701, 16-12-18-SE/SE: 1.67 Acres Off, 9.63 Acres Remaining

- Pipelines and Canals
- Transfer
- Primary Water Right
- Taxlots



1 inch = 400 feet

RECEIVED
FEB 04 2022
OWRD

Prepared by Tumalo Irrigation District | January 2022

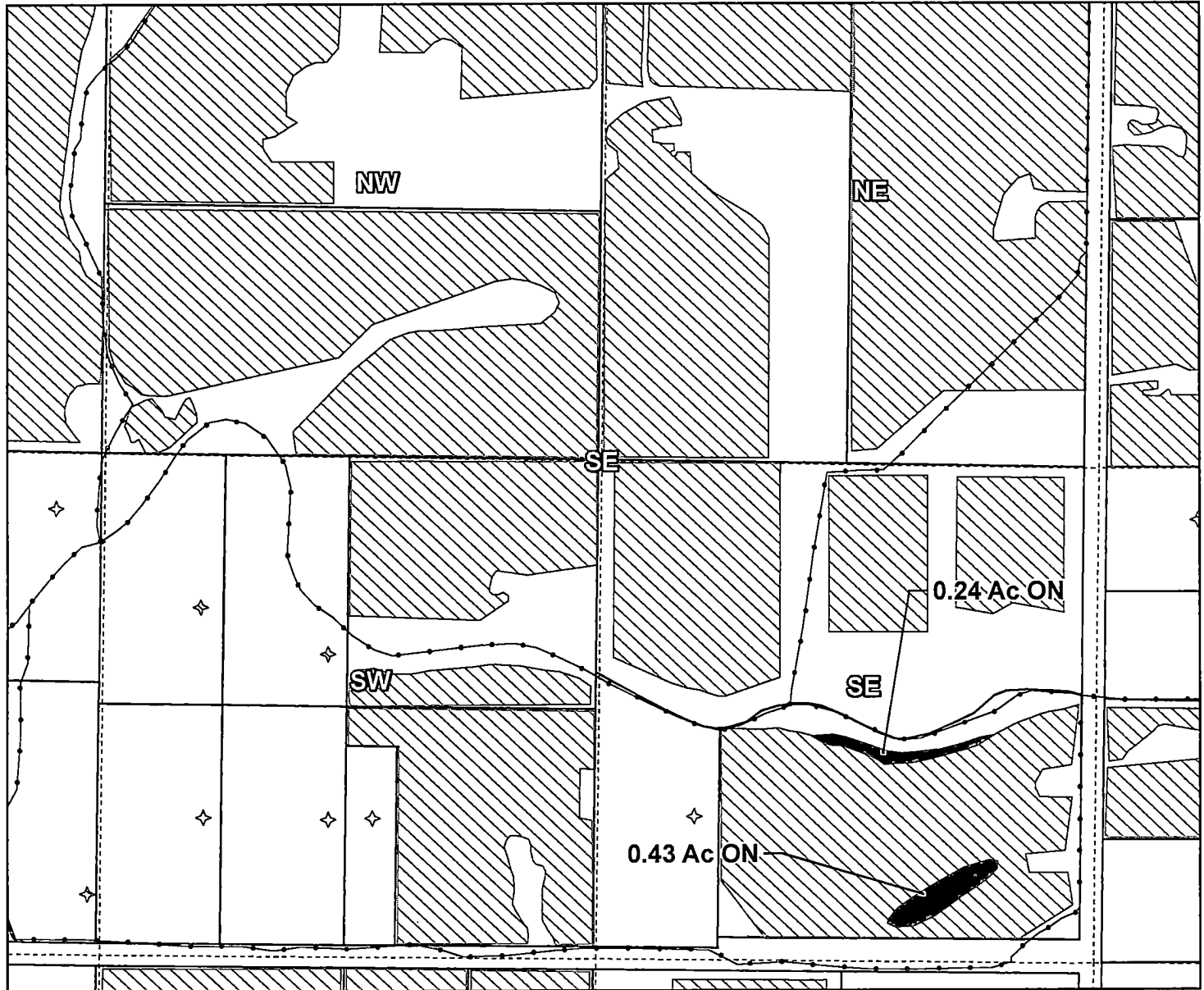
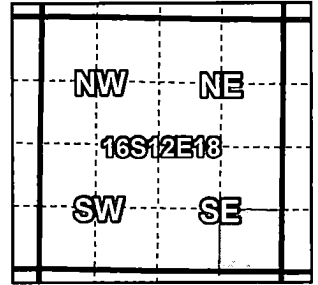
13910

Tumalo Irrigation District

2021 District Transfer Application "On" Map

Certificates: 95175(IR), 95176(IS), 95177(IS), 95178(IS), 74149(IS)

for Anthony Norris



Taxlot 1612180001701, 16-12-18-SE/SE: 0.67 Acres On, 11.97 Acres Total

- Pipelines and Canals
- Transfer
- ▨ Primary Water Right
- Taxlots

RECEIVED

FEB 04 2022

OWRD



1 inch = 400 feet

Prepared by Tumalo Irrigation District | January 2022

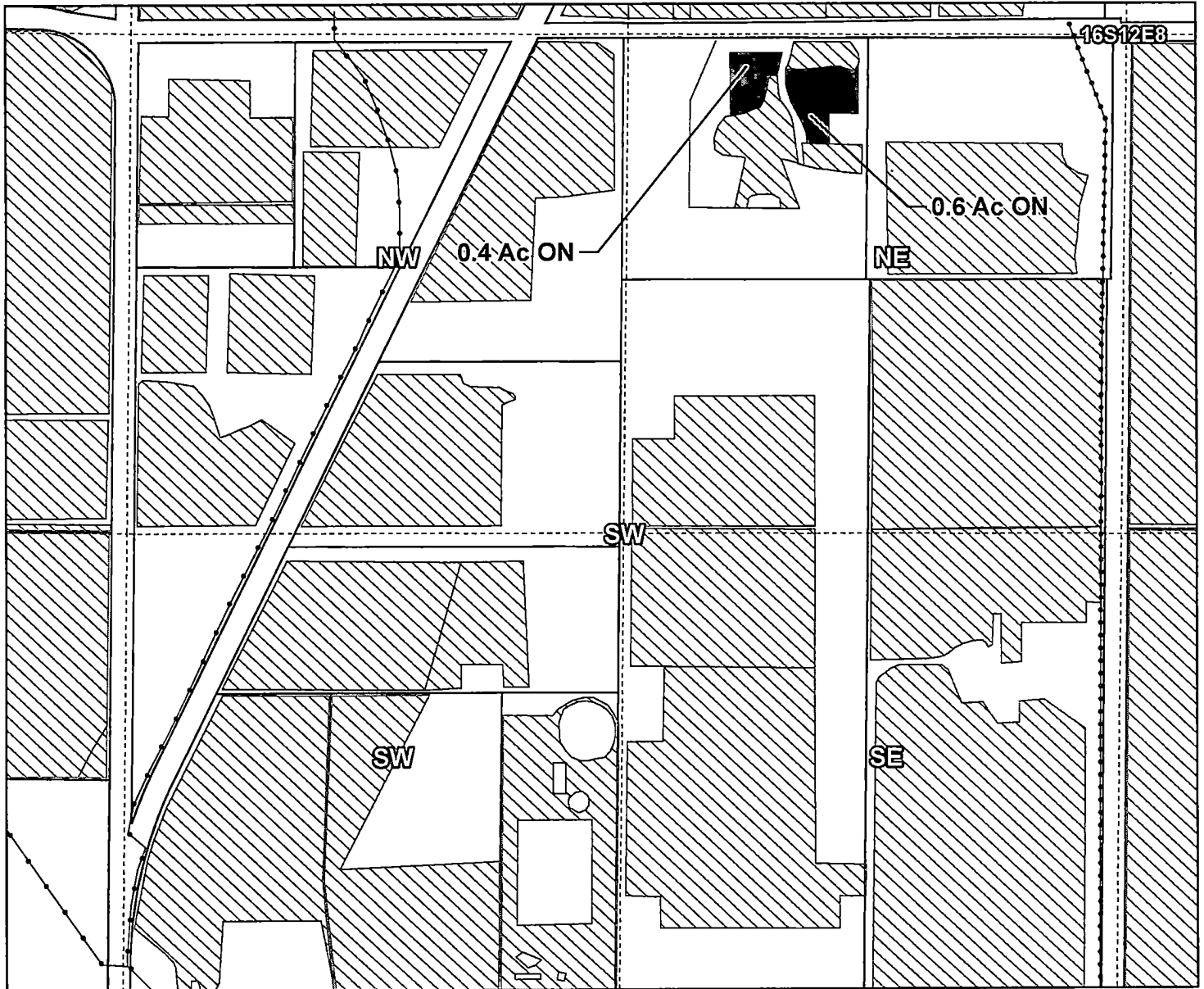
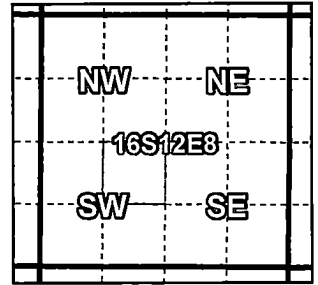
13910

Tumalo Irrigation District

2021 District Transfer Application "On" Map

Certificates: 95175(IR), 95176(IS), 95177(IS), 95178(IS), 74149(IS)

for Erik Olsen



Taxlot 1612080001601, 16-12-08-NE/SW: 1.0 Acres On, 2.5 Acres Total

- Pipelines and Canals
- Transfer
- ▨ Primary Water Right
- Taxlots

RECEIVED

FEB 24 2022

OWRD



1 inch = 400 feet

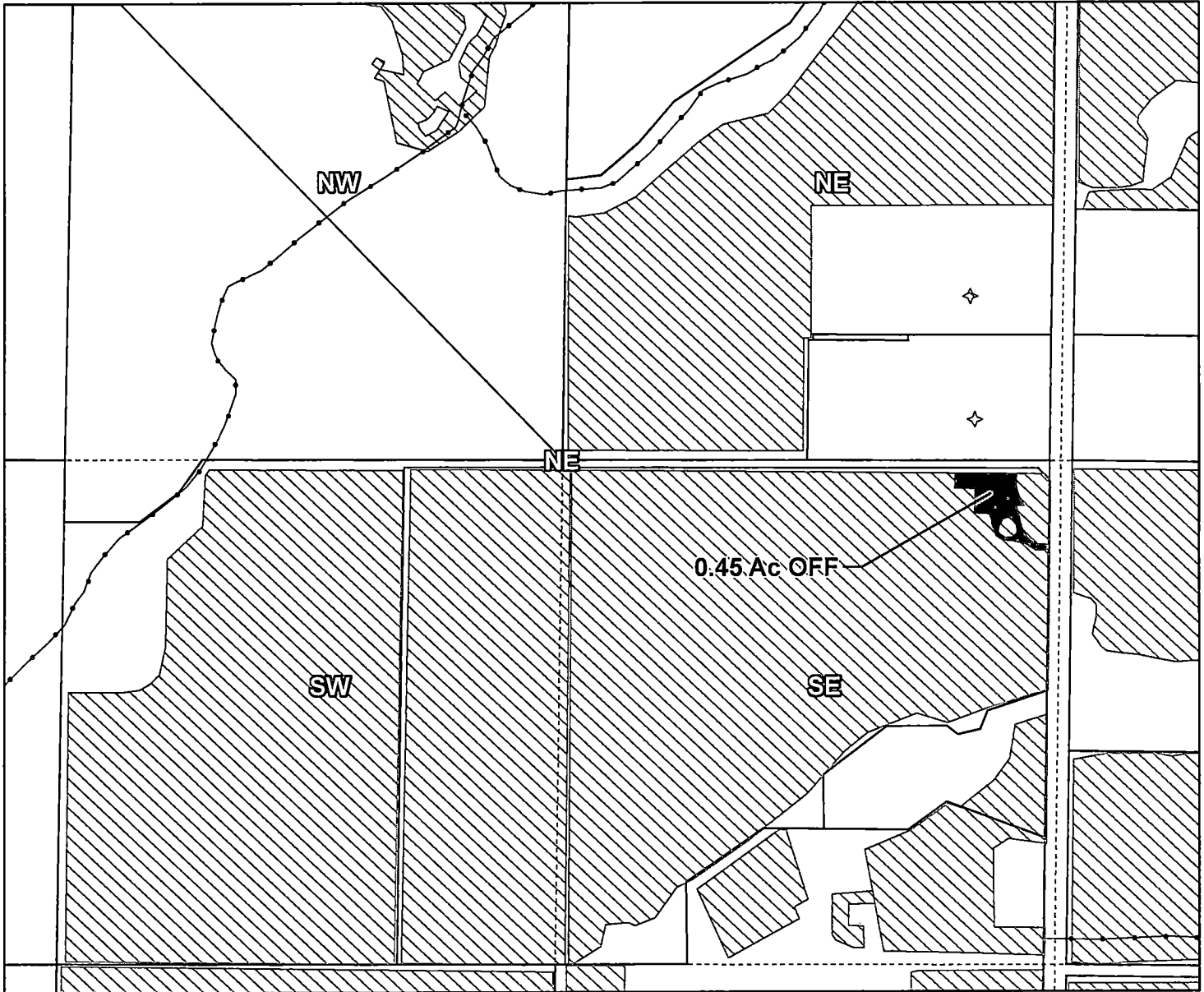
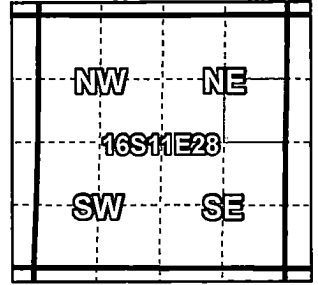
Prepared by Tumalo Irrigation District | January 2022

13910

Tumalo Irrigation District

2021 District Transfer Application "Off" Map

Certificates: 95175(IR), 95176(IS), 95177(IS), 95178(IS), 74149(IS)
for Shawn Teevin



Taxlot 161128000900, 16-11-28-SE/NE: 0.45 Acres Off, 25.65 Acres Remaining

- Pipelines and Canals
- Transfer
- Primary Water Right
- Taxlots

RECEIVED

JAN 04 2022

OWRD

13910



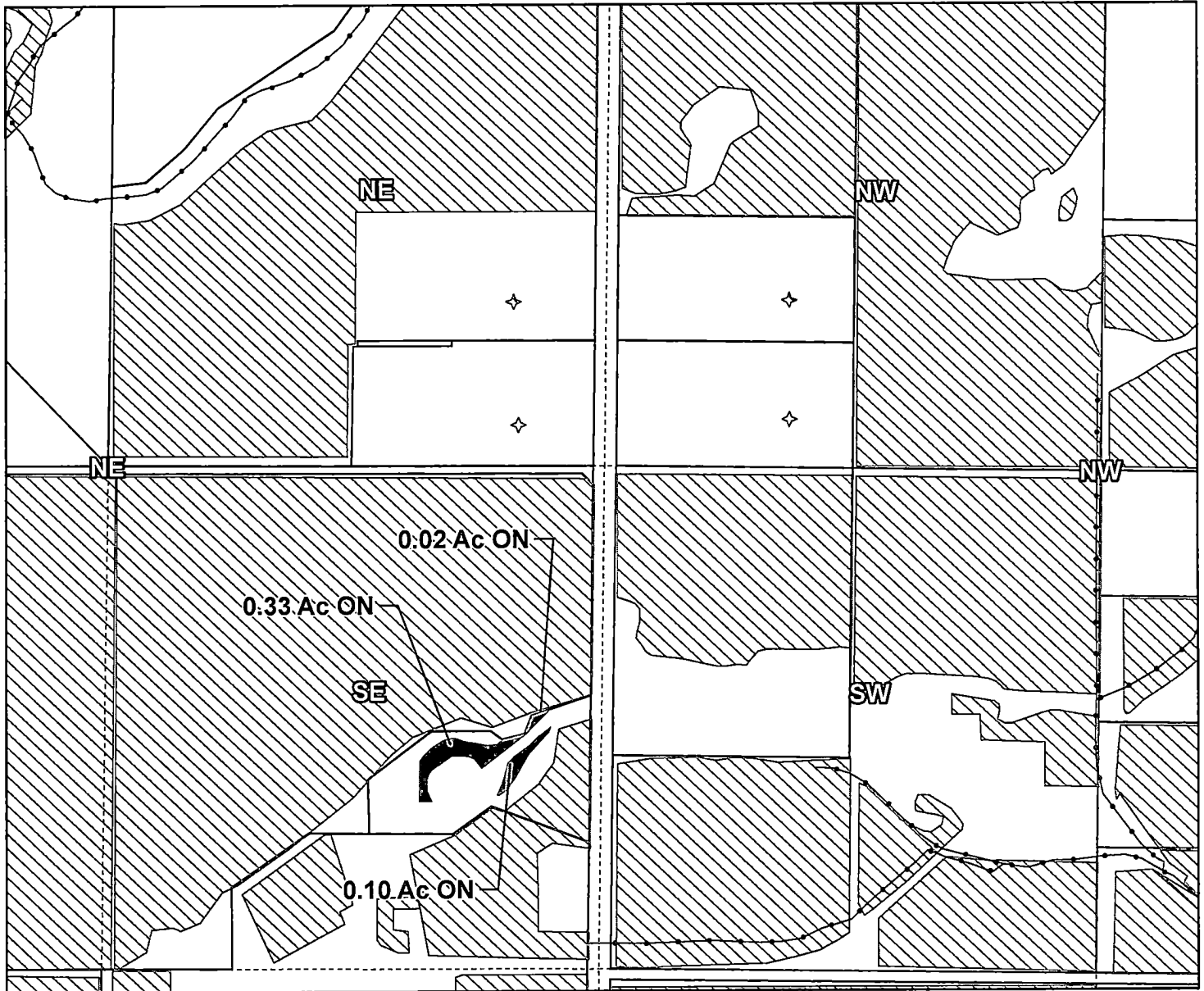
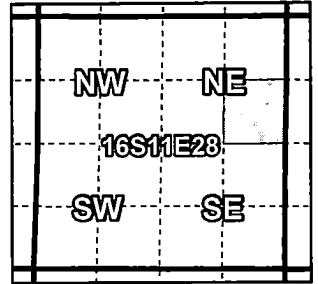
1 inch = 400 feet

Prepared by Tumalo Irrigation District | January 2022

Tumalo Irrigation District

2021 District Transfer Application "On" Map

Certificates: 95175(IR), 95176(IS), 95177(IS), 95178(IS), 74149(IS)
for Meadow 224 LLC



Taxlot 1611280000901, 16-11-28-SE/NE: 0.45 Acres On, 1.45 Acres Total

- Pipelines and Canals
- Transfer
- Primary Water Right
- Taxlots

RECEIVED

FEB 04 2022

OWRD

13910



1 inch = 400 feet

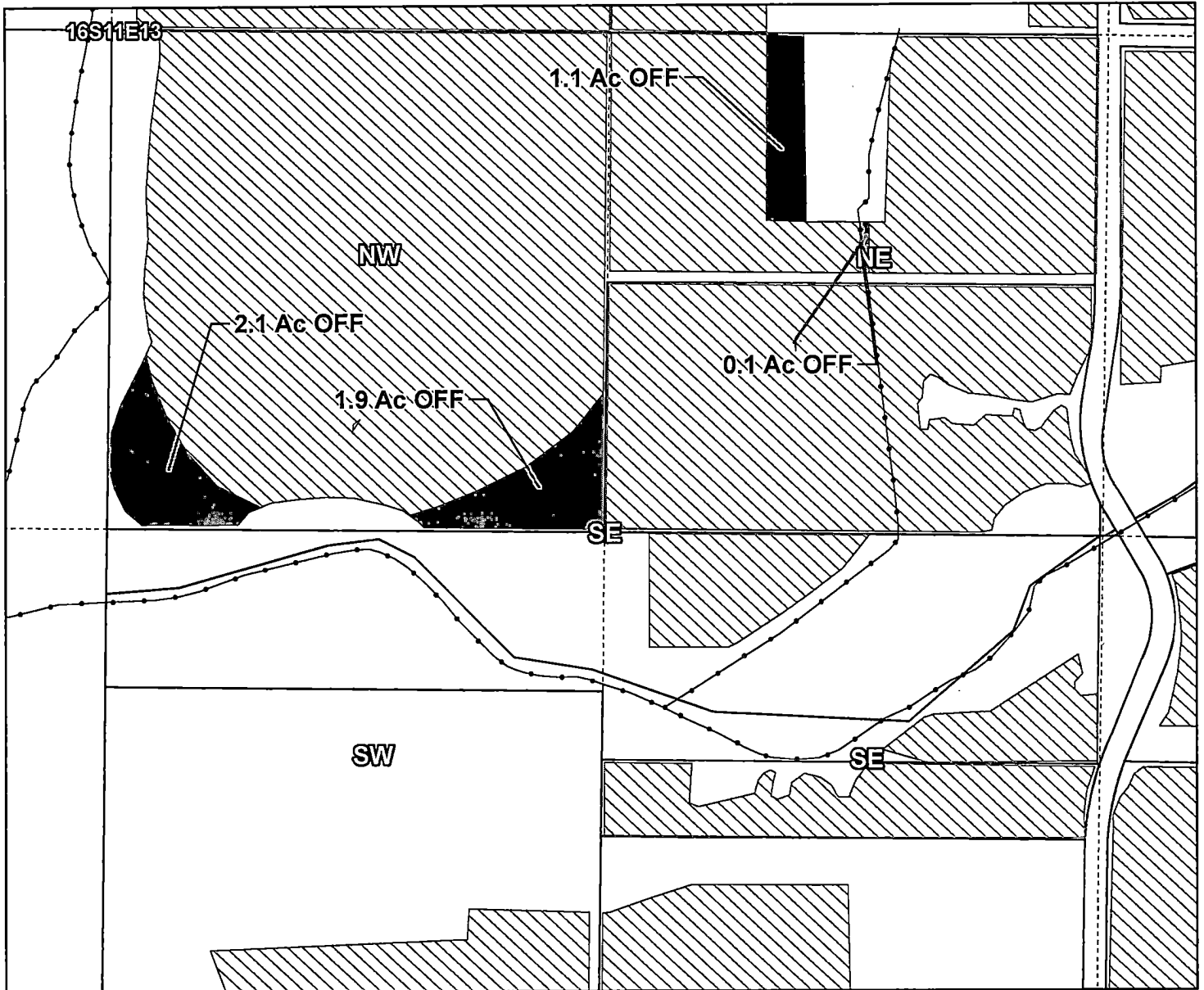
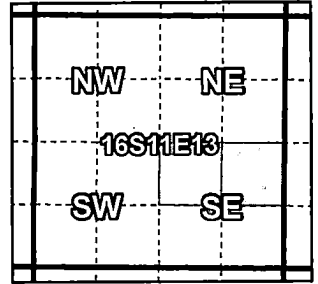
Prepared by Tumalo Irrigation District | January 2022

Tumalo Irrigation District

2021 District Transfer Application "Off" Map

Certificates: 95175(IR), 95176(IS), 95177(IS), 95178(IS), 74149(IS)

for Camie Johnston



Taxlot 1611130000901, 16-11-13-NE/SE: 1.2 Acres Off, 15.6 Acres Remaining
Taxlot 1611130000901, 16-11-13-NW/SE: 4.0 Acres Off, 32.2 Acres Remaining

- Pipelines and Canals
- Transfer
- ▨ Primary Water Right
- Taxlots

RECEIVED

FEB 04 2022

OWRD

13910



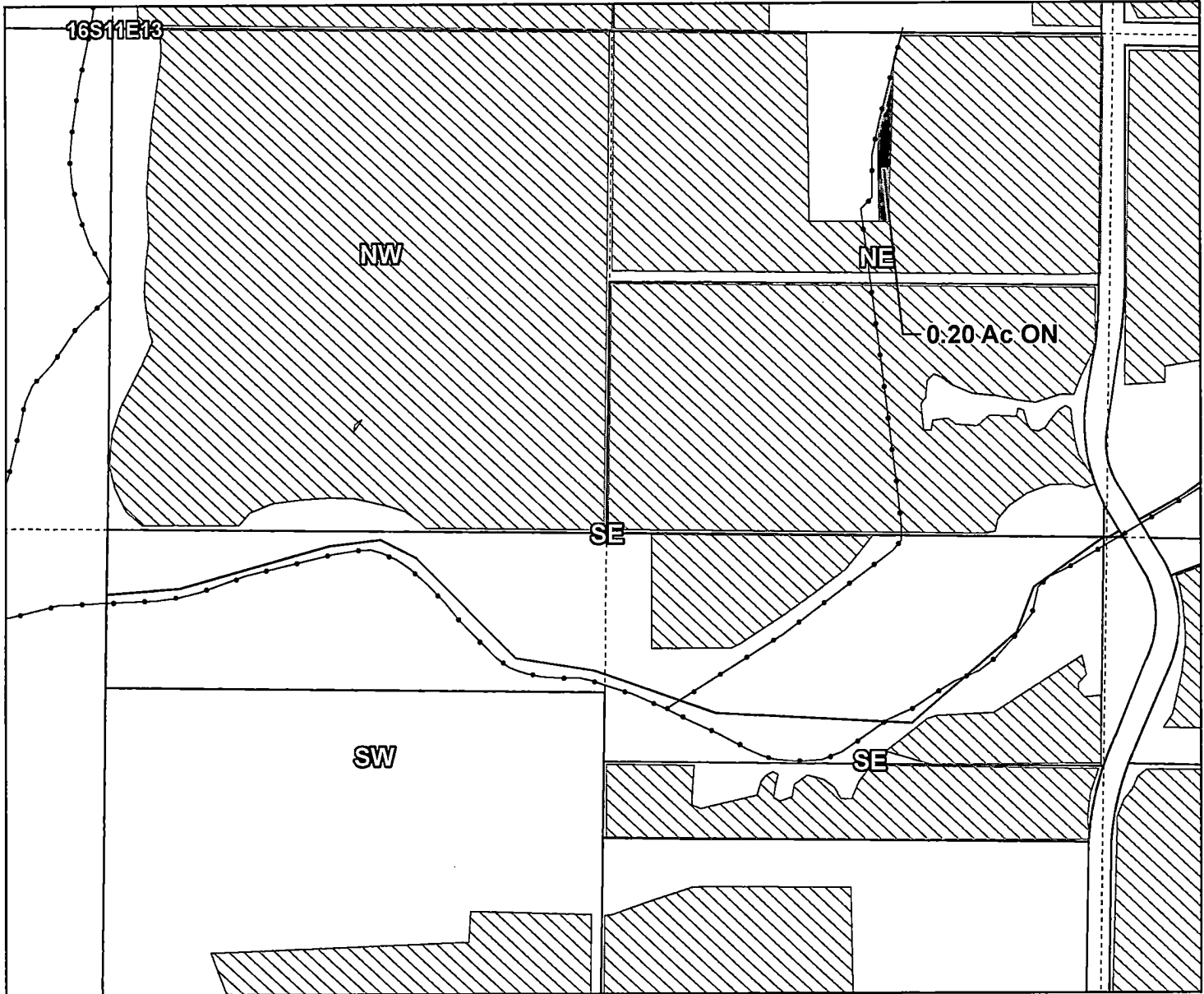
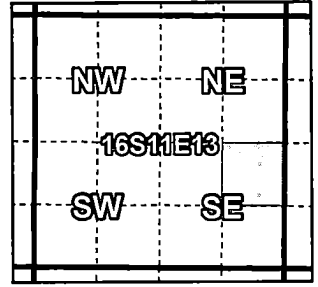
1 inch = 400 feet

Prepared by Tumalo Irrigation District | January 2022

Tumalo Irrigation District

2021 District Transfer Application "On" Map

Certificates: 95175(IR), 95176(IS), 95177(IS), 95178(IS), 74149(IS)
for Camie Johnston



Taxlot 1611130000901, 16-11-13-NE/SE: 0.20 Acres On, 17.0 Acres Total

- Pipelines and Canals
- Transfer
- Primary Water Right
- Taxlots

RECEIVED

FEB 04 2022

OWRD

13910



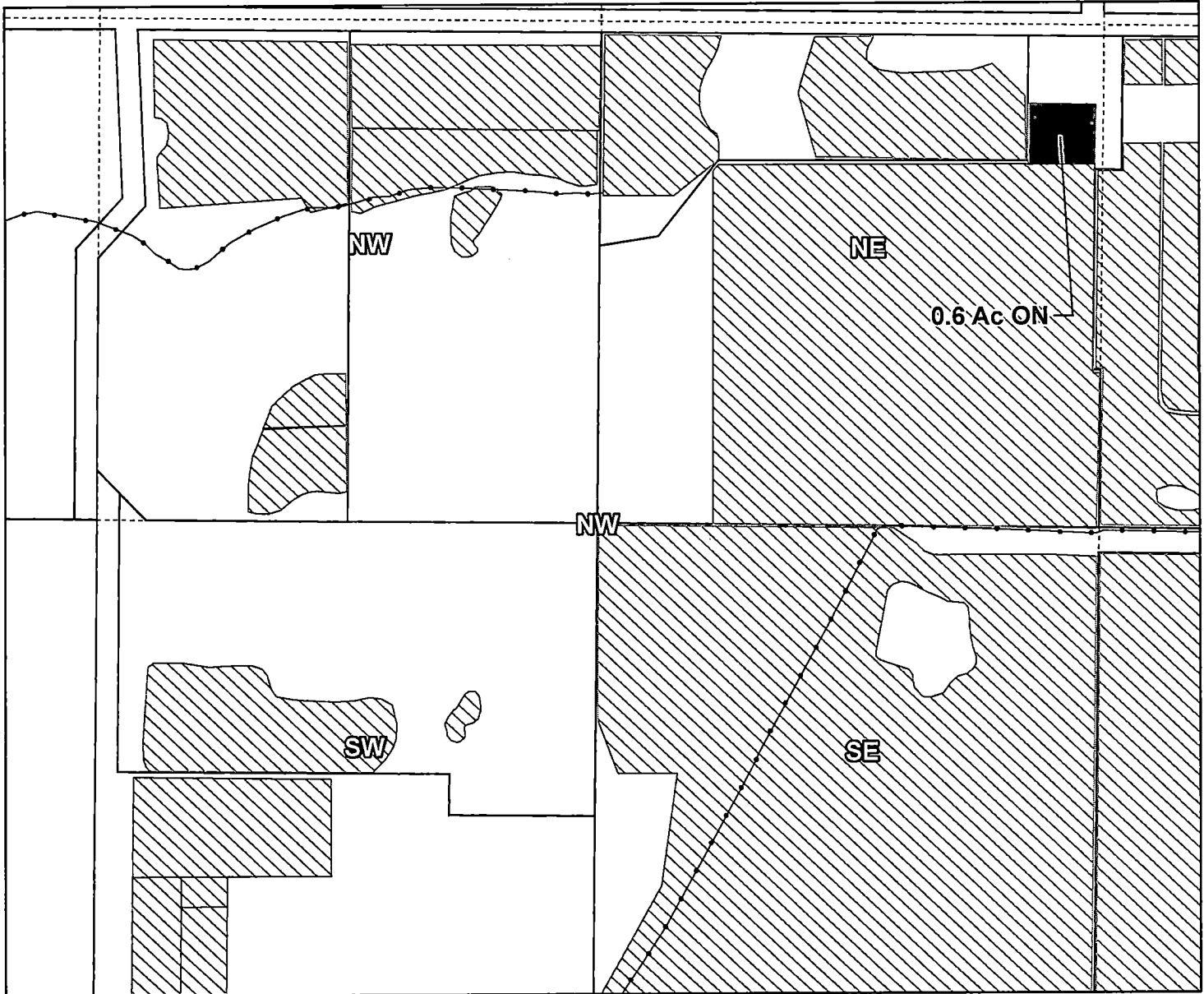
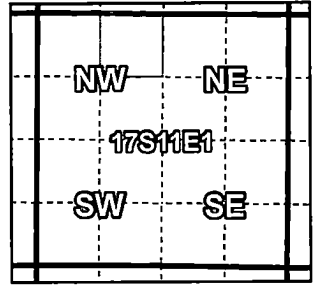
1 inch = 400 feet

Prepared by Tumalo Irrigation District | January 2022

Tumalo Irrigation District

2021 District Transfer Application "On" Map

Certificates: 95175(IR), 95176(IS), 95177(IS), 95178(IS), 74149(IS)
for Warbington Family Trust



Taxlot 1711010000201, 17-11-01-NE/NW: 0.6 Acres On, 24.1 Acres Total

- Pipelines and Canals
- Transfer
- ▨ Primary Water Right
- Taxlots

RECEIVED

FEB 04 2022

OWRD

13910



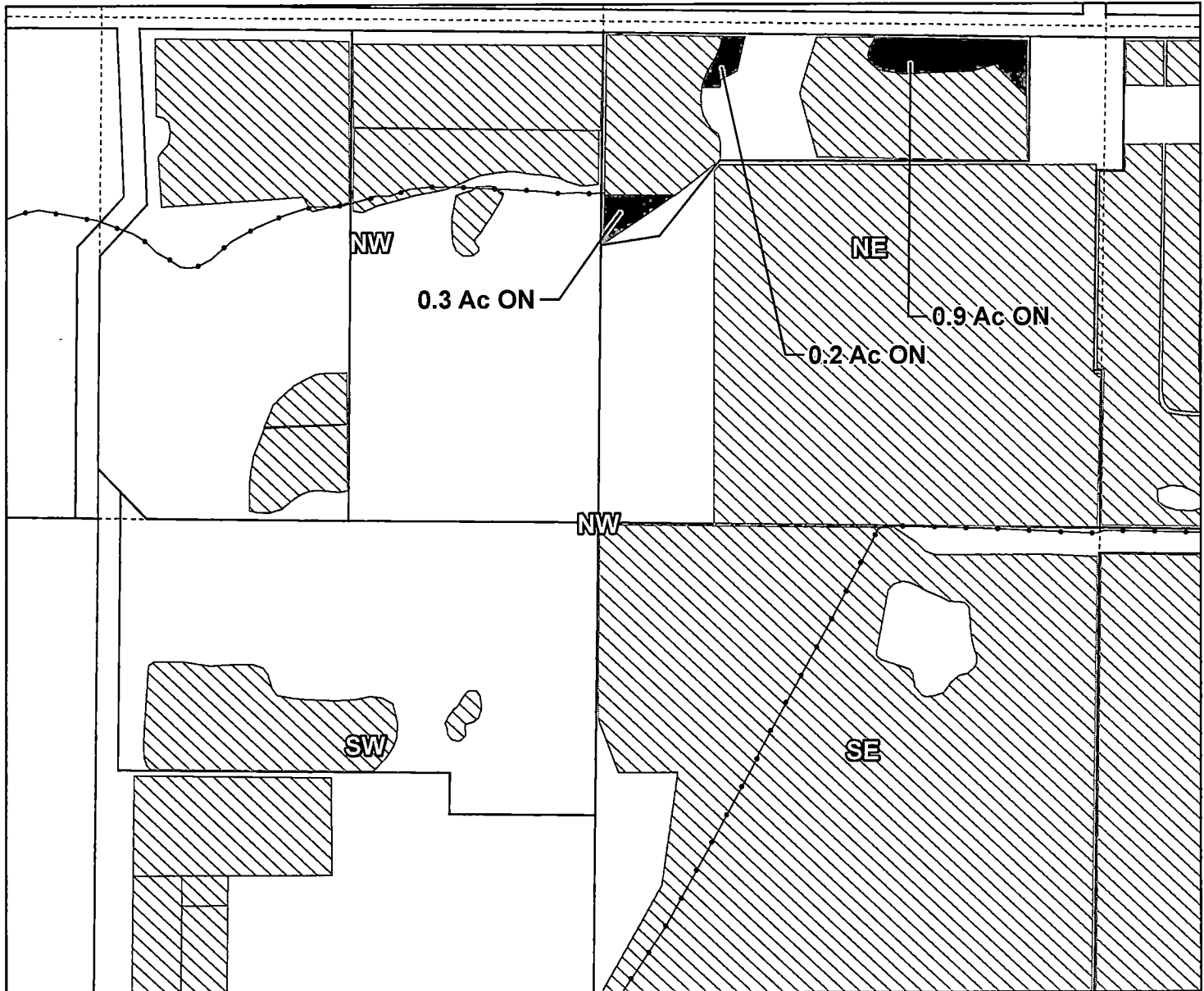
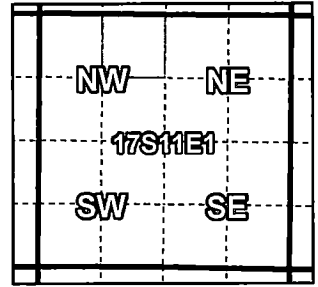
1 inch = 400 feet

Prepared by Tumalo Irrigation District | January 2022

Tumalo Irrigation District

2021 District Transfer Application "On" Map

Certificates: 95175(IR), 95176(IS), 95177(IS), 95178(IS), 74149(IS)
for Warbington Family Trust



Taxlot 1711010000300, 17-11-01-NE/NW: 1.4 Acres On, 6.4 Acres Total

- Pipelines and Canals
- Transfer
- ▨ Primary Water Right
- Taxlots

RECEIVED

FEB 04 2022

OWRD



1 inch = 400 feet

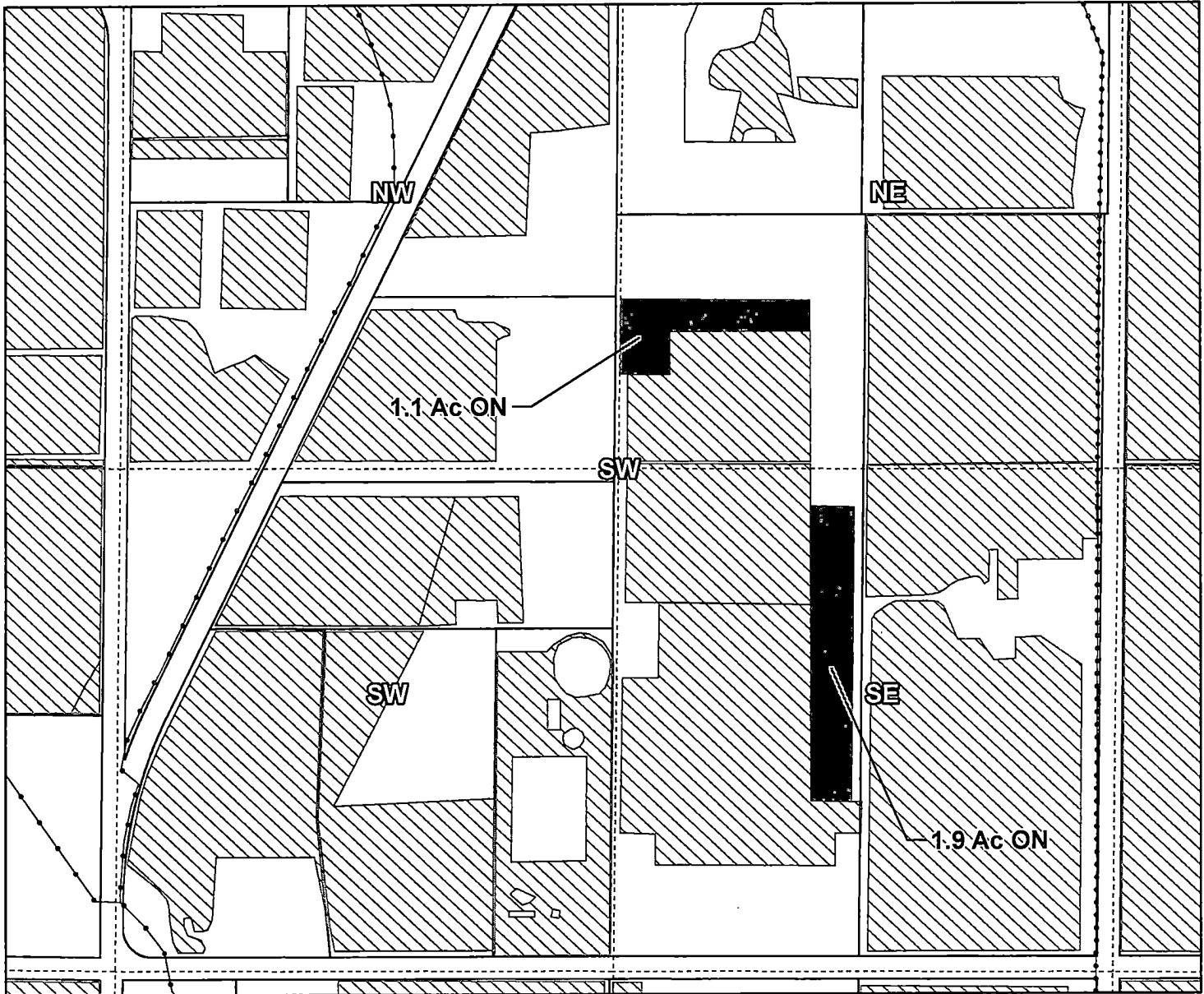
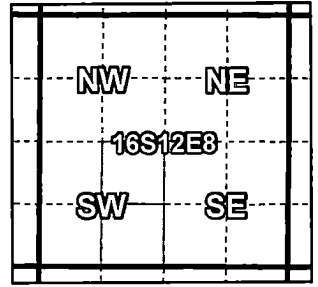
13910

Prepared by Tumalo Irrigation District | January 2022

Tumalo Irrigation District

2021 District Transfer Application "On" Map

Certificates: 95175(IR), 95176(IS), 95177(IS), 95178(IS), 74149(IS)
for Barry Larson



Taxlot 1612080001500, 16-12-08-NE/SW: 1.1 Acres On, 4.58 Acres Total
Taxlot 1612080001500, 16-12-08-SE/SW: 1.9 Acres On, 13.42 Acres Total

- Pipelines and Canals
- Transfer
- Primary Water Right
- Taxlots

RECEIVED

JAN 04 2022

OWRD

13910



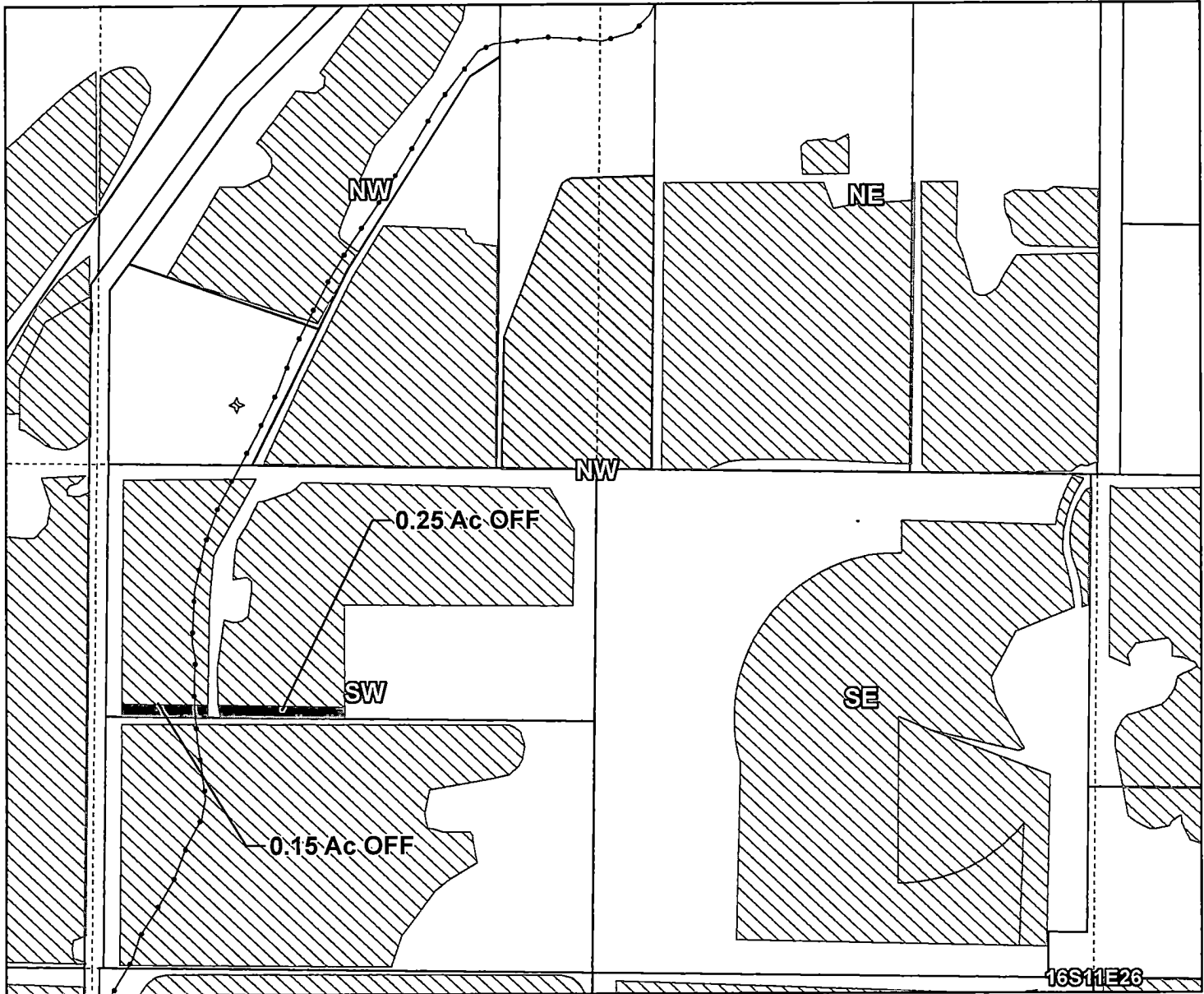
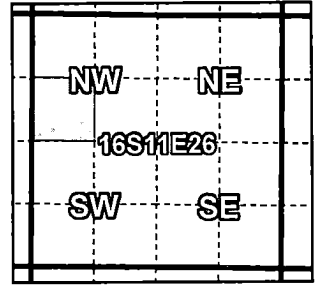
1 inch = 400 feet

Prepared by Tumalo Irrigation District | January 2022

Tumalo Irrigation District

2021 District Transfer Application "Off" Map

Certificates: 95175(IR), 95176(IS), 95177(IS), 95178(IS), 74149(IS)
for Michael & Linda Maloney



Taxlot 1611260000111, 16-11-26-SW/NW: 0.4 Acres Off, 11.6 Acres Remaining

- Pipelines and Canals
- Transfer
- Primary Water Right
- Taxlots

RECEIVED

FEB 04 2022

OWRD

13910



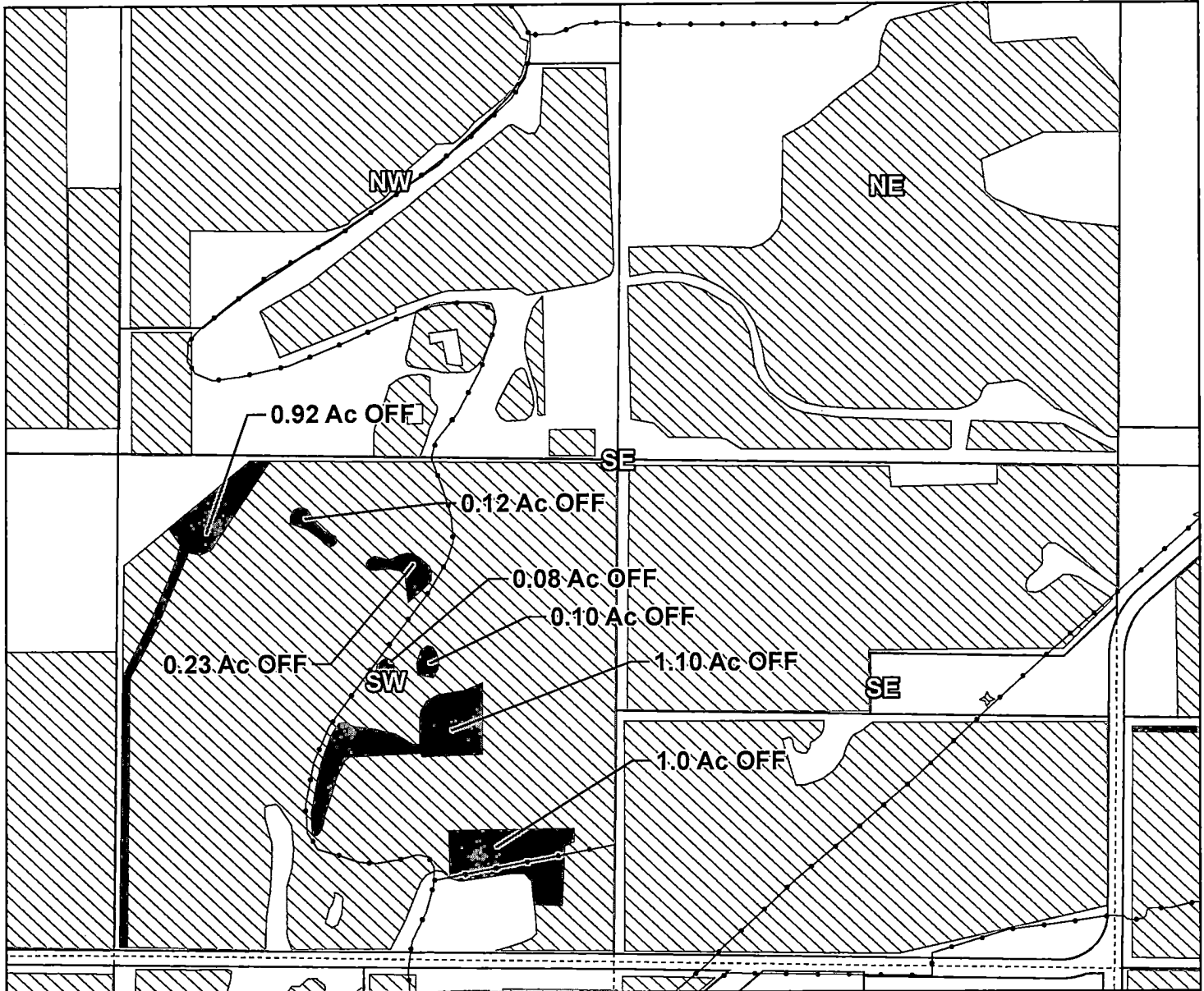
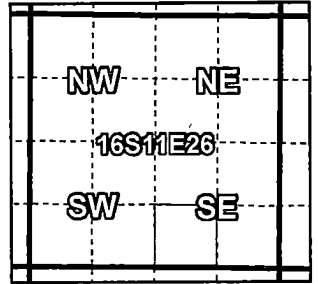
1 inch = 400 feet

Tumalo Irrigation District

2021 District Transfer Application "Off" Map

Certificates: 95175(IR), 95176(IS), 95177(IS), 95178(IS), 74149(IS)

for Michael & Linda Maloney



Taxlot 1611260000500, 16-11-26-SW/SE: 3.55 Acres Off, 32.55 Acres Remaining

- Pipelines and Canals
- Transfer
- ▨ Primary Water Right
- Taxlots

RECEIVED

FEB 04 2022

OWRD



1 inch = 400 feet

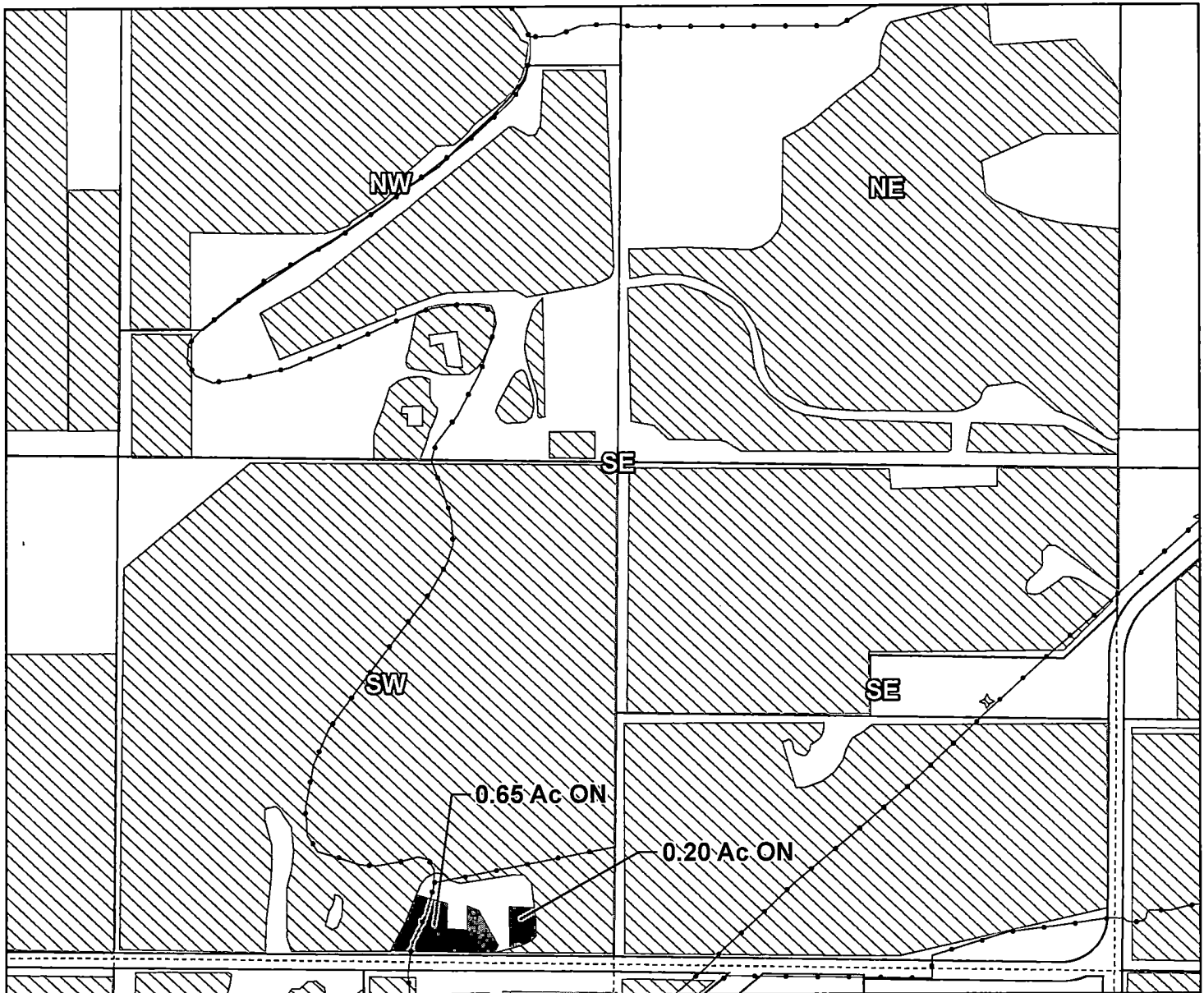
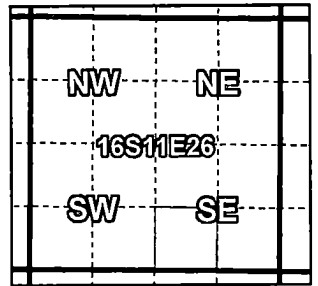
Prepared by Tumalo Irrigation District | January 2022

13910

Tumalo Irrigation District

2021 District Transfer Application "On" Map

Certificates: 95175(IR), 95176(IS), 95177(IS), 95178(IS), 74149(IS)
for Michael & Linda Maloney



Taxlot 1611260000500, 16-11-26-SW/SE: 0.85 Acres On, 36.95 Acres Total

- Pipelines and Canals
- Transfer
- Primary Water Right
- Taxlots

RECEIVED

FEB 04 2022

OWRD

13910



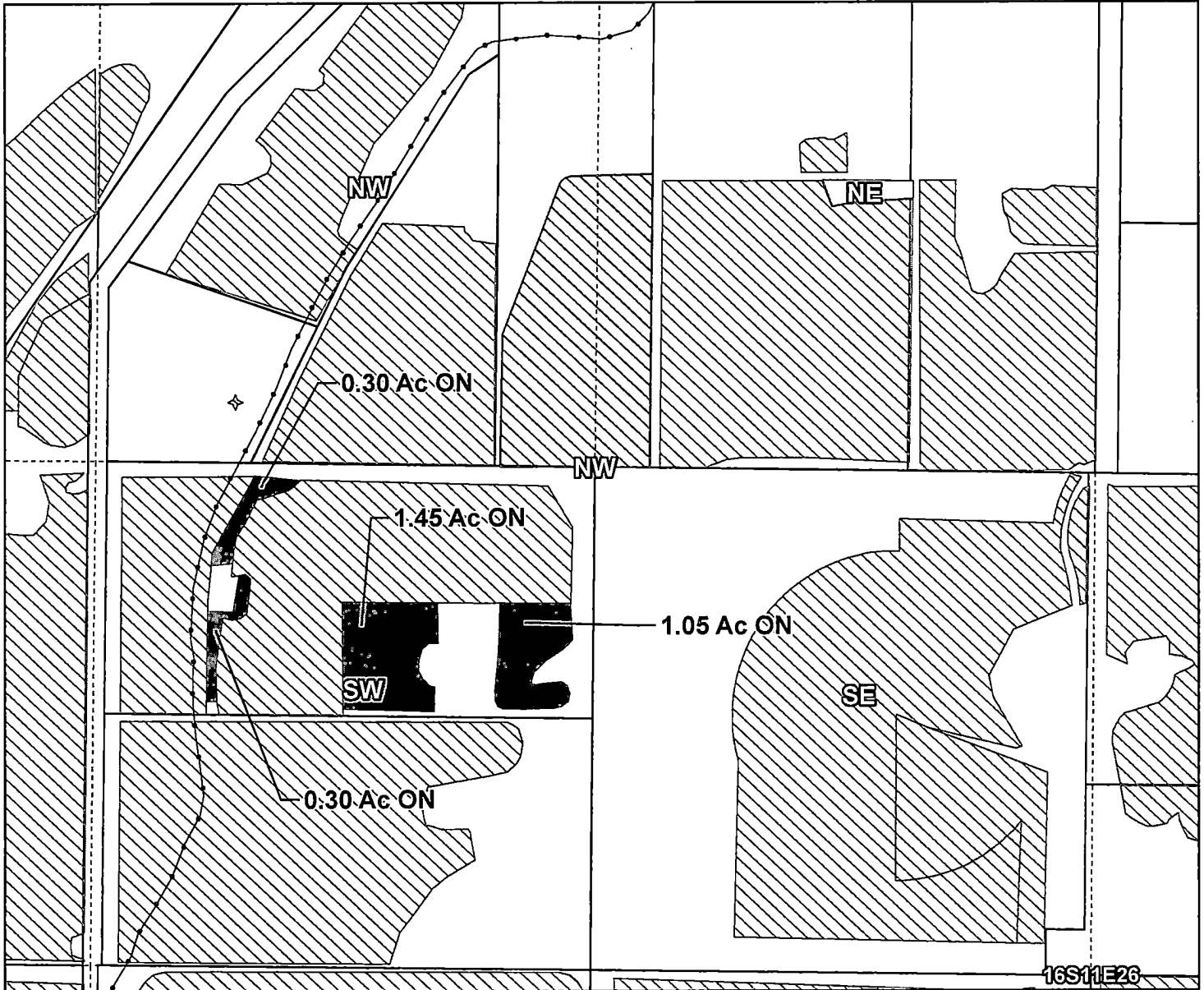
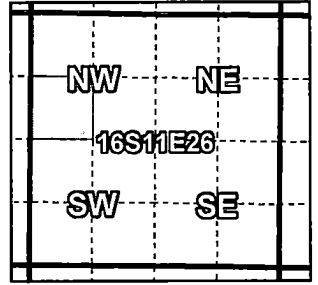
1 inch = 400 feet

Prepared by Tumalo Irrigation District | January 2022

Tumalo Irrigation District

2021 District Transfer Application "On" Map

Certificates: 95175(IR), 95176(IS), 95177(IS), 95178(IS), 74149(IS)
for Michael & Linda Maloney



Taxlot 1611260000111, 16-11-26-SW/NW: 3.10 Acres On, 15.10 Acres Total

RECEIVED
FEB 04 2022
OWRD

- Pipelines and Canals
- Transfer
- ▨ Primary Water Right
- Taxlots

13910

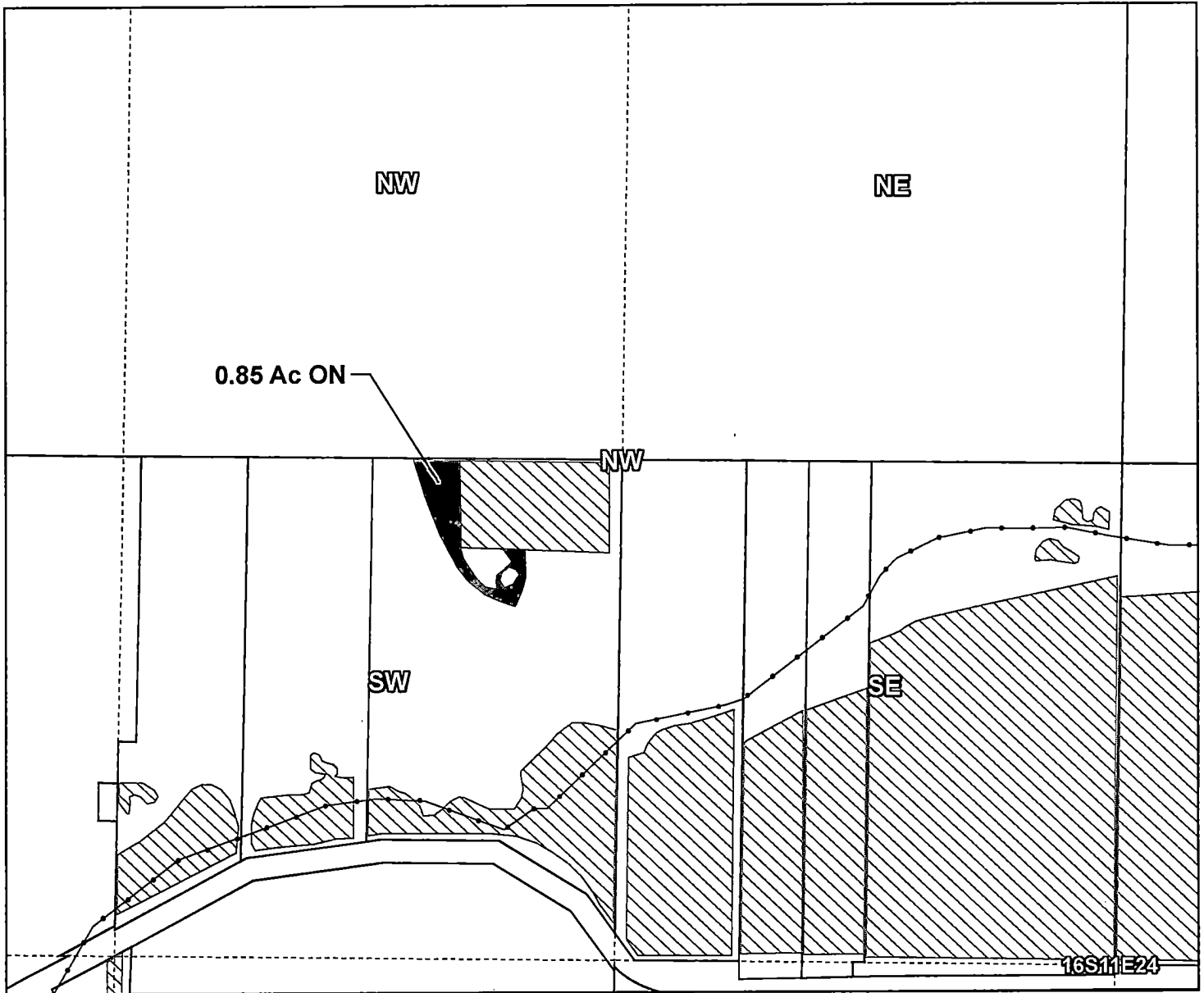
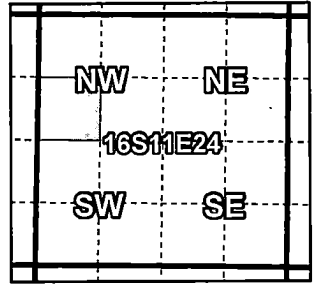


1 inch = 400 feet

Tumalo Irrigation District

2021 District Transfer Application "On" Map

Certificates: 95175(IR), 95176(IS), 95177(IS), 95178(IS), 74149(IS)
for Bierly Living Trust



Taxlot 1611240000501, 16-11-24-SW/NW: 0.85 Acres On, 3.05 Acres Total

- Pipelines and Canals
- Transfer
- Primary Water Right
- Taxlots

RECEIVED

JAN 10 2022

OWRD

13910



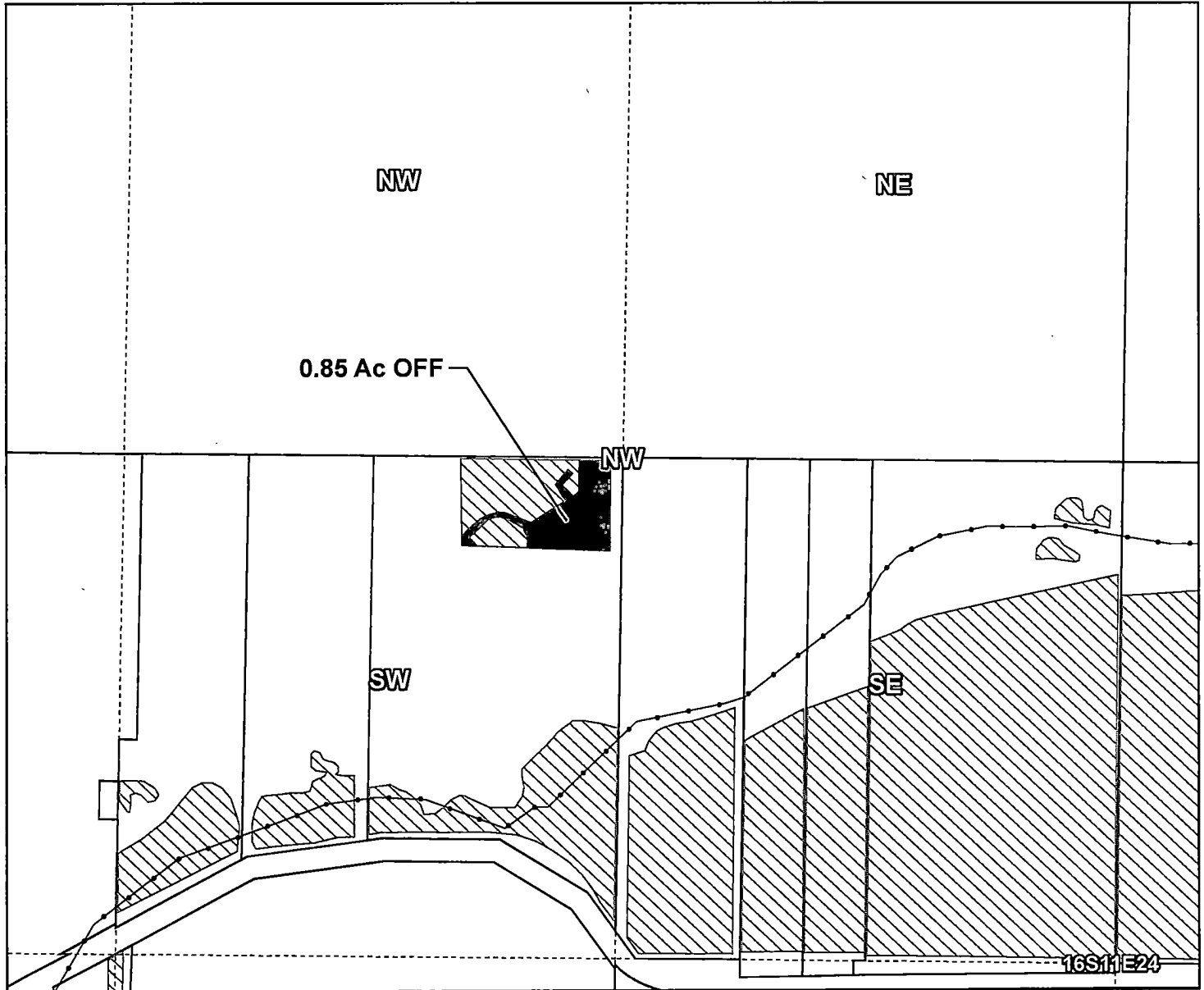
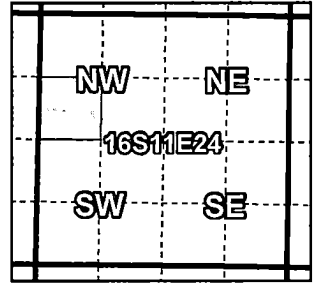
1 inch = 400 feet

Tumalo Irrigation District

2021 District Transfer Application "Off" Map

Certificates: 95175(IR), 95176(IS), 95177(IS), 95178(IS), 74149(IS)

for Bierly Living Trust



Taxlot 1611240000501, 16-11-24-SW/NW: 0.85 Acres Off, 2.2 Acres Remaining

- Pipelines and Canals
- Transfer
- ▨ Primary Water Right
- Taxlots

RECEIVED

FEB 04 2022

OWRD

13910



1 inch = 400 feet

Prepared by Tumalo Irrigation District | January 2022