


- LEGEND**
- ⊙ Authorized Point of Diversion (POD)
  - ▨ Authorized Place of Use (POU)
  - - - Donation Land Claim (DLC)
  - Tax Lot
  - ~ Watercourse

**Application for a Permanent Water Right Transfer in  
the Name of Opa's Acres, LLC  
Certificates 36547 and 39082**

Polk County  
Township 6 South, Range 5 West (W.M.)

**CERTIFIED WATER RIGHTS EXAMINER STAMP**



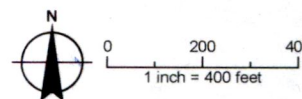
13919  
RECEIVED  
FEB 11 2022  
OWRD

**LOCATION DESCRIPTION**

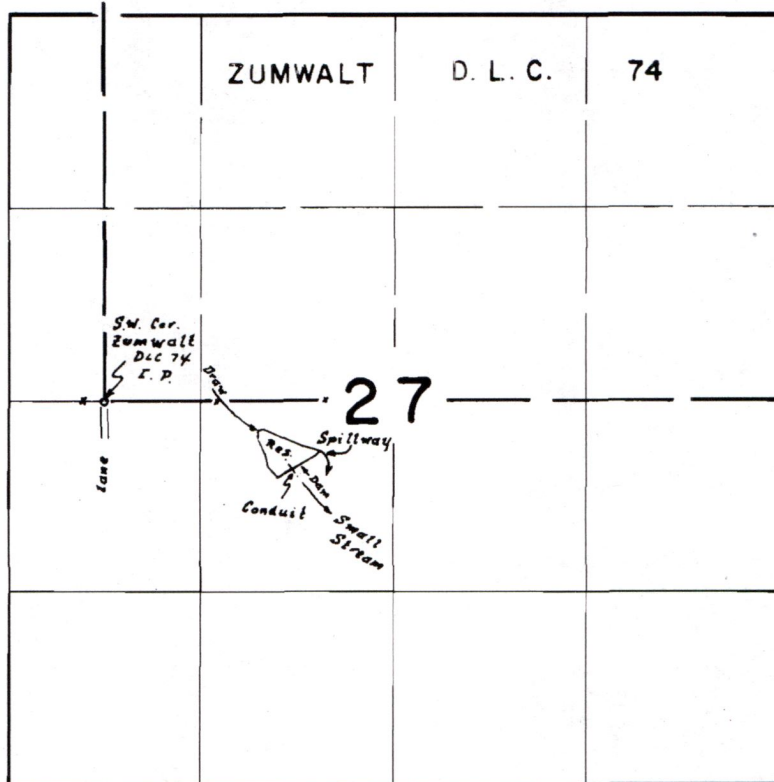
**Location of Dam**  
Located 480 feet South and 1,280 feet East from the SW Corner of DLC 74, Township 6 South, Range 5 West (W.M.)

**DISCLAIMER**  
This map was prepared for the purpose of identifying the location of a water right only and it is not intended to provide legal dimensions or location of property ownership lines.

Date: January 19, 2022  
Data Sources: BLM, ESRI, OWRD, USGS, Polk Co.



T. 6 S., R. 5 W., W.M.



Div. Pt. Loc. 480'S. & 1280'E. From S.W. Cor. Zumwalt DEC 74

**FINAL PROOF SURVEY**  
UNDER

RECEIVED

FEB 11 2022

OWRD

Application No. R-47169. Permit No. R-5663.  
IN NAME OF

MATT GILLES

Surveyed May 24, 1972, by L. E. Gould.

13919