

DESCHUTES COUNTY SEC.04 T14S R13E

SCALE - 1" = 400'



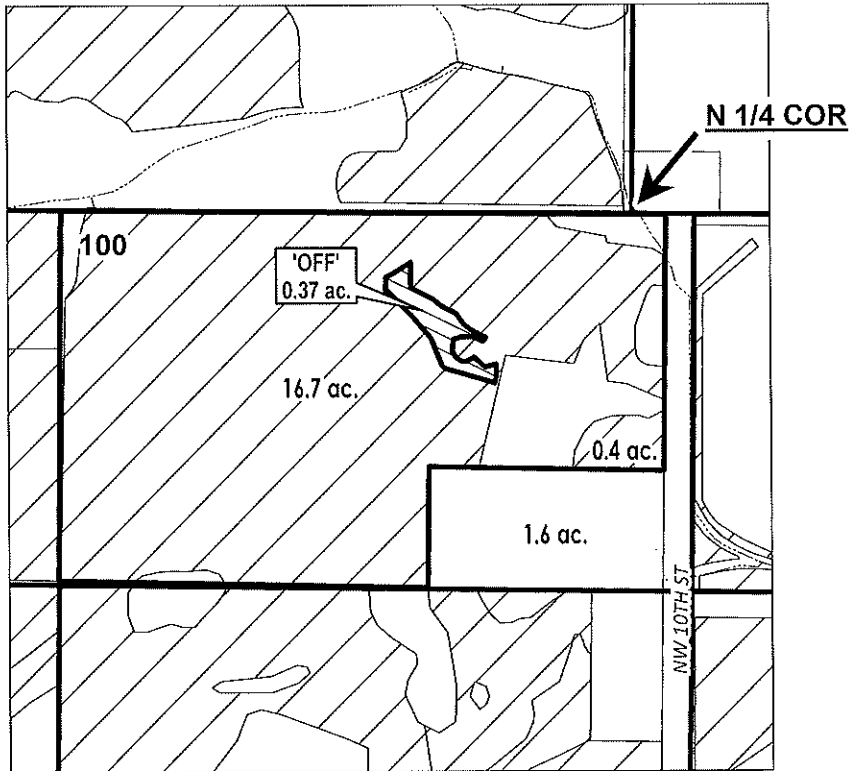
NE 1/4 OF THE NW 1/4

RECEIVED

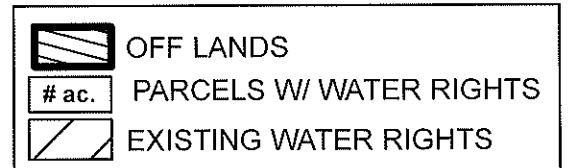
DEC 28 2021

OWRD

P-2021-002



"OFF" MAP



WATER RIGHTS FORFEITURE MAP

ORS 540.572

NAME: Patrick, Randall/Evelyn

TAXLOT #: 100

0.37 ACRES

Date: 11/16/2021

DESCHUTES COUNTY SEC.04 T15S R13E

SCALE - 1" = 400'



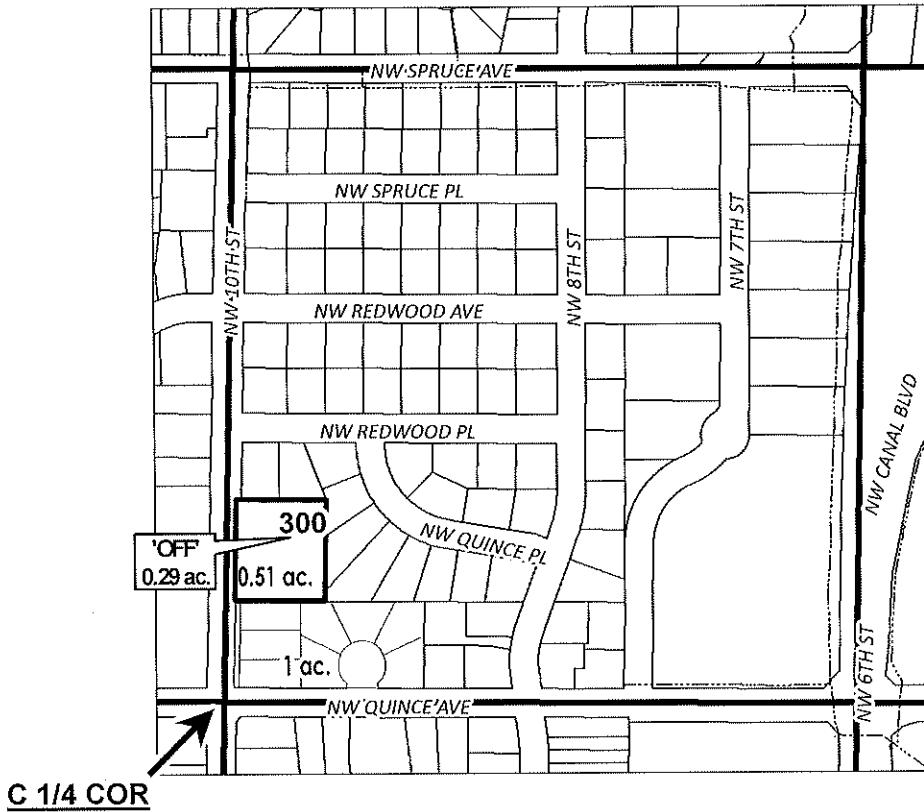
SW 1/4 OF THE NE 1/4

RECEIVED

DEC 28 2021

OWRD

P-2021-002



"OFF" MAP

# ac.	PARCELS W/ WATER RIGHTS
# ac.	'OFF' LAND PARCELS



WATER RIGHTS FORFEITURE MAP

ORS 540.572

NAME: Jacobs, J Wayne/Joan

TAXLOT #: 300

0.29 ACRES

Date: 11/16/2021

DESCHUTES COUNTY SEC.09 T14S R13E

SCALE - 1" = 400'



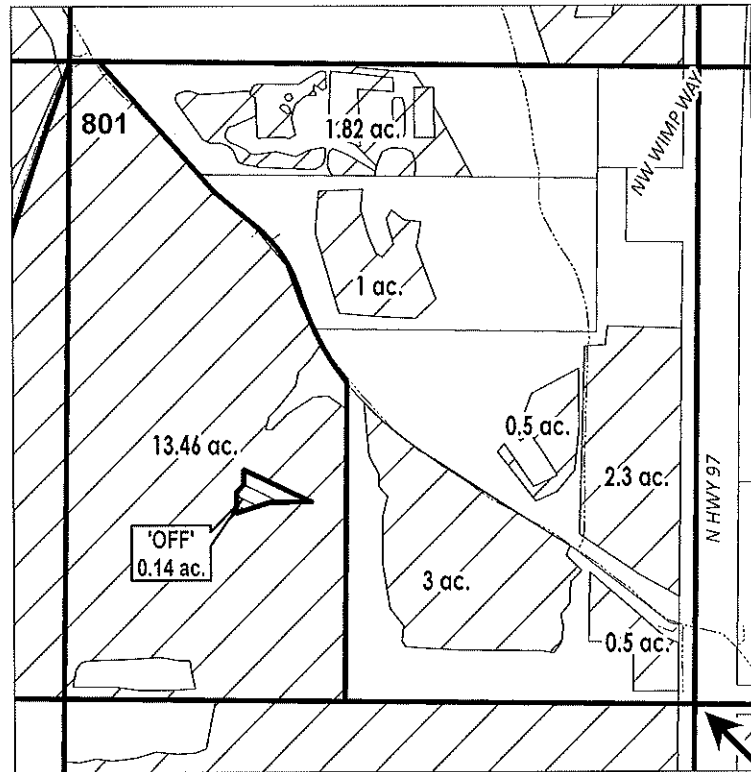
SE 1/4 OF THE NW 1/4

RECEIVED

DEC 28 2021

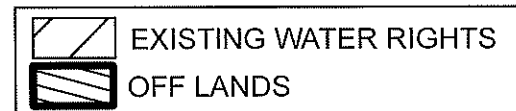
OWRD

P-2021-002



C 1/4 COR

"OFF" MAP



WATER RIGHTS FORFEITURE MAP

ORS 540.572

NAME: Fisher, Daniel/Christina

TAXLOT #: 801

0.14 ACRES

Date: 11/16/2021

DESCHUTES COUNTY SEC.13 T14S R13E

SCALE - 1" = 400'



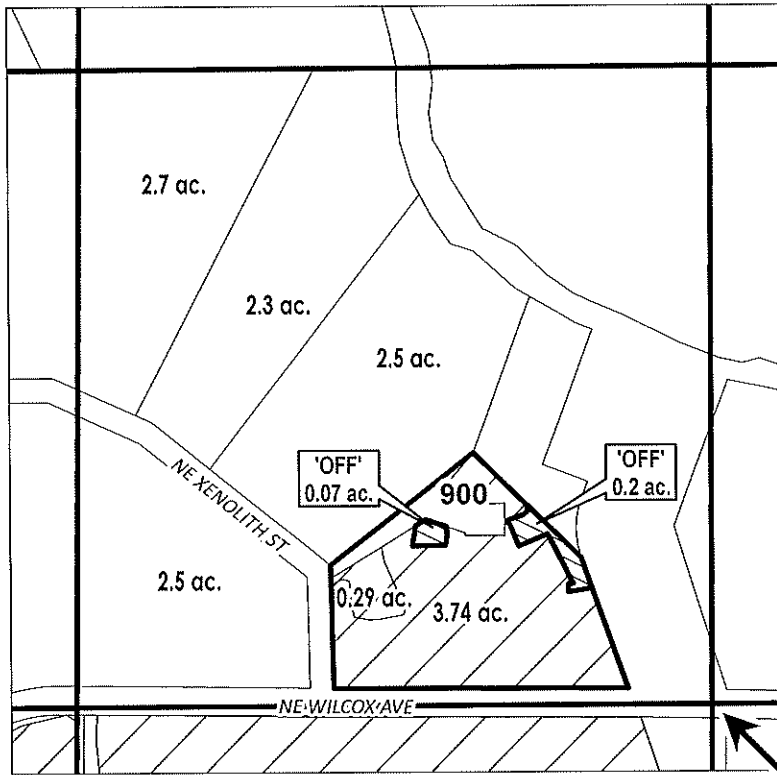
SE 1/4 OF THE NW 1/4

RECEIVED

DEC 28 2021

OWRD

P-2021-002



C 1/4 COR

"OFF" MAP

# ac.	PARCELS W/ WATER RIGHTS
	EXISTING WATER RIGHTS
	OFF LANDS



WATER RIGHTS FORFEITURE MAP

ORS 540.572

NAME: Herschbach, Dwain/Denise

TAXLOT #: 900

0.27 ACRES

Date: 11/16/2021

DESCHUTES COUNTY SEC.32 T14S R13E

SCALE - 1" = 400'



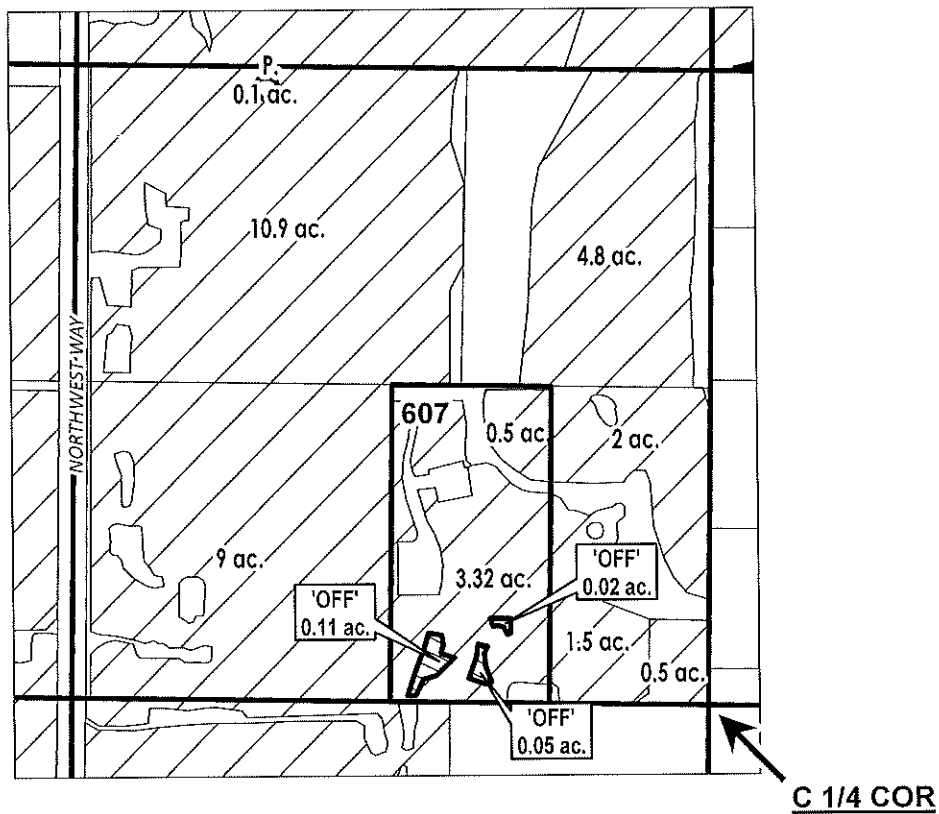
SE 1/4 OF THE NW 1/4

RECEIVED

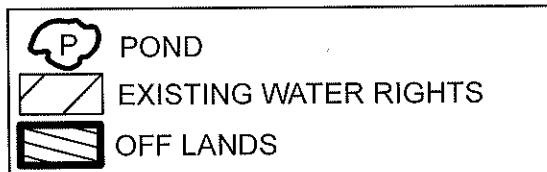
DEC 28 2021

OWRD

P-2021-002



"OFF" MAP



WATER RIGHTS FORFEITURE MAP

ORS 540.572

NAME: Vallie, Jeffrey/Robin

TAXLOT #: 607

0.18 ACRES

Date: 11/16/2021

DESCHUTES COUNTY SEC.01 T15S R12E

SCALE - 1" = 400'



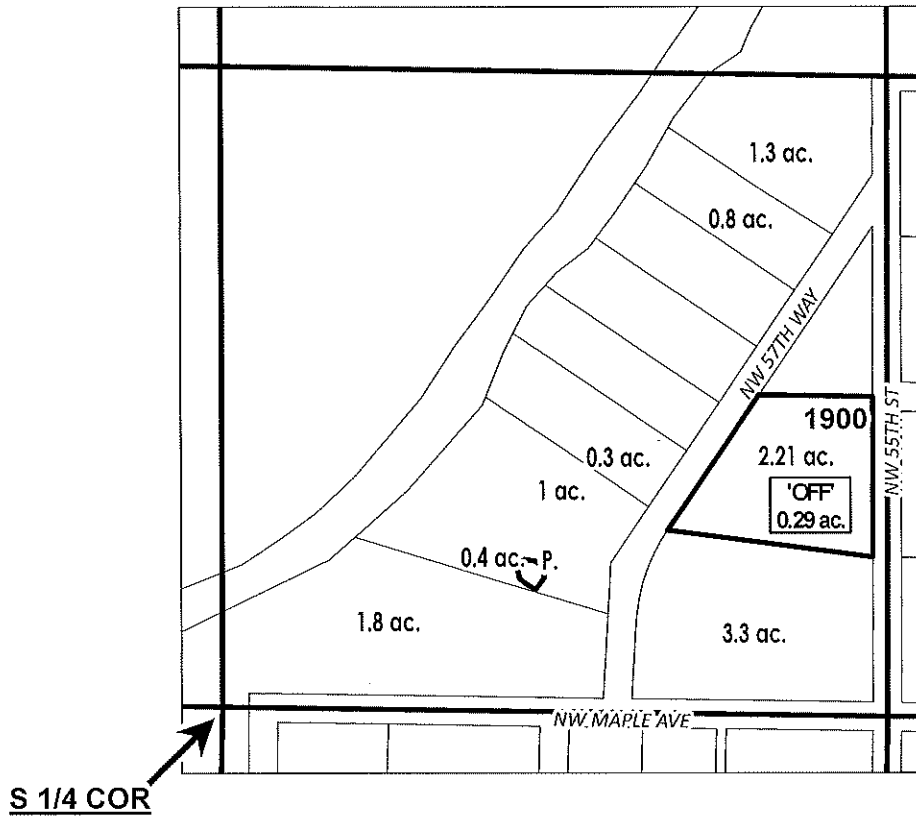
SW 1/4 OF THE SE 1/4

RECEIVED

DEC 28 2021

OWRD

P-2021-002



"OFF" MAP

	POND
	PARCELS W/ WATER RIGHTS
	'OFF' LAND PARCELS



WATER RIGHTS FORFEITURE MAP

ORS 540.572

NAME: Finley, Michael

TAXLOT #: 1900

0.29 ACRES

Date: 11/16/2021

DESCHUTES COUNTY SEC.11 T15S R12E

SCALE - 1" = 400'



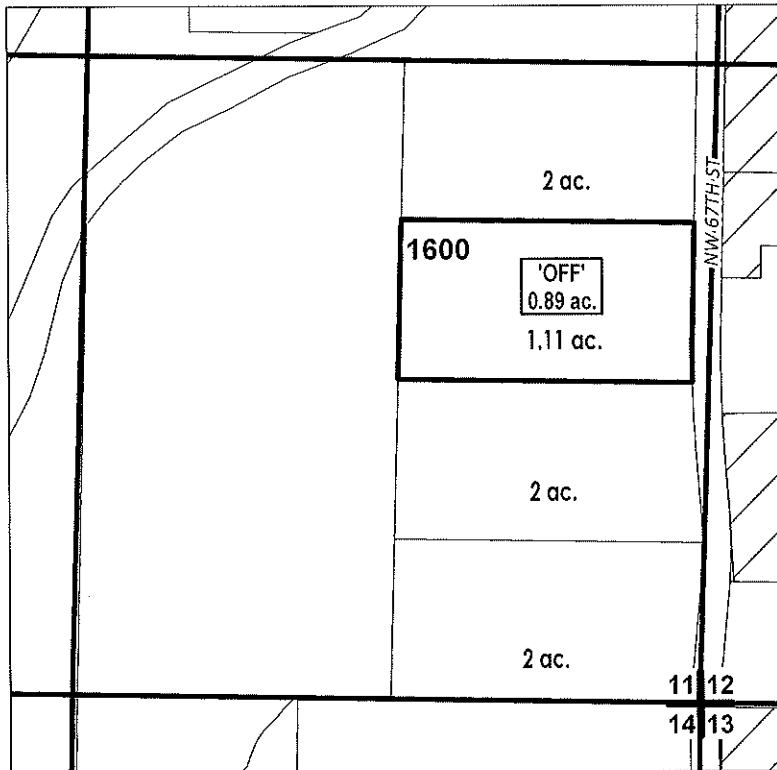
SE 1/4 OF THE SE 1/4

RECEIVED

DEC 28 2021

OWRD

P-2021-002



"OFF" MAP

# ac.	PARCELS W/ WATER RIGHTS
# ac.	'OFF' LAND PARCELS



WATER RIGHTS FORFEITURE MAP

ORS 540.572

NAME: Mees, Douglas

TAXLOT #: 1600

0.89 ACRES

Date: 11/16/2021

DESCHUTES COUNTY SEC.18 T15S R13E

SCALE - 1" = 400'

RECEIVED

DEC 28 2021

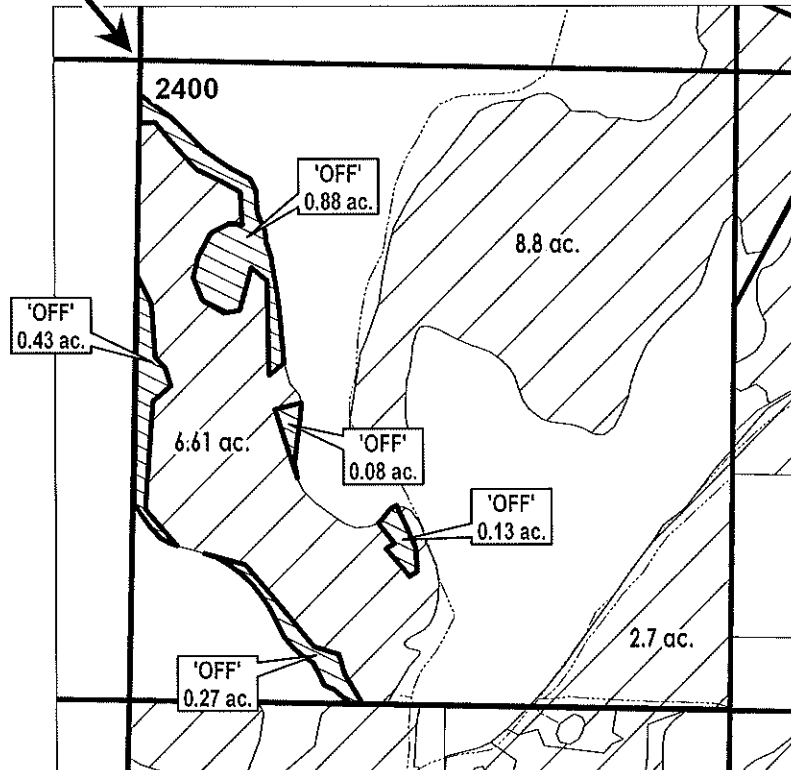


NW 1/4 OF THE SW 1/4

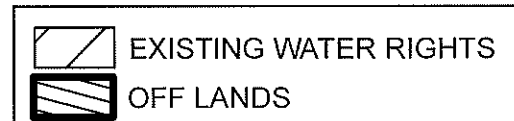
OWRD

P-2021-002

W 1/4 COR



"OFF" MAP



WATER RIGHTS FORFEITURE MAP

ORS 540.572

NAME: Bats, Richard

TAXLOT #: 2400

1.79 ACRES

Date: 11/16/2021

DESCHUTES COUNTY SEC.11 T16S R12E

RECEIVED

DEC 28 2021

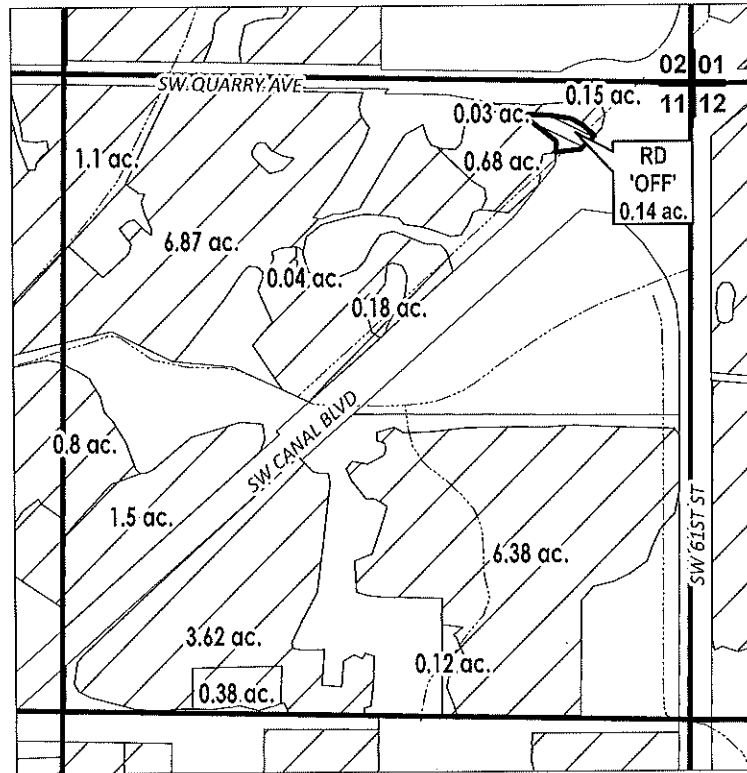
OWRD

SCALE - 1" = 400'

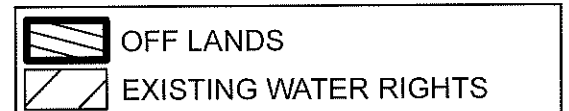


NE 1/4 OF THE NE 1/4

P-2021-002



"OFF" MAP



WATER RIGHTS FORFEITURE MAP

ORS 540.572

NAME: Aylor, Susan F.

TAXLOT #: RD

0.14 ACRES

Date: 11/16/2021

DESCHUTES COUNTY SEC.11 T16S R12E

RECEIVED

DEC 28 2021

OWRD

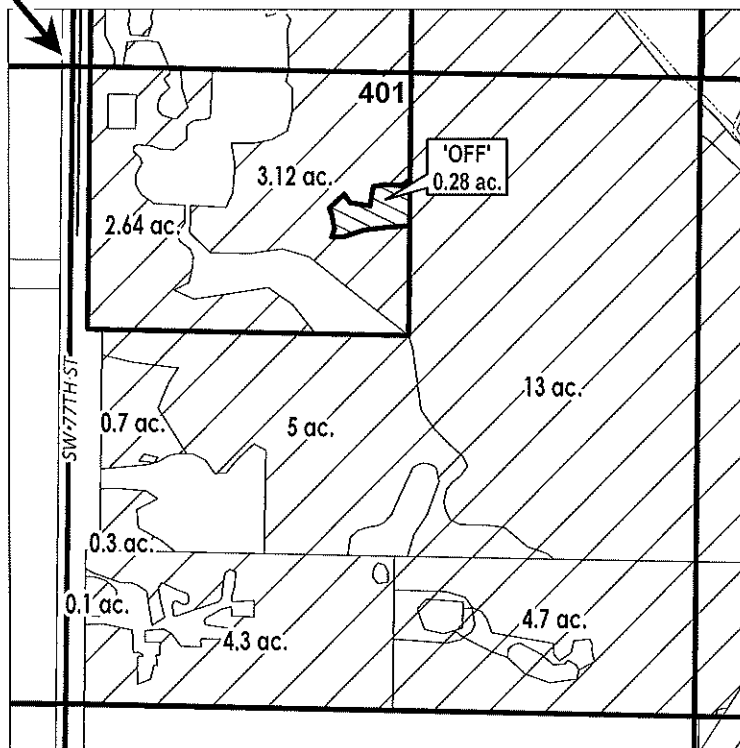
SCALE - 1" = 400'



NW 1/4 OF SW 1/4

P-2021-002

W 1/4 COR



"OFF" MAP



OFF LANDS

EXISTING WATER RIGHTS



COID

WATER RIGHTS FORFEITURE MAP

ORS 540.572

NAME: Petersen Rock Garden Inc

TAXLOT #: 401

0.28 ACRES

Date: 11/16/2021

DESCHUTES COUNTY SEC.27 T16S R12E

RECEIVED

DEC 28 2021

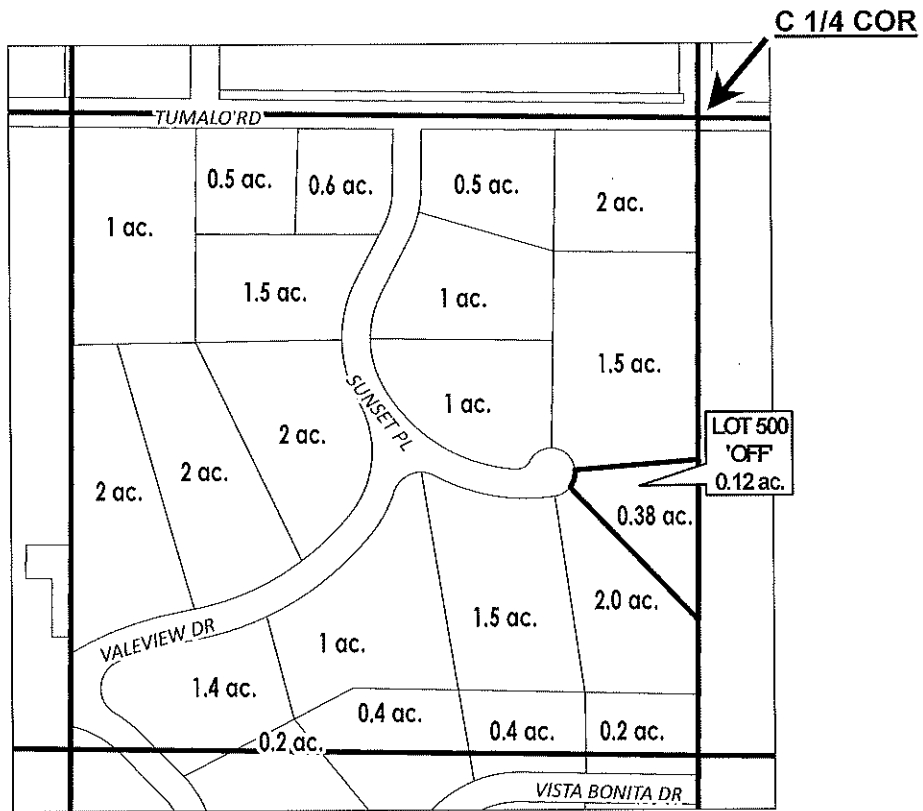
SCALE - 1" = 400'

OWRD



NE 1/4 OF THE SW 1/4

P-2021-002



"OFF" MAP

# ac.	PARCELS W/ WATER RIGHTS
# ac.	'OFF' LAND PARCELS



WATER RIGHTS FORFEITURE MAP

ORS 540.572

NAME: Millar, Braxton/Cynthia

TAXLOT #: 500

0.12 ACRES

Date: 11/16/2021

CROOK COUNTY SEC.20 T16S R14E

SCALE - 1" = 400'



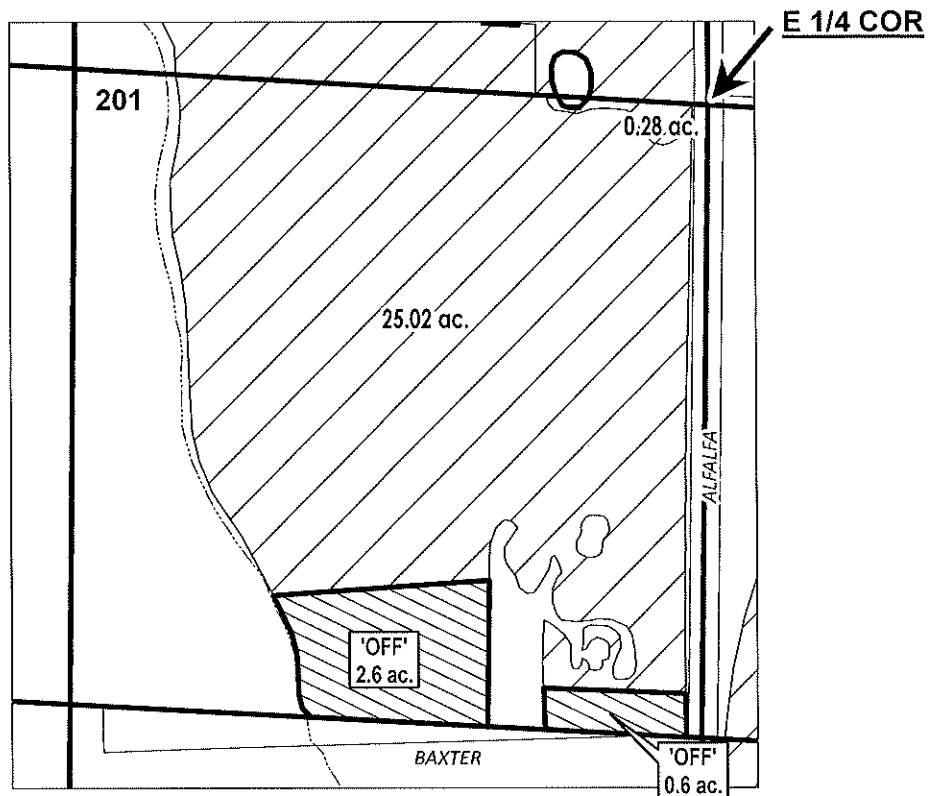
NE 1/4 OF THE SE 1/4

RECEIVED

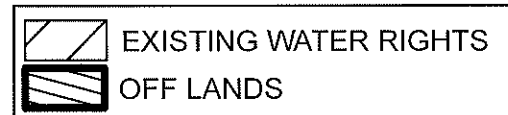
DEC 28 2021

OWRD

P-2021-002



"OFF" MAP



WATER RIGHTS FORFEITURE MAP

ORS 540.572

NAME: Watkins, Mya/ Selby, Tanya

TAXLOT #: 201

3.2 ACRES

Date: 11/16/2021

DESCHUTES COUNTY SEC.02 T17S R12E

SCALE - 1" = 400'



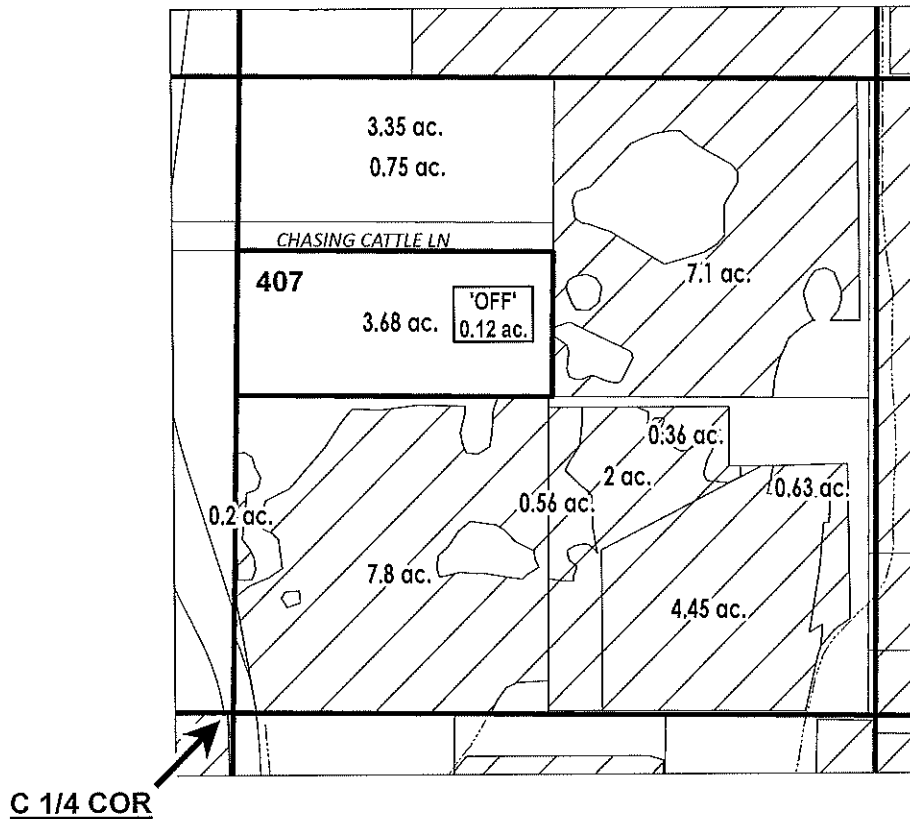
SW 1/4 OF THE NE 1/4

RECEIVED

DEC 28 2021

OWRD

P-2021-002



"OFF" MAP

# ac.	PARCELS W/ WATER RIGHTS
# ac.	'OFF' LAND PARCELS
	EXISTING WATER RIGHTS



WATER RIGHTS FORFEITURE MAP

ORS 540.572

NAME: Shields, Jerald/Marilyn

TAXLOT #: 407

0.12 ACRES

Date: 11/16/2021

DESCHUTES COUNTY SEC.15 T17S R12E

SCALE - 1" = 400'



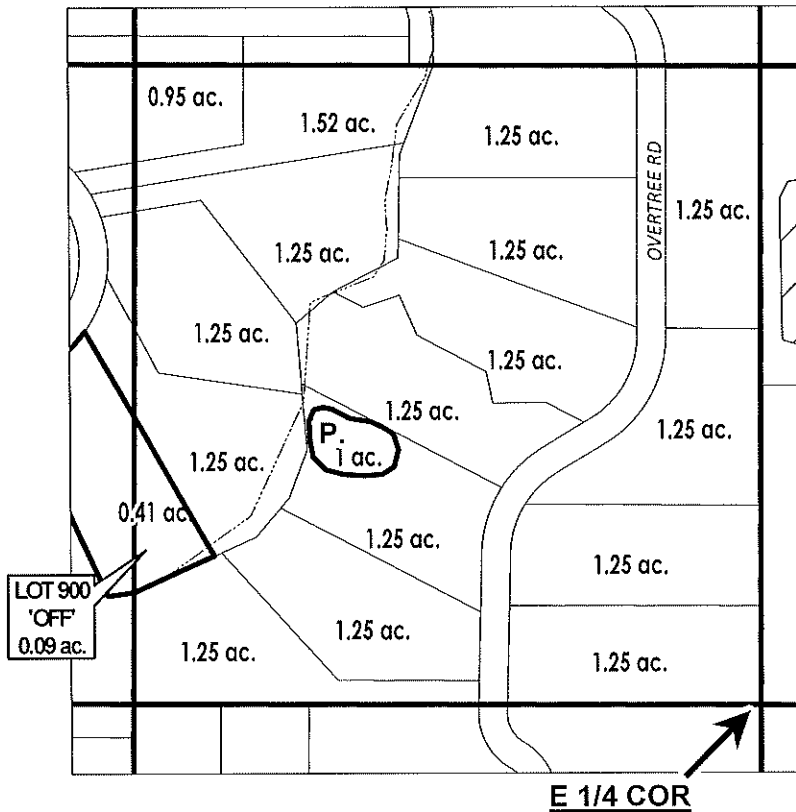
SE 1/4 OF THE NE 1/4

RECEIVED

DEC 28 2021

OWRD

P-2021-002



"OFF" MAP

	POND
# ac.	PARCELS W/ WATER RIGHTS
# ac.	'OFF' LAND PARCELS



WATER RIGHTS FORFEITURE MAP
ORS 540.572
NAME: Harrison, Bryan/Jennifer
TAXLOT #: 900 0.09 ACRES

Date: 11/16/2021

DESCHUTES COUNTY SEC.20 T17S R13E

SCALE - 1" = 400'



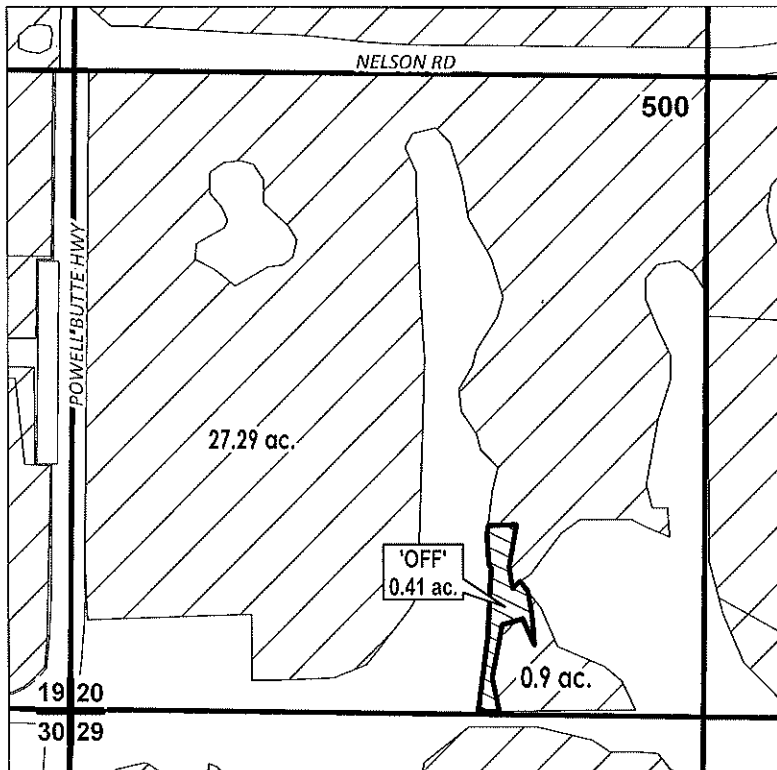
SW 1/4 OF THE SW 1/4

RECEIVED



DEC 28 2021

P-2021-002

OWRD



"OFF" MAP

	EXISTING WATER RIGHTS
	OFF LANDS



WATER RIGHTS FORFEITURE MAP

ORS 540.572

NAME: Marron, Frank

TAXLOT #: 500

0.41 ACRES

Date: 11/15/2021

DESCHUTES COUNTY SEC.28 T17S R13E

SCALE - 1" = 400'

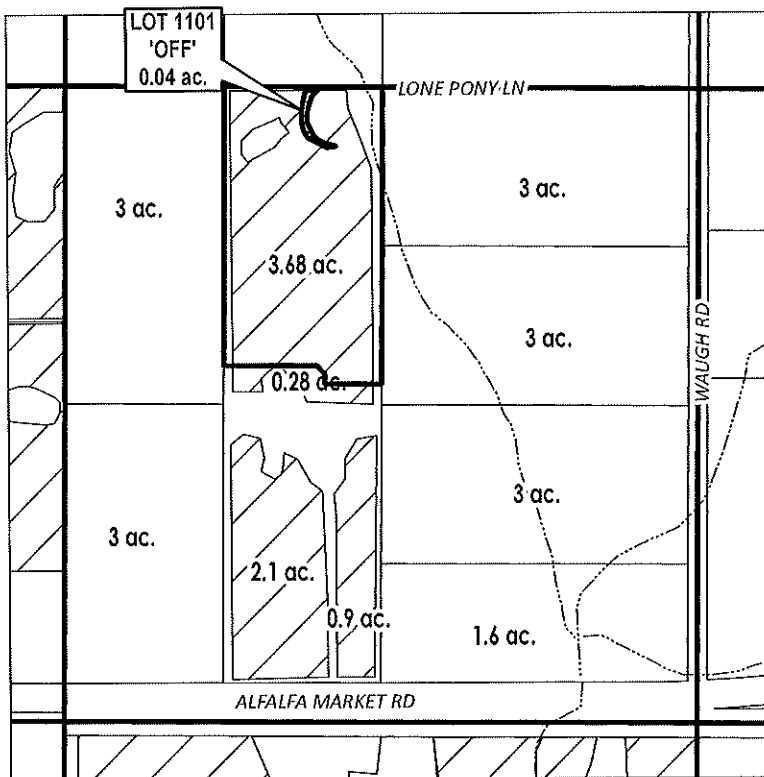
RECEIVED

DEC 28 2021

OWRD



SE 1/4 OF THE SW 1/4



"OFF" MAP

	OFF LANDS
	PARCELS W/ WATER RIGHTS
	EXISTING WATER RIGHTS



WATER RIGHTS FORFEITURE MAP

ORS 540.572

NAME: Misner, Robert/Berg, Janelle

TAXLOT #: 1101

0.04 ACRES

Date: 10/4/2021

DESCHUTES COUNTY SEC.28 T17S R13E

SCALE - 1" = 400'



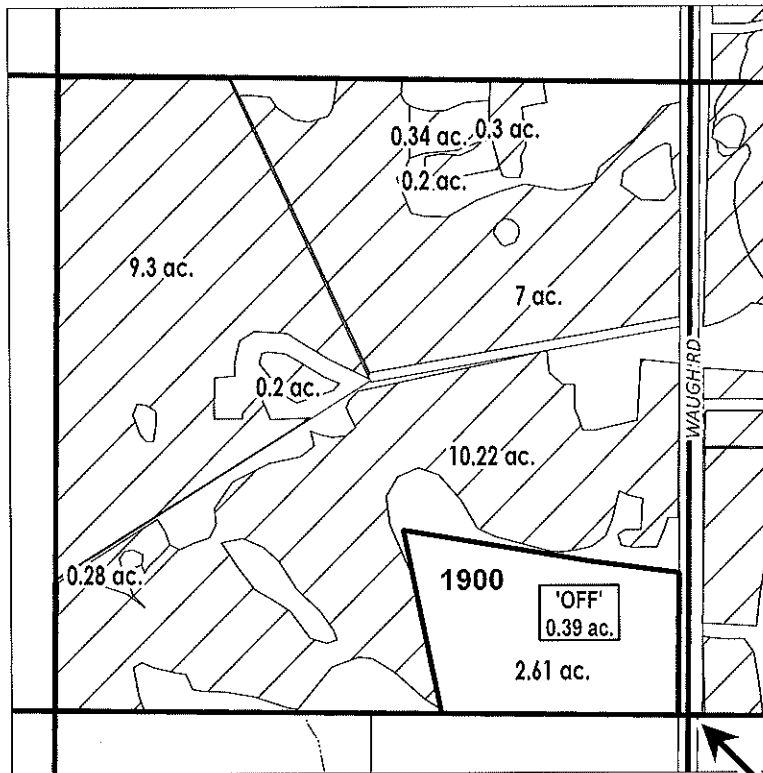
SE 1/4 OF THE NW 1/4

RECEIVED

DEC 28 2021

OWRD

P-2021-002



C 1/4 COR

"OFF" MAP

# ac.	'OFF' LAND PARCELS
# ac.	PARCELS W/ WATER RIGHTS
	EXISTING WATER RIGHTS



WATER RIGHTS FORFEITURE MAP

ORS 540.572

NAME: Morgan, Breck L.

TAXLOT #: 1900

0.39 ACRES

Date: 11/15/2021

DESCHUTES COUNTY SEC.31 T17S R13E

SCALE - 1" = 400'



NW 1/4 OF THE SE 1/4

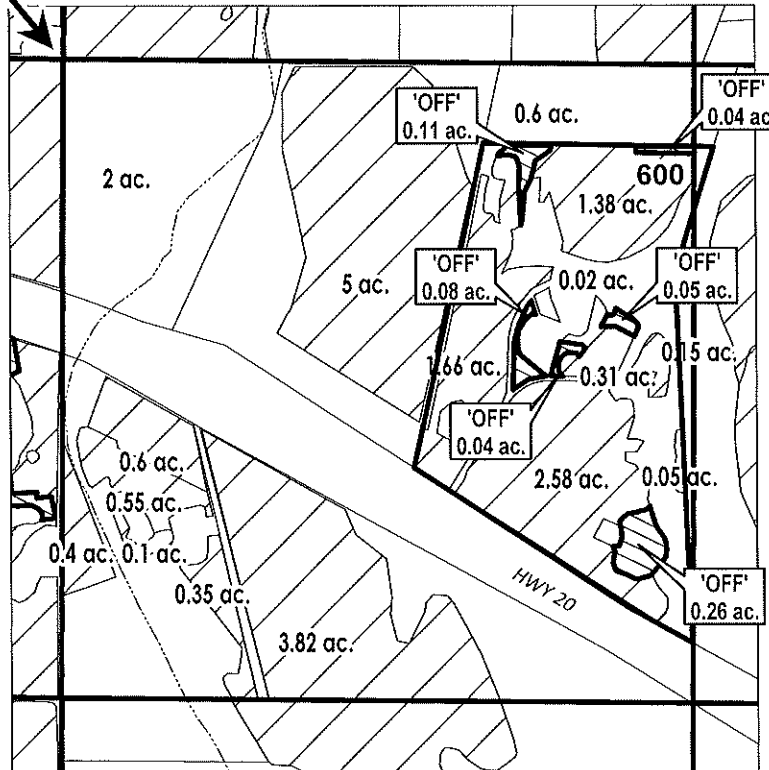
RECEIVED

DEC 28 2021

P-2021-002

OWRD

C 1/4 COR



"OFF" MAP

# ac.	PARCELS W/ WATER RIGHTS
	EXISTING WATER RIGHTS
	OFF LANDS



WATER RIGHTS FORFEITURE MAP

ORS 540.572

NAME: Strobel, Ronald/Dorothy

TAXLOT #: 600

0.58 ACRES

Date: 11/15/2021

DESCHUTES COUNTY SEC.02 T18S R12E

SCALE - 1" = 400'



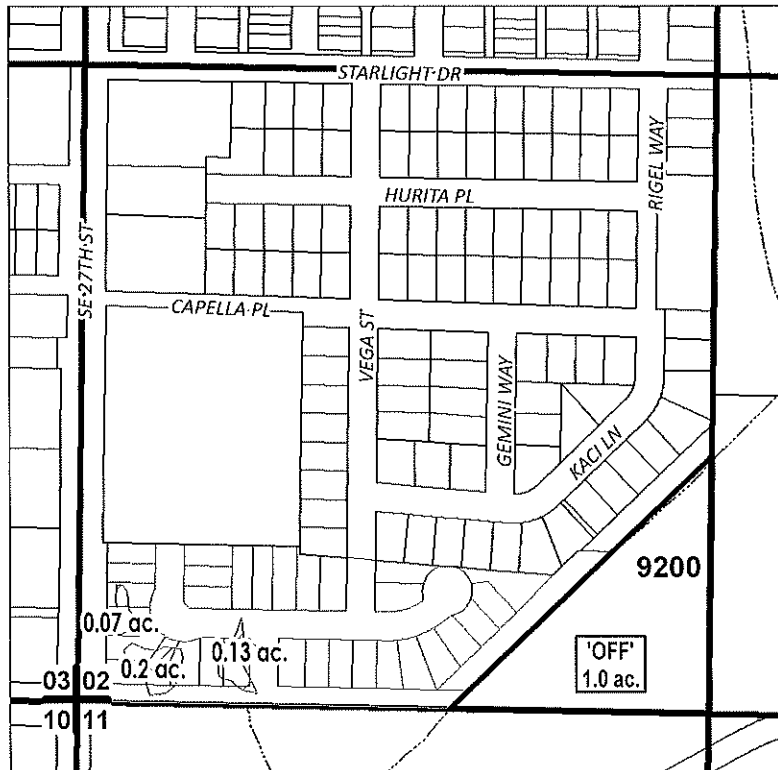
SW 1/4 OF THE SW 1/4

RECEIVED

DEC 28 2021

OWRD

P-2021-002



"OFF" MAP

	EXISTING WATER RIGHTS
	PARCELS W/ WATER RIGHTS
	'OFF' LAND PARCELS



WATER RIGHTS FORFEITURE MAP

ORS 540.572

NAME: Magee, Doug

TAXLOT #: 9200

1.0 ACRES

Date: 11/15/2021

DESCHUTES COUNTY SEC.02 T18S R12E

SCALE - 1" = 400'



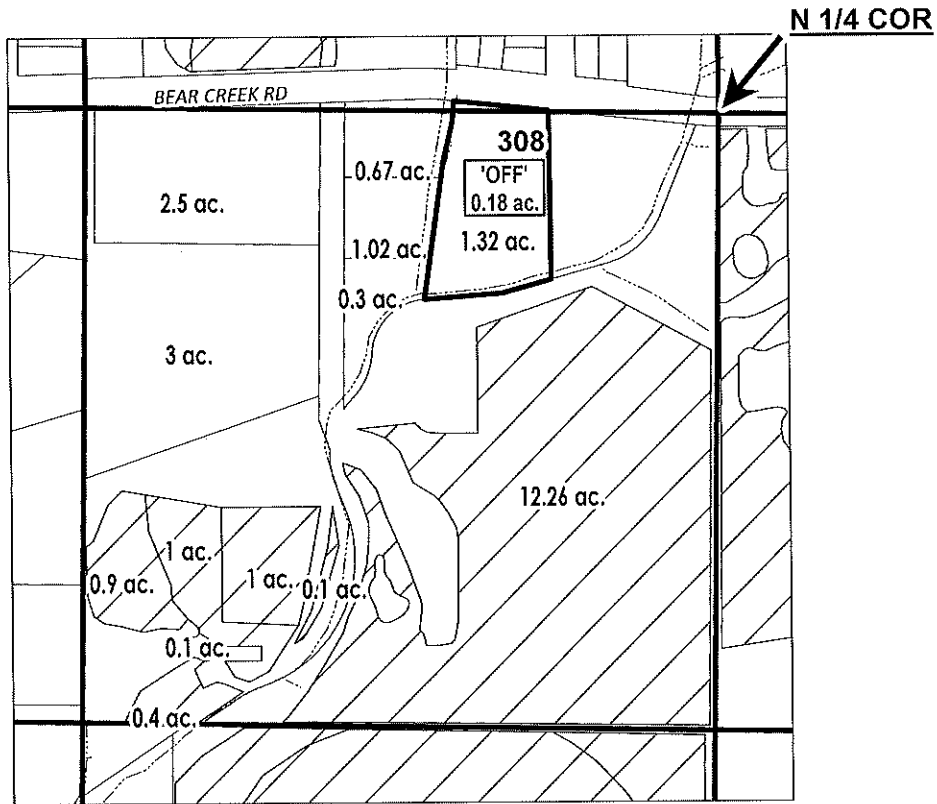
NE 1/4 OF THE NW 1/4

RECEIVED

DEC 28 2021

OWRD

P-2021-002



"OFF" MAP

# ac.	PARCELS W/ WATER RIGHTS
	EXISTING WATER RIGHTS
# ac.	'OFF' LAND PARCELS



WATER RIGHTS FORFEITURE MAP

ORS 540.572

NAME: Marsden, John III/Susan

TAXLOT #: 308

0.18 ACRES

Date: 11/15/2021

DESCHUTES COUNTY SEC.04 T18S R13E

SCALE - 1" = 400'



NW 1/4 OF THE NE 1/4

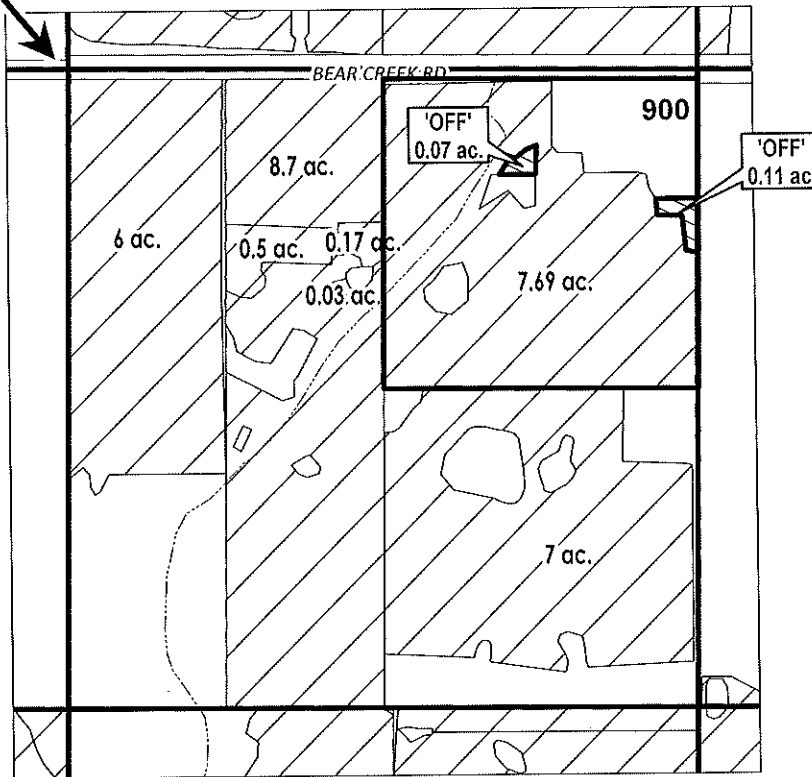
RECEIVED

DEC 28 2021

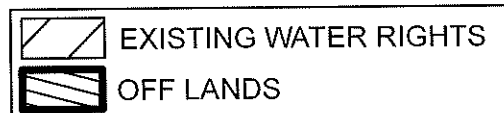
OWRD

P-2021-002

N 1/4 COR



"OFF" MAP



WATER RIGHTS FORFEITURE MAP

ORS 540.572

NAME: Stuart, Dawn

TAXLOT #: 900

0.18 ACRES

Date: 11/16/2021

DESCHUTES COUNTY SEC.12 T18S R13E

SCALE - 1" = 400'



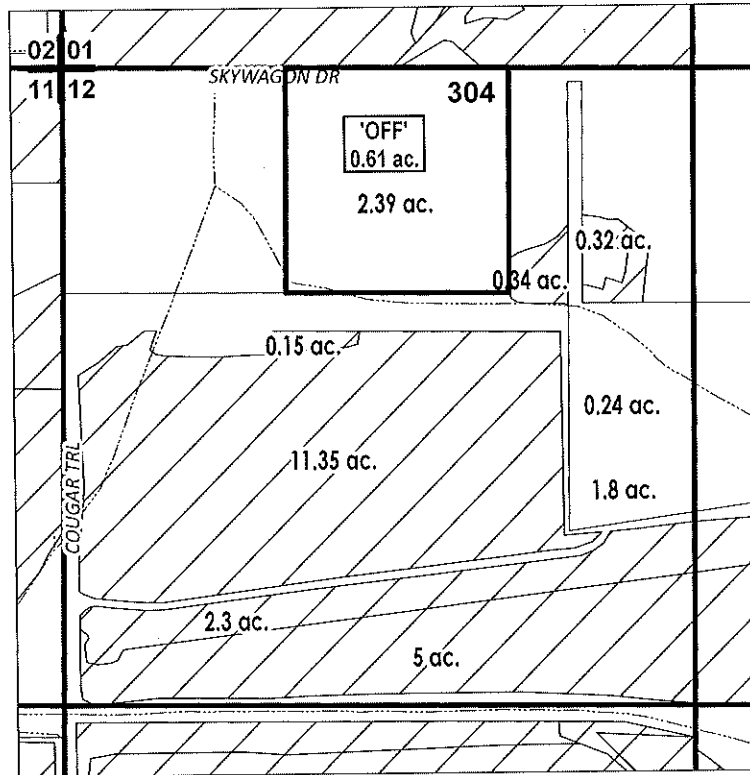
NW 1/4 OF THE NW 1/4

RECEIVED

DEC 28 2021

OWRD

P-2021-002



# ac.	PARCELS W/ WATER RIGHTS
# ac.	'OFF' LAND PARCELS
	EXISTING WATER RIGHTS

"OFF" MAP

WATER RIGHTS FORFEITURE MAP

ORS 540.572

NAME: Schrader, Michael/Diane

TAXLOT #: 304

0.61 ACRES



DESCHUTES COUNTY SEC.04 T18S R13E

SCALE - 1" = 400'



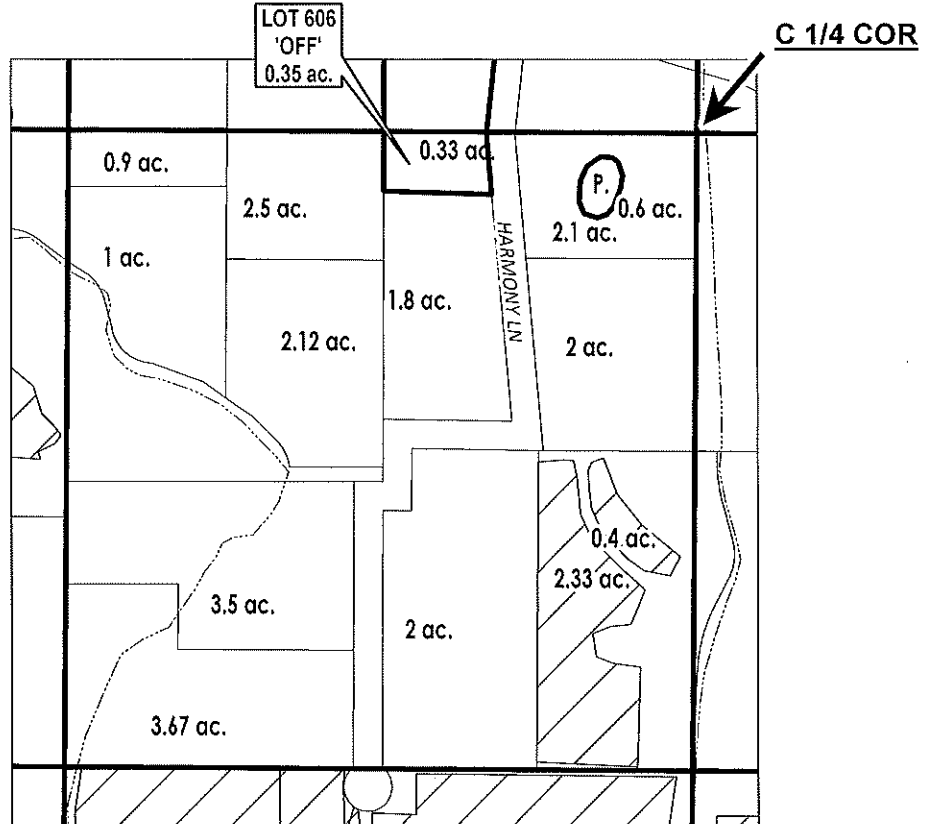
NE 1/4 OF THE SW 1/4

RECEIVED

DEC 28 2021

OWRD

P-2021-002



	POND
	PARCELS W/ WATER RIGHTS
	EXISTING WATER RIGHTS
	'OFF' LAND PARCELS

"OFF" MAP



WATER RIGHTS FORFEITURE MAP

ORS 540.572

NAME: Armstrong, Jonathan/Katherine

TAXLOT #: 606

0.35 ACRES

Date: 11/15/2021

DESCHUTES COUNTY SEC.35 T14S R13E

SCALE - 1" = 400'



NW 1/4 OF THE SW 1/4

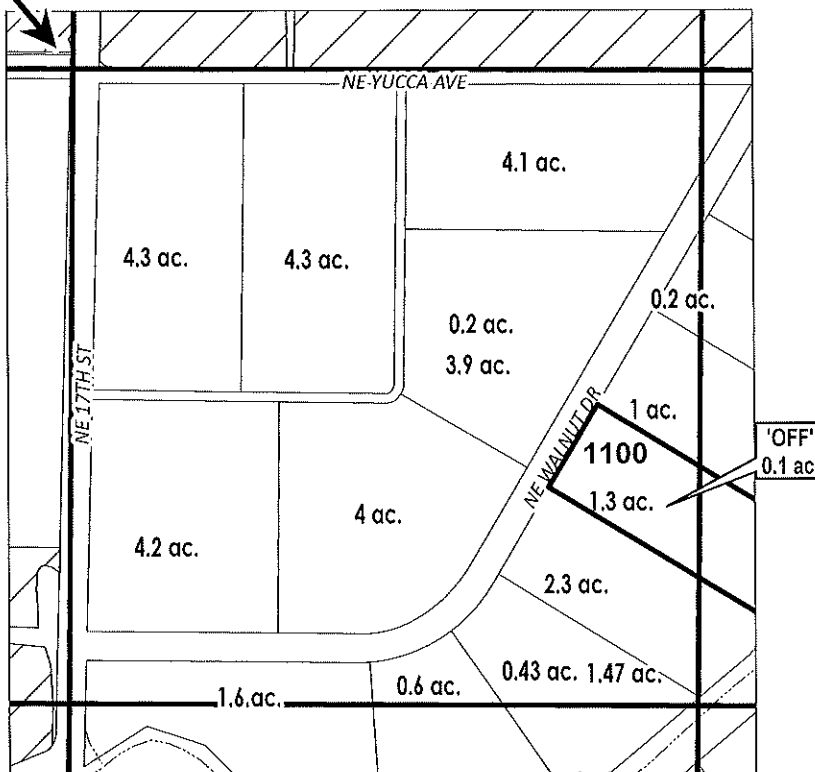
RECEIVED

DEC 28 2021

OWRD

P-2021-002

W 1/4 COR



# ac.	PARCELS W/ WATER RIGHTS
# ac.	'OFF' LAND PARCELS

"OFF" MAP



APPLICATION FOR WATER RIGHTS TRANSFER

ORS 540.580

NAME: Edward & Pamela French

TAXLOT #: 1100

0.1 ACRES

Date: 11/17/2021

DESCHUTES COUNTY SEC.12 T16S R12E

SCALE - 1" = 400'



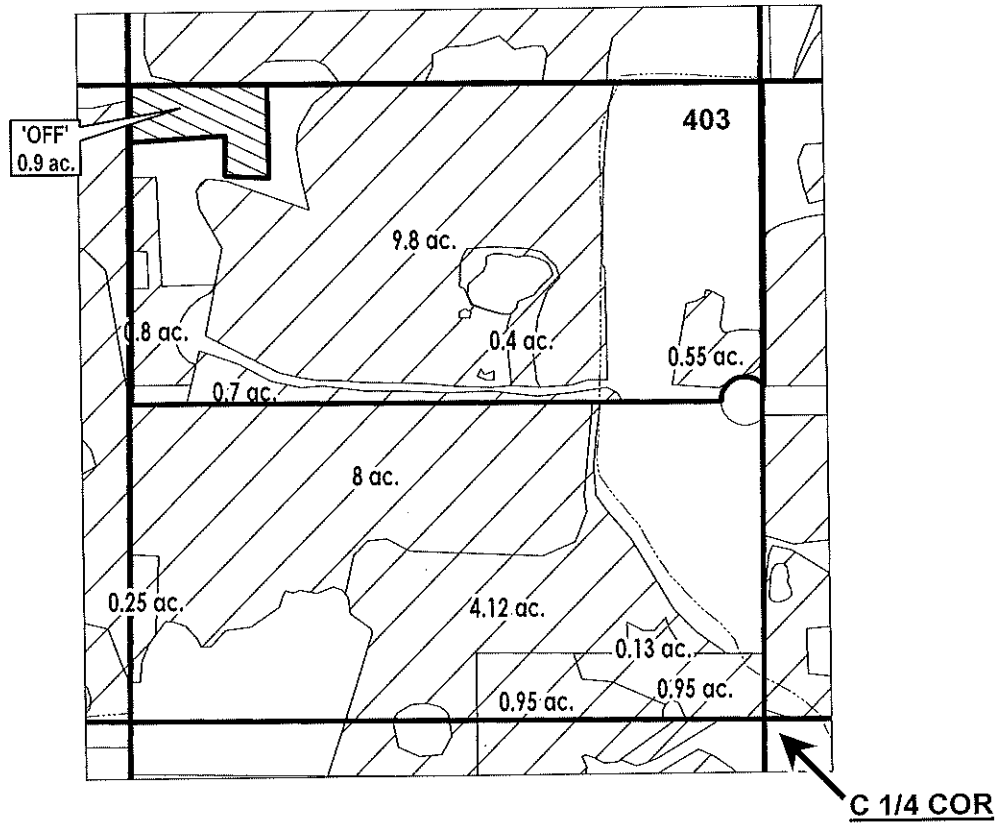
SE 1/4 OF THE NW 1/4

RECEIVED



DEC 28 2021

OWRD

P-2021-002



"OFF" MAP

	EXISTING WATER RIGHTS
	OFF LANDS



APPLICATION FOR WATER RIGHTS TRANSFER

ORS 540.580

NAME: COID Quitclaim

TAXLOT #: 403

0.9 ACRES

Date: 11/17/2021

JEFFERSON COUNTY SEC.33 T13S R13E

SCALE - 1" = 400'



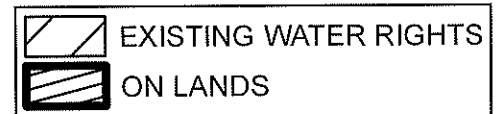
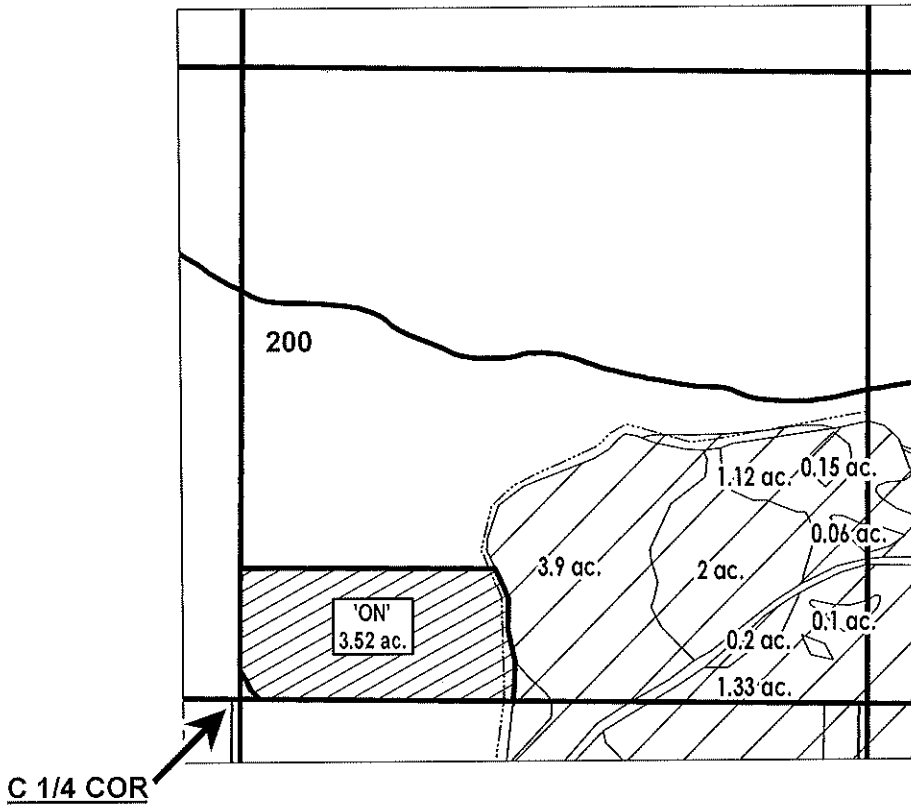
RECEIVED

DEC 28 2021

OWRD

SW 1/4 OF THE NE 1/4

P-2021-002



"ON" MAP



APPLICATION FOR WATER RIGHTS TRANSFER

NAME: Knight, Philip/Penelope

TAXLOT #: 200

3.52 ACRES

DATE: 11/18/2021

CROOK COUNTY SEC.05 T15S R15E

SCALE - 1" = 400'



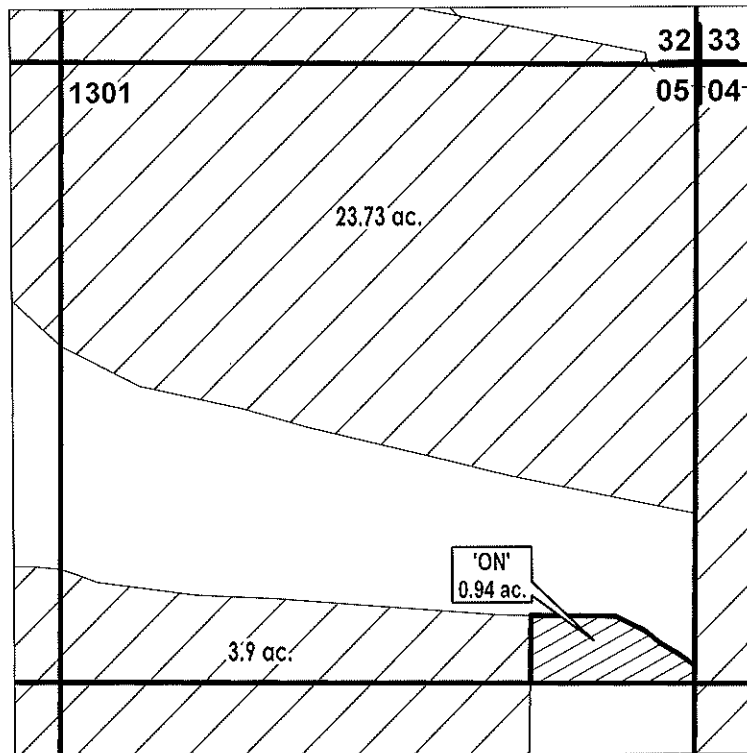
NE 1/4 OF THE NE 1/4

RECEIVED

DEC 28 2021

OWRD

P-2021-002



"ON" MAP



APPLICATION FOR WATER RIGHTS TRANSFER

NAME: Estate of Alonzo Leif Gilbertson

TAXLOT #: 1301

0.94 ACRES

DATE: 11/17/2021

DESCHUTES COUNTY SEC.12 T16S R12E

SCALE - 1" = 400'



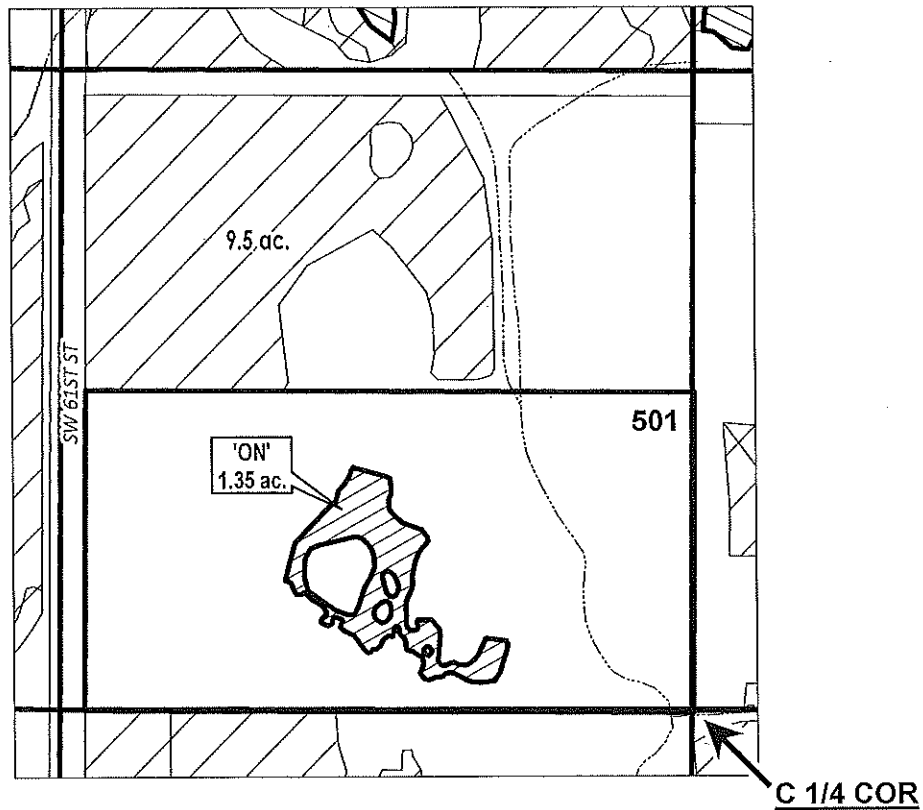
NW 1/4 OF THE SW 1/4

RECEIVED

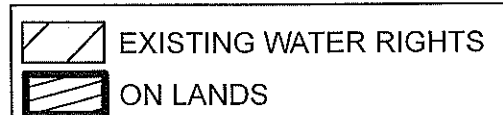
DEC 28 2021

OWRD

P-2021-002



"ON" MAP



APPLICATION FOR WATER RIGHTS TRANSFER

NAME: Michael John Bishop & Casey Bishop

TAXLOT #: 501

1.35 ACRES

Date: 11/17/2021

CROOK COUNTY
SEC.03 T16S R14E

SCALE - 1" = 400'



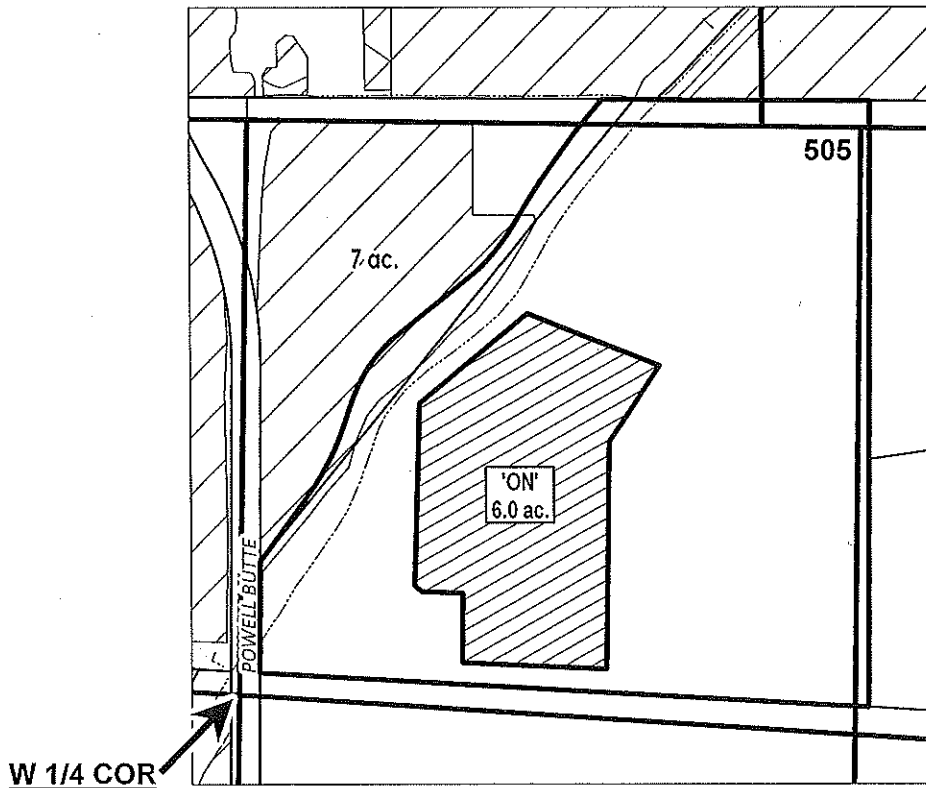
SW 1/4 OF THE NW 1/4



RECEIVED

DEC 28 2021

OWRD

P-2021-002



	EXISTING WATER RIGHTS
	ON LANDS

"ON" MAP

APPLICATION FOR WATER RIGHTS TRANSFER

NAME: Brian Hinton

TAXLOT #: 505

6.0 ACRES



DATE: 11/17/2021

DESCHUTES COUNTY SEC.14 T17S R12E

SCALE - 1" = 400'



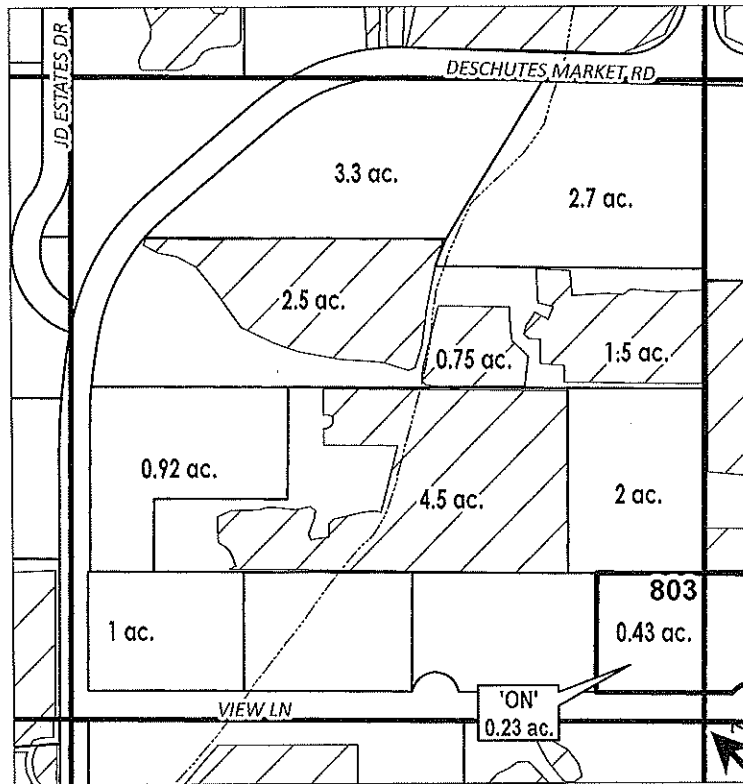
SE 1/4 OF THE NW 1/4

RECEIVED

DEC 28 2021

OWRD

P-2021-002



C 1/4 COR

# ac.	'ON' LAND PARCELS
	EXISTING WATER RIGHTS
# ac.	PARCELS W/ WATER RIGHTS

"ON" MAP



APPLICATION FOR WATER RIGHTS TRANSFER

NAME: Grant Anthony Gasper & Kelsey Leigh Gasper

TAXLOT #: 803

0.23 ACRES

DATE: 11/17/2021

DESCHUTES COUNTY SEC.14 T17S R12E

SCALE - 1" = 400'



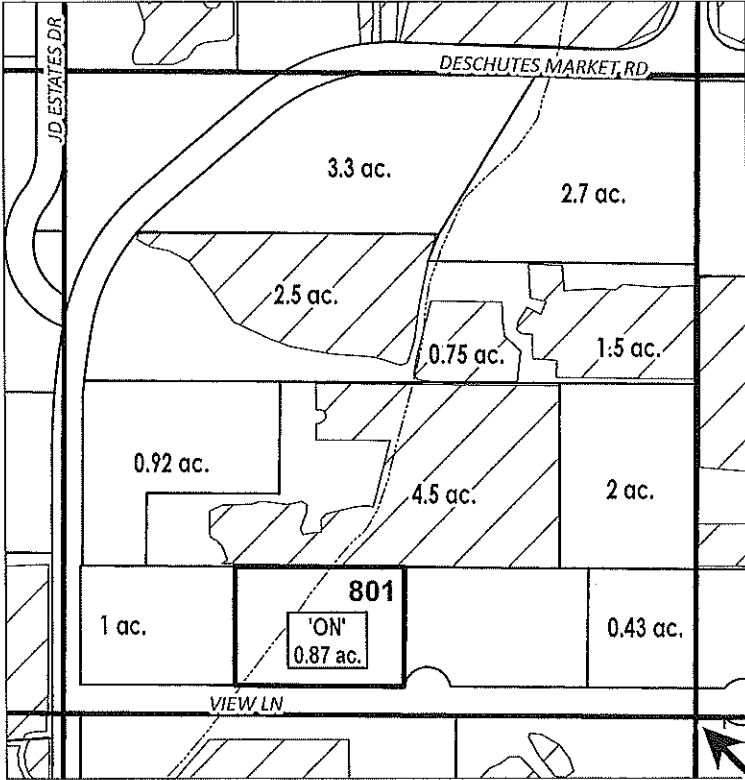
SE 1/4 OF THE NW 1/4

RECEIVED

DEC 28 2021

OWRD

P-2021-002



C 1/4 COR

# ac.	'ON' LAND PARCELS
	EXISTING WATER RIGHTS
# ac.	PARCELS W/ WATER RIGHTS

"ON" MAP



APPLICATION FOR WATER RIGHTS TRANSFER

NAME: Jeffrey M. Cunningham & Heidie Henriksen

TAXLOT #: 801

0.87 ACRES

DATE: 11/17/2021