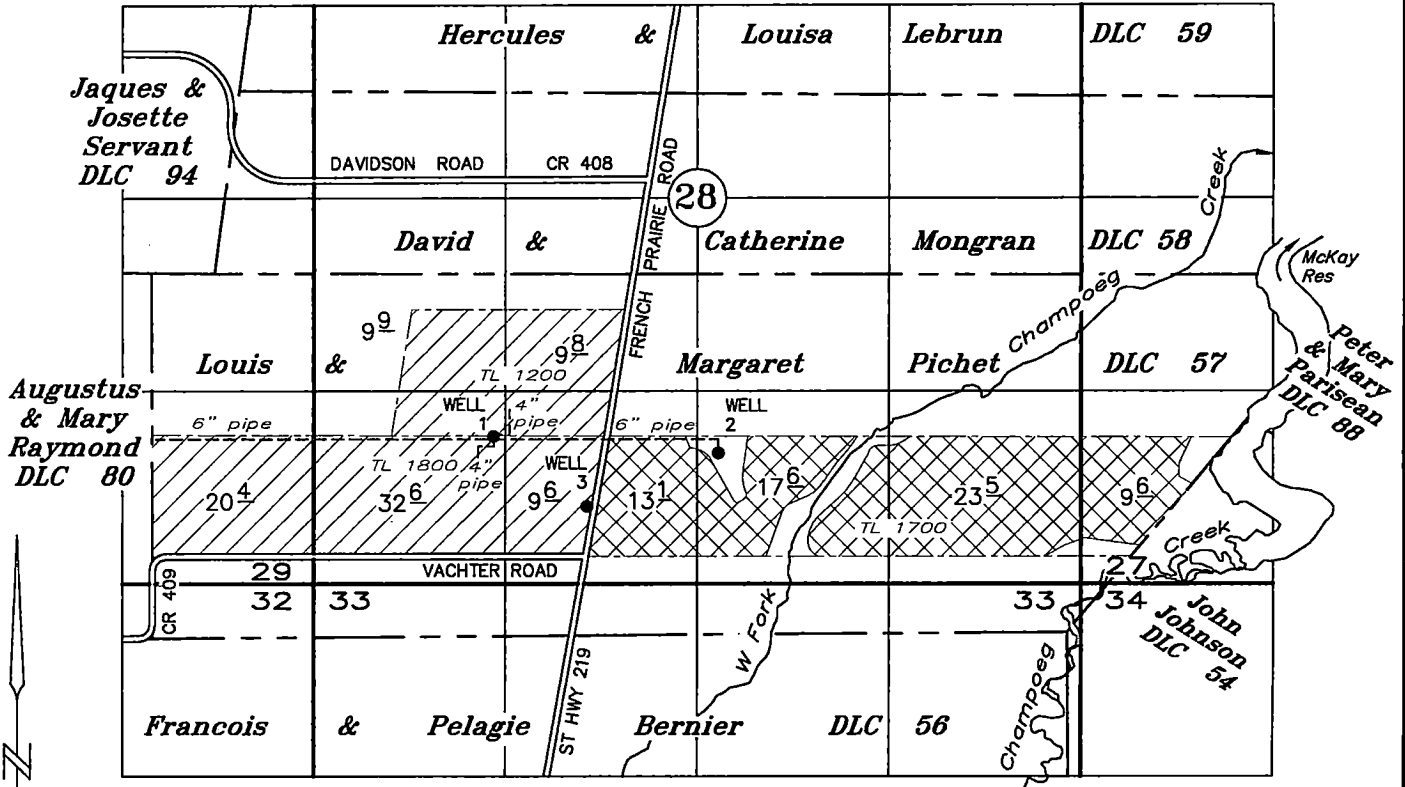




T4S, R2W, WM

MARION COUNTY



Existing Well #1 (to be replaced): 1340' N & 2300' E of SW Cor Pichet DLC No. 57
 Proposed Well #3 (replacement well): 905' N & 2995' E of SW Cor Pichet DLC No. 57
 Existing Well #2 (to remain): 1270' N & 3900' E of SW Cor Pichet DLC No. 57

-  Irrigation from Well #1 & Well #2 to be irrigated from Well #1, Well #2 and Well #3
-  Irrigation from Well #2, only, to remain.

TAX LOTS:
 4 2W 28
 1200
 1700
 1800

Application for a Permanent Water Right Transfer

ADDITIONAL POINT OF APPROPRIATION

RECEIVED
 MAR 21 2022

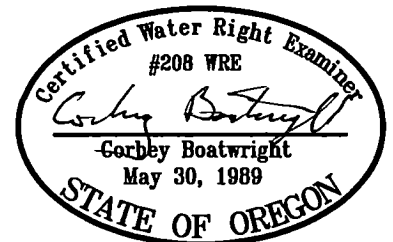
Certificate No. 42955 Transfer No. T-

OWRD

BC Hop Ranch, Inc.

FEBRUARY 22, 2022
 SCALE: 1" = 1320'

13947



NOTE: This map is for the purpose of identifying the location of water rights and has no intent to dimension or locate property ownership lines.

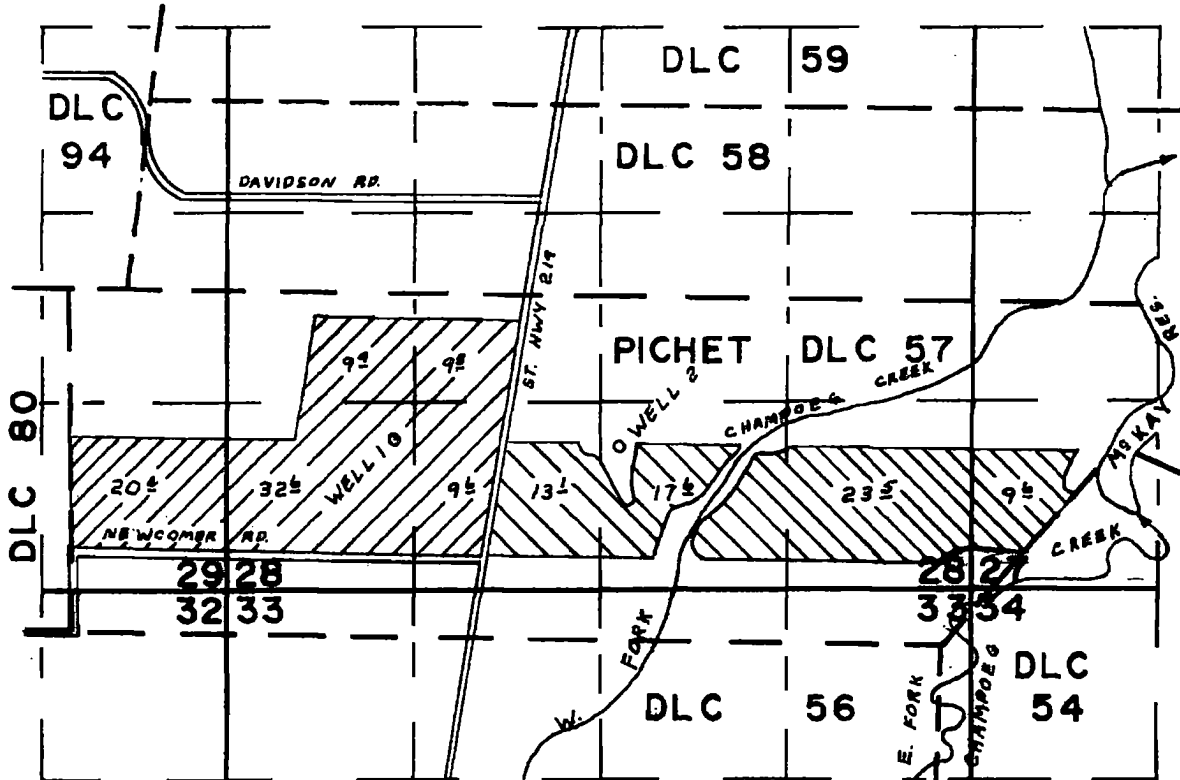
Renews: December 31, 2023

RECEIVED

MAR 21 2022

T.4S. R.2W. W.M.

OWRD



WELL 1 - 1340' N & 2300' E, WELL 2 - 1270' N & 3900' E, BOTH FROM THE SW COR., PICHET LLC 57

**FINAL PROOF SURVEY
UNDER**

Application No. G-4925 Permit No. G-4641
IN NAME OF

Philip Wolfe

Surveyed MAY 24, 1973, by T. PAUL

13947