

Document Path: Y:\0476 - Westech - Engineering\Source_Figures\011_City_of_Philomath\WR_Transfer_City_of_Philomath.mxd, abarry

LEGEND

- Authorized Point of Diversion (POD)
- Proposed Additional Point of Diversion (POD)
- Authorized Place of Use (POU)
- City of Philomath Service Area Boundary
- Water Treatment Plant
- Proposed Pipeline
- Existing Pipeline
- Tax Lot
- Government Lot (GL)
- Donation Land Claim (DLC)
- Railroad
- Major Road
- Watercourse
- Waterbody


LOCATION DESCRIPTION

Authorized Point of Diversion
 1560 feet North and 610 feet West from SE Corner, Section 11, Township 12 South, Range 6 West (W.M.)

Proposed Additional Point of Diversion
 875 feet North and 330 feet West from SE Corner, Section 11, Township 12 South, Range 6 West (W.M.)

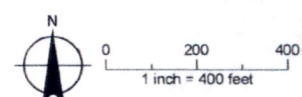
**Application for a Water Right Transfer
 in the Name of City of Philomath
 Authorized and Proposed Additional
 Points of Diversion
 Certificate 89715**

CERTIFIED WATER RIGHTS EXAMINER STAMP

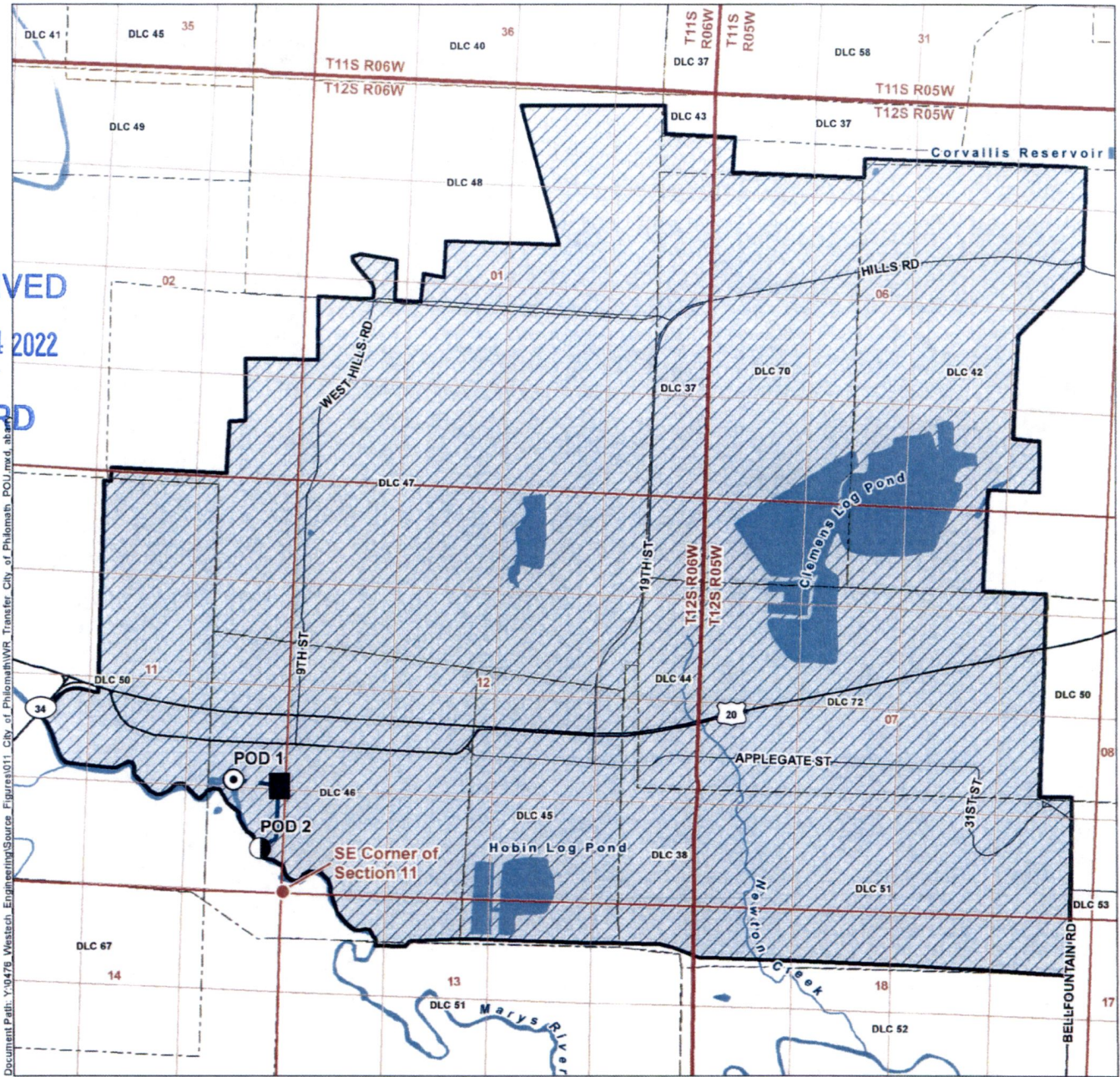


DISCLAIMER
 This map was prepared for the purpose of identifying the location of a water right only and it is not intended to provide legal dimensions or location of property ownership lines.

Date: March 22, 2022
 Data Sources: BLM, ESRI, OWRD, USGS




RECEIVED
 APR 04 2022
 OWRD



- LEGEND**
- Authorized Point of Diversion (POD)
 - Proposed Additional Point of Diversion (POD)
 - Authorized Place of Use (POU)
 - City of Philomath Service Area Boundary
 - Water Treatment Plant
 - Proposed Pipeline
 - Existing Pipeline
 - Government Lot (GL)
 - Donation Land Claim (DLC)
 - Railroad
 - Major Road
 - Watercourse
 - Waterbody

**Application for a Water Right Transfer
 in the Name of City of Philomath
 Authorized Place of Use
 Certificate 89715
 Township 12 South, Range 5/6 West (W.M.)**

LOCATION DESCRIPTION
Authorized Point of Diversion
 1560 feet North and 610 feet West from SE Corner,
 Section 11, Township 12 South, Range 6 West (W.M.)
Proposed Additional Point of Diversion
 875 feet North and 330 feet West from SE Corner,
 Section 11, Township 12 South, Range 6 West (W.M.)



DISCLAIMER
 This map was prepared for the purpose of identifying the location of a water right only and it is not intended to provide legal dimensions or location of property ownership lines.

Date: March 22, 2022
 Data Sources: BLM, ESRI, OWRD, USGS

