

- LEGEND**
- Authorized Point of Appropriation (POA)
 - Proposed Point of Appropriation (POA)
 - Place of Use (POU)**
 - Remaining Lands
 - From Lands
 - To Lands
 - Government Lot (GL)
 - City Boundary
 - Tax Lot
 - Railroad
 - Major Road
 - Watercourse
 - Waterbody

**Application for Permanent Water Right Transfer
in the Name of Amazon Web Services, Inc.
Certificate 53193**

RECEIVED
APR 08 2022

Umatilla County
Township 5 North, Range 28 East (W.M.)

SUPERSEDING

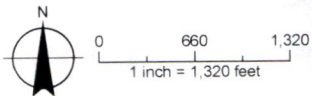
DISCLAIMER

This map was prepared for the purpose of identifying the location of a water right only and it is not intended to provide legal dimensions or location of property ownership lines.

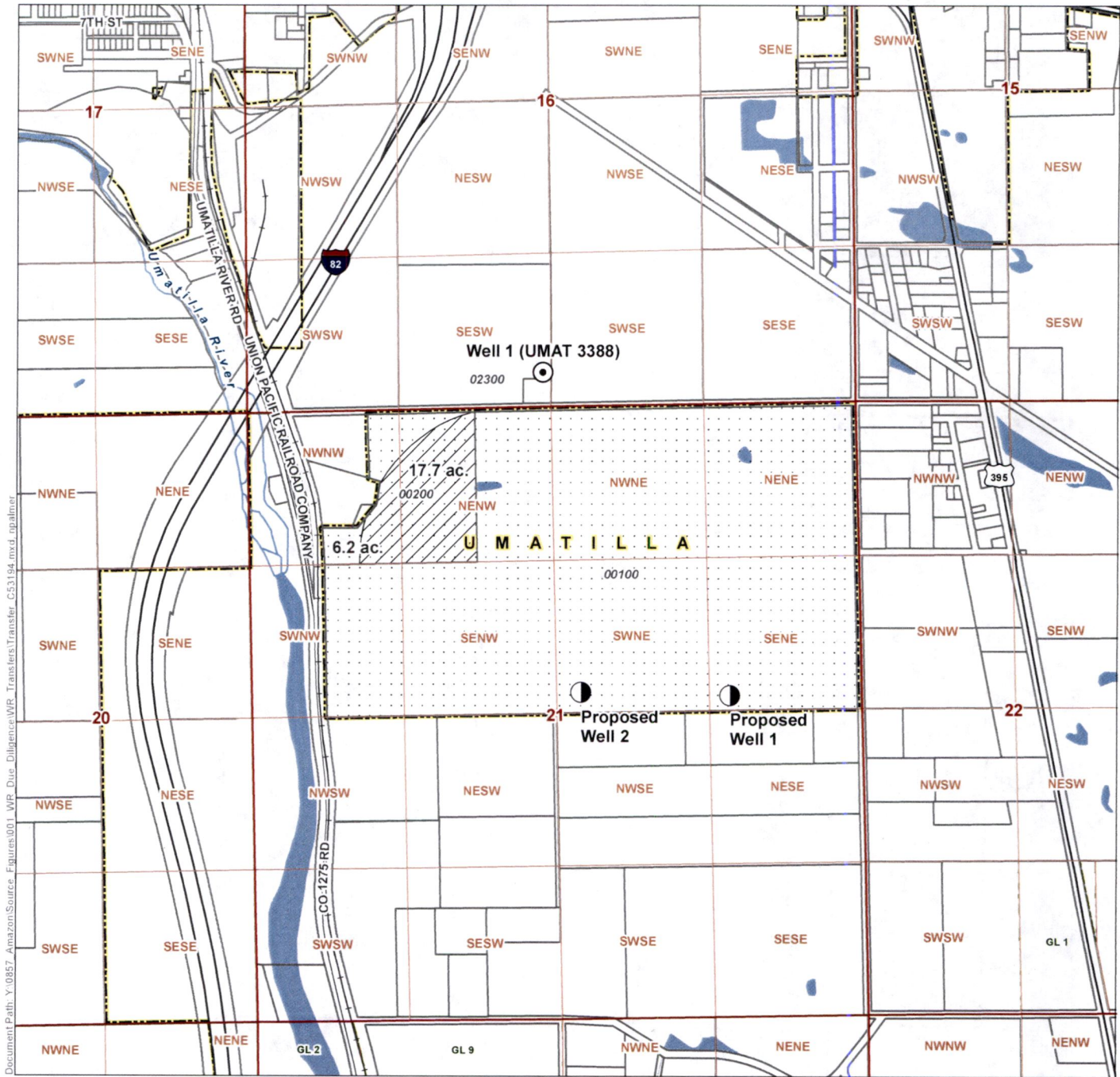
Date: March 29, 2022
Data Sources: BLM, ESRI, OWRD, USGS



LOCATION DESCRIPTION
Well 1 (UMAT 3388)
270 feet North and 60 feet West from the South 1/4 corner of Section 16, Township 5 North, Range 28 East (W.M.)
Proposed Well 1
2515 feet South and 1150 feet West from the NE corner of Section 21, Township 5 North, Range 28 East (W.M.)
Proposed Well 2
2450 feet South and 2435 feet West from the NE corner of Section 21, Township 5 North, Range 28 East (W.M.)



Document Path: Y:\0857_Amazon\Source_Figures\001-WR_Due_Diligence\WR_Transfers\Transfer_C53193_mxd_topalmer




Document Path: Y:\0857 - Amazon Source - Figures\001 - WR - Due Diligence\WR - Transfers\Transfer - C53194.mxd.gpal\mxd

LEGEND

- Authorized Point of Appropriation (POA)
- Proposed Point of Appropriation (POA)
- Place of Use (POU)**
- From lands
- To Lands
- Government Lot (GL)
- City Boundary
- Tax Lot
- Railroad
- Major Road
- Watercourse
- Waterbody

CERTIFIED WATER RIGHTS EXAMINER STAMP



LOCATION DESCRIPTION
Well 1 (UMAT 3388)
 270 feet North and 60 feet West from the South 1/4 corner of Section 16, Township 5 North, Range 28 East (W.M.)
Proposed Well 1
 2515 feet South and 1150 feet West from the NE corner of Section 21, Township 5 North, Range 28 East (W.M.)
Proposed Well 2
 2450 feet South and 2435 feet West from the NE corner of Section 21, Township 5 North, Range 28 East (W.M.)

**Application for Permanent Water Right Transfer
 in the Name of Amazon Web Services, Inc.**

Certificate 53194

Umatilla County

Township 5 North, Range 28 East (W.M.)

RECEIVED SUPERSEDING

APR 08 2022

OWRD

DISCLAIMER
 This map was prepared for the purpose of identifying the location of a water right only and it is not intended to provide legal dimensions or location of property ownership lines.

Date: March 29, 2022
 Data Sources: BLM, ESRI, OWRD, USGS

