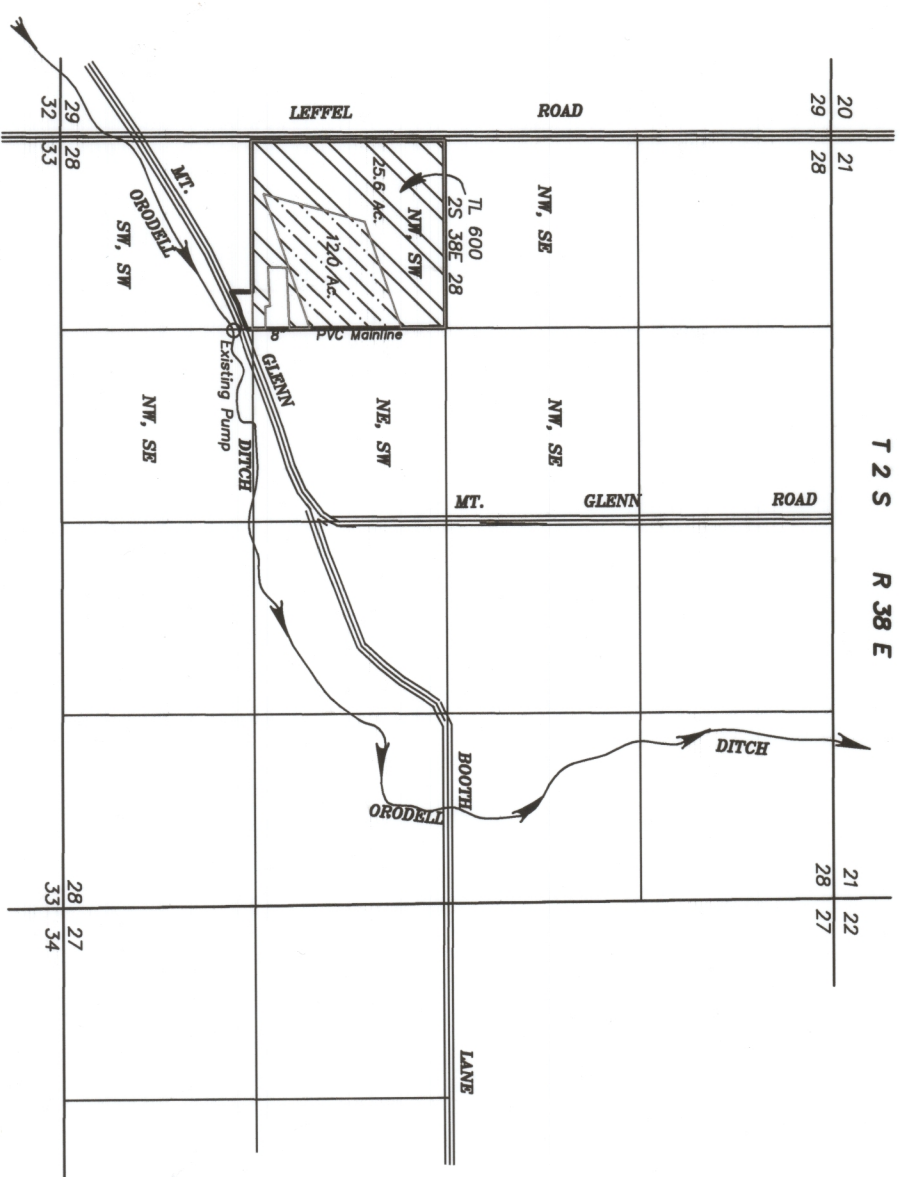
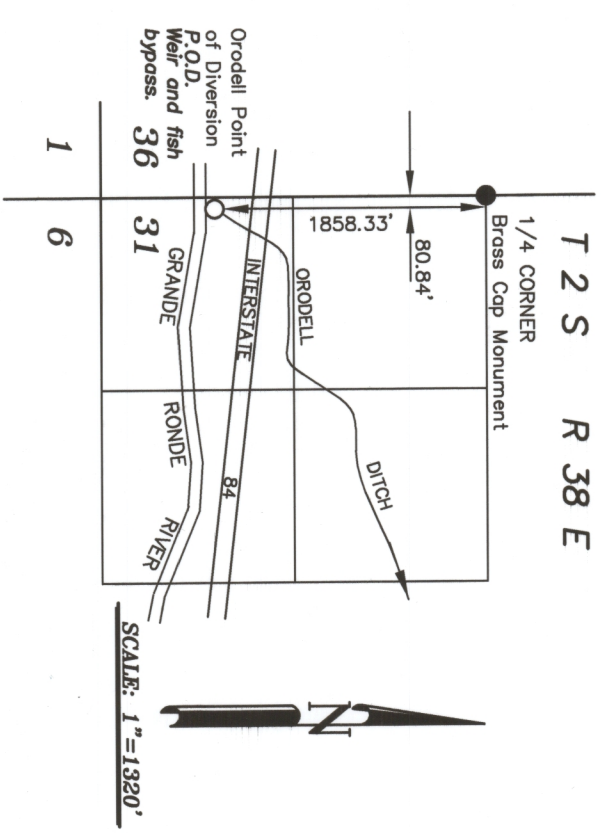


FROM LANDS

T 2 S R 38 E



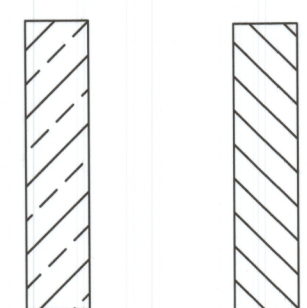
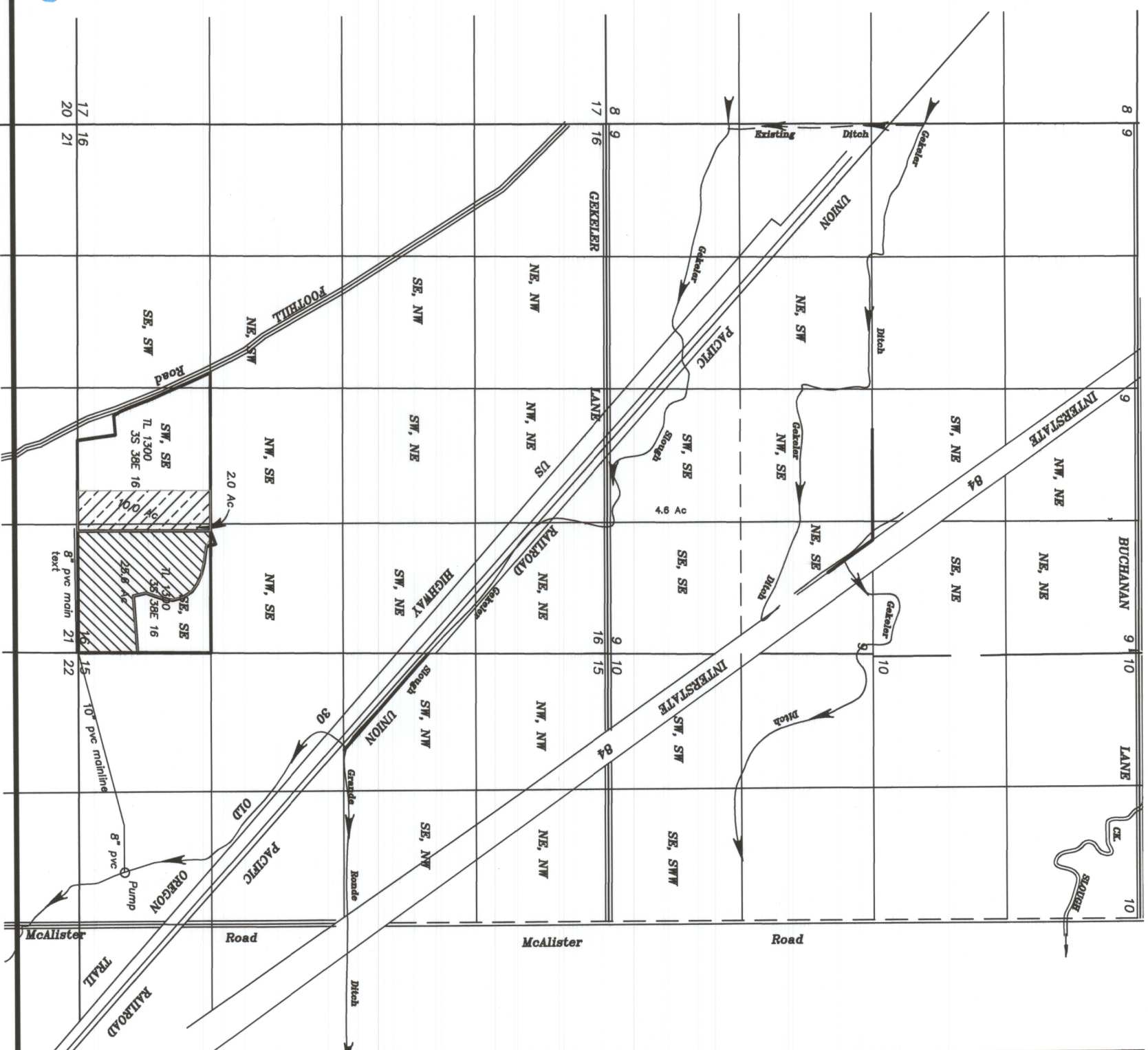
SCALE: 1"=1320'



Authorized point of Diversion
for Orodel Ditch.

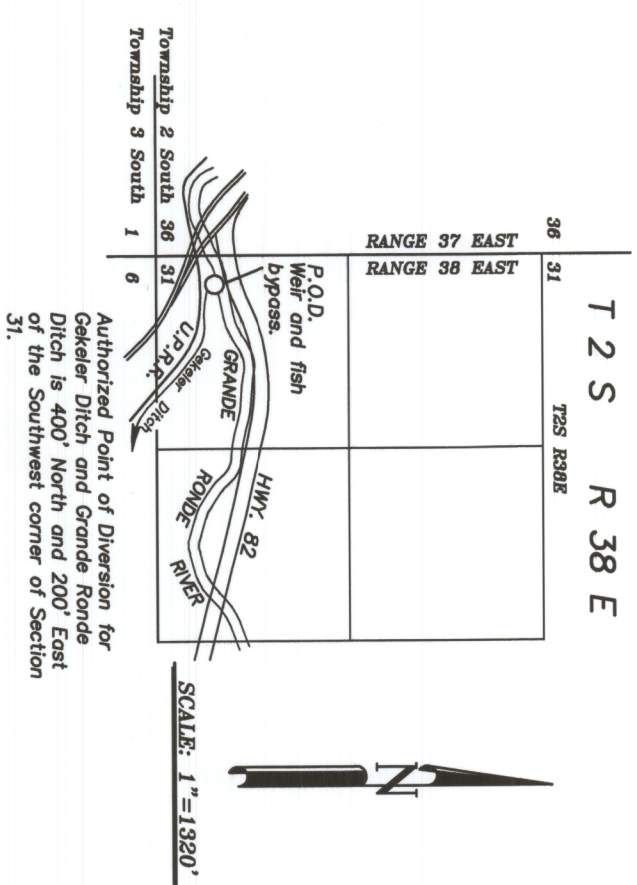
AUTHORIZED PLACE OF
USE FOR
CERTIFICATES 67641 &
80957

LANDS RECEIVING TEMPORARY
PLACE OF USE WATER
T 3S R 38 E, WM.



Bowman lands receiving temporary
transfer of lands irrigated under
C-80957. 25.6 Ac.

Bowman lands receiving temporary
transfer of lands irrigated under
C-67641. 12.0 Ac.



Proposed Temporary POD for C-67841
& C-80957.

MAY 3, 2022
APPLICATION MAP FOR TEMPORARY TRANSFER
FOR PLACE OF USE AND POINT OF DIVERSION
FOR CERTIFICATES 67641 AND 80957
FOR
BARKER FAMILY TRUST

APPLICATION NO. _____
PERMIT NUMBER _____



Revised: June 30, 2022

NOTE: The preparation of this map
and the location of the proposed water
right and has no intent to provide
dimensions or location of property
ownership lines. Location information
shown hereon was furnished by
the applicant.

SCALE: 1"=1320'

RECEIVED

OWWRD

T-14005