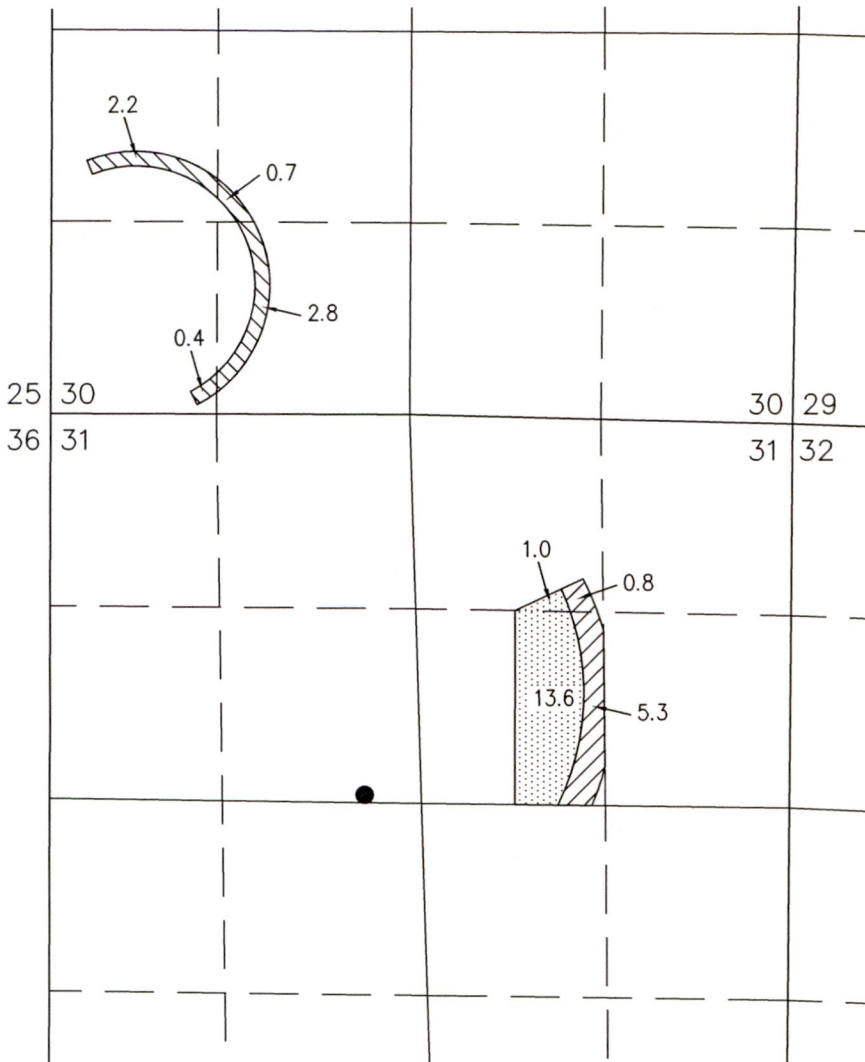


# MAP TO ACCOMPANY APPLICATION TO CHANGE PLACE OF USE & POINTS OF APPROPRIATION FOR RUSS MATTIS

SECTIONS 30 & 31, TOWNSHIP 26 SOUTH, RANGE 14 EAST, W.M.  
TAX LOTS: 1400 & 2200



RECEIVED

SEP 22 2022

OWRD



~~14096~~  
14096



RENEWAL DATE: 12/31/2022



14.6 ACRES IR FROM C52618, REMAIN AS SHOWN



6.1 ACRES IR FROM C52618, TRANSFERRED OFF, AS SHOWN



6.1 ACRES IR FROM C52618, TRANSFERRED ON, AS SHOWN

- POA (LAKE 367/368)  
EXISTING WELL AUTHORIZED BY C52618 LOCATED IN THE SE 1/4 OF THE NW 1/4 SECTION 31 & 2600 FEET SOUTH & 2980 FEET WEST FROM THE NE CORNER SECTION 31.

THIS MAP IS FOR THE PURPOSE OF DESIGNING AN IRRIGATION SYSTEM PLAN AND HAS NO INTENT TO PROVIDE LEGAL DIMENSIONS OR THE LOCATION OF PROPERTY LINES

PROJECT No. 22-093

PREPARED AT THE REQUEST OF:

RUSS MATTIS  
P.O. BOX 87  
FT. ROCK, OR 97735

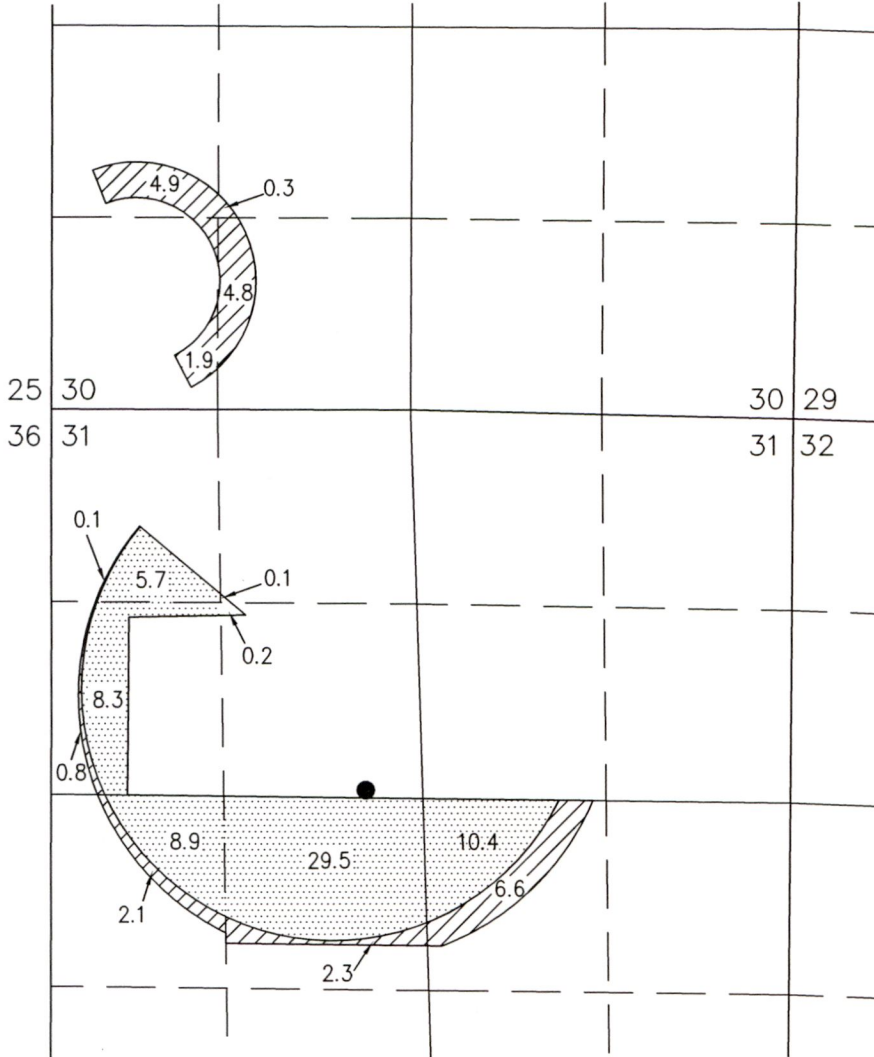
ALL POINTS ENGINEERING & SURVEYING, INC.



P.O. BOX 767  
TERREBONNE, OREGON 97760  
(541) 548-5833 PH  
Scott@APEandS.com  
www.APEandS.com

# MAP TO ACCOMPANY APPLICATION TO CHANGE PLACE OF USE & POINTS OF APPROPRIATION FOR RUSS MATTIS


SECTIONS 30 & 31, TOWNSHIP 26 SOUTH, RANGE 14 EAST, W.M.  
TAX LOTS: 1400 & 2200




RECEIVED

SEP 22 2022

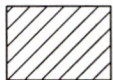
OWRD



RENEWAL DATE: 12/31/2022



63.1 ACRES IR FROM C56506, REMAIN AS SHOWN



11.9 ACRES IR FROM C56506, TRANSFERRED OFF, AS SHOWN



11.9 ACRES IR FROM C56506, TRANSFERRED ON, AS SHOWN

- POA (LAKE 367/368)  
EXISTING WELL AUTHORIZED BY C52618 LOCATED IN THE SE 1/4 OF THE NW 1/4 SECTION 31 & 2600 FEET SOUTH & 2900 FEET WEST FROM THE NE CORNER SECTION 31.

THIS MAP IS FOR THE PURPOSE OF DESIGNING AN IRRIGATION SYSTEM PLAN AND HAS NO INTENT TO PROVIDE LEGAL DIMENSIONS OR THE LOCATION OF PROPERTY LINES

PROJECT No. 22-093

PREPARED AT THE REQUEST OF:

RUSS MATTIS  
P.O. BOX 87  
FT. ROCK, OR 97735

ALL POINTS ENGINEERING & SURVEYING, INC.



P.O. BOX 767  
TERREBONNE, OREGON 97760  
(541) 548-5833 PH  
Scott@APEandS.com  
www.APEandS.com

14096

14095

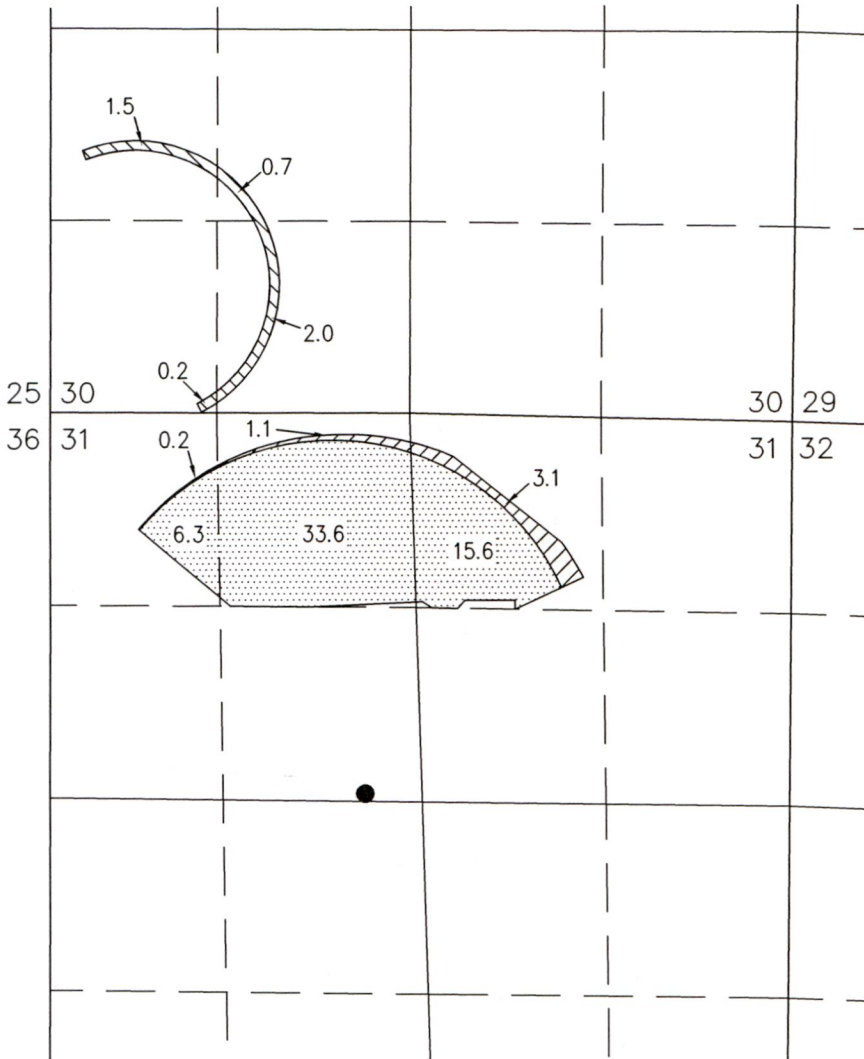
# MAP TO ACCOMPANY APPLICATION TO CHANGE PLACE OF USE & POINTS OF APPROPRIATION FOR RUSS MATTIS

SECTIONS 30 & 31, TOWNSHIP 26 SOUTH, RANGE 14 EAST, W.M.  
TAX LOTS: 1400 & 2200


RECEIVED

SEP 22 2022

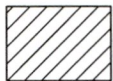
OWRD



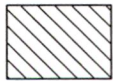
RENEWAL DATE: 12/31/2022



55.5 ACRES IR FROM C60745, REMAIN AS SHOWN



4.4 ACRES IR FROM C60745, TRANSFERRED OFF, AS SHOWN



4.4 ACRES IR FROM C60745, TRANSFERRED ON, AS SHOWN

- POA (LAKE 367/368)  
EXISTING WELL AUTHORIZED BY C52618 LOCATED IN THE SE 1/4 OF THE NW 1/4 SECTION 31 & 2600 FEET SOUTH & 2900 FEET WEST FROM THE NE CORNER SECTION 31.

THIS MAP IS FOR THE PURPOSE OF DESIGNING AN IRRIGATION SYSTEM PLAN AND HAS NO INTENT TO PROVIDE LEGAL DIMENSIONS OR THE LOCATION OF PROPERTY LINES

PROJECT No. 22-093

PREPARED AT THE REQUEST OF:

RUSS MATTIS  
P.O. BOX 87  
FT. ROCK, OR 97735

ALL POINTS ENGINEERING & SURVEYING, INC.



P.O. BOX 767  
TERREBONNE, OREGON 97760  
(541) 548-5833 PH  
Scott@APEandS.com  
www.APEandS.com

14096

14095

EV. EP

NEPT

(ORND)

# MAP TO ACCOMPANY APPLICATION TO CHANGE PLACE OF USE & POINTS OF APPROPRIATION FOR RUSS MATTIS

SECTIONS 30 & 31, TOWNSHIP 26 SOUTH, RANGE 14 EAST, W.M.  
TAX LOTS: 1400 & 2200

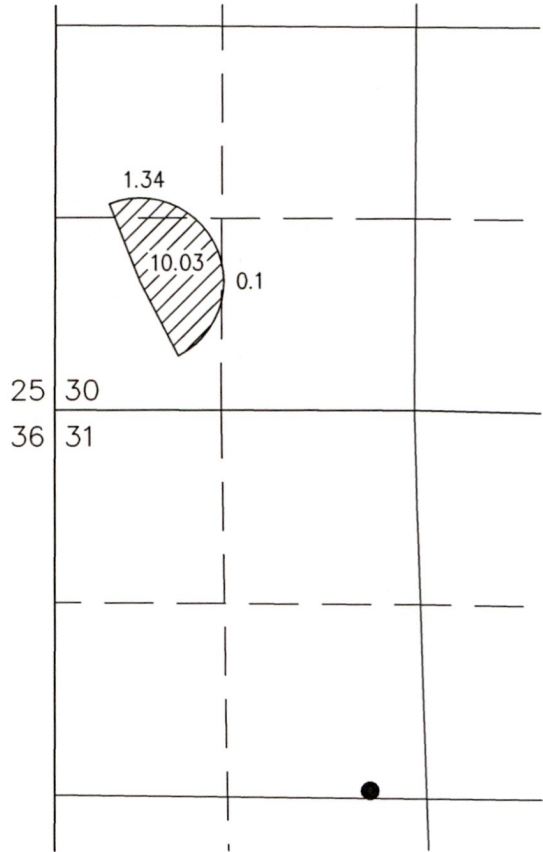
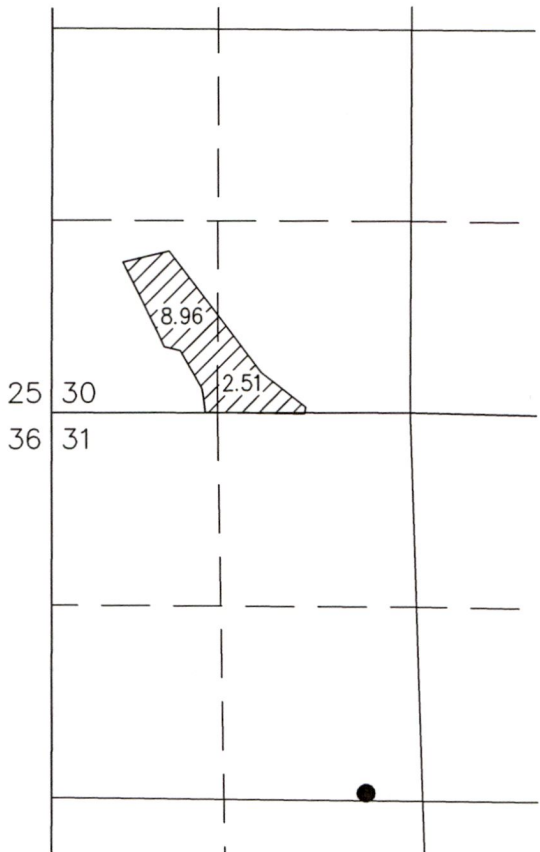
RECEIVED

SEP 22 2022


OWRD

"OFF"

"ON"



11.47 ACRES IR FROM C92360,  
TRANSFERRED, AS SHOWN



RENEWAL DATE: 12/31/2022

- POA (LAKE 367/368)  
EXISTING WELL AUTHORIZED BY C52618 LOCATED IN THE  
SE 1/4 OF THE NW 1/4 SECTION 31 & 2600 FEET SOUTH  
& 2900 FEET WEST FROM THE NE CORNER SECTION 31.

THIS MAP IS FOR THE PURPOSE OF DESIGNING AN  
IRRIGATION SYSTEM PLAN AND HAS NO INTENT TO PROVIDE  
LEGAL DIMENSIONS OR THE LOCATION OF PROPERTY LINES

PROJECT No. 22-093

PREPARED AT THE REQUEST OF:

RUSS MATTIS  
P.O. BOX 87  
FT. ROCK, OR 97735

ALL POINTS ENGINEERING  
& SURVEYING, INC.



P.O. BOX 767  
TERREBONNE, OREGON 97760  
(541) 548-5833 PH  
Scott@APEandS.com  
www.APEandS.com

~~14096~~  
14095

1974

1975

1976