

TRANSFER MAP TO ACCOMPANY APPLICATION TO CHANGE PLACE OF USE FOR NICK & SARAH RICKETTS

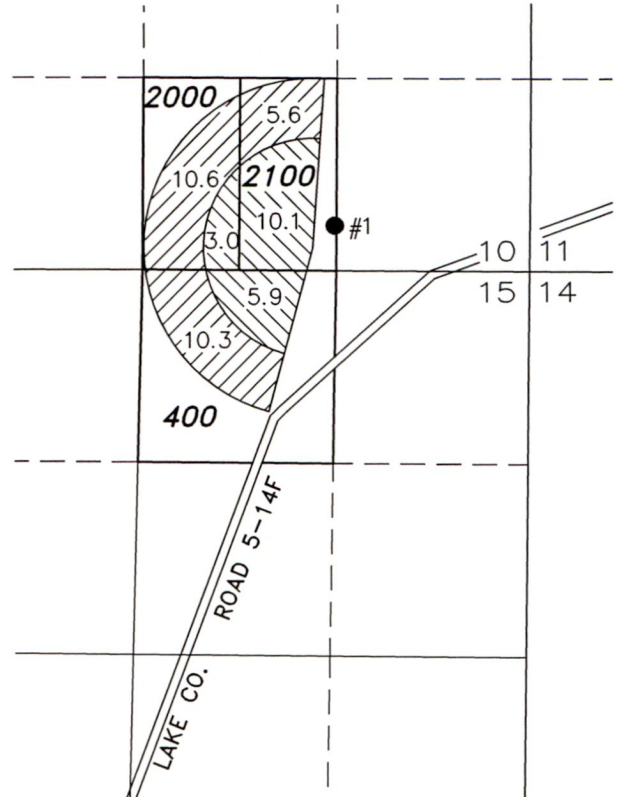
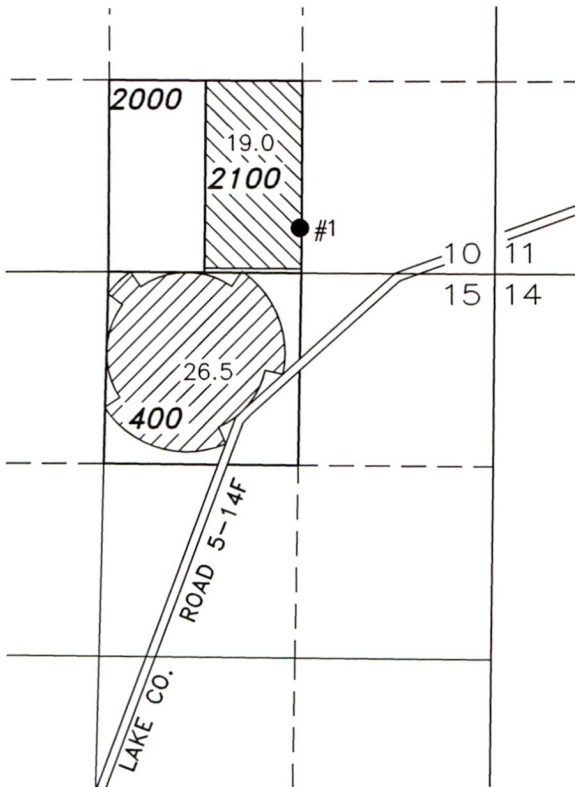
RECEIVED

NOV 07 2022

OWRD

"FROM" TAX LOT 400 IN SECTION 15,
& TAX LOT 2100 IN SECTION 10,
TOWNSHIP 28 SOUTH, RANGE 16 EAST, W.M.
LAKE COUNTY, OREGON

"TO" TAX LOT 400 IN SECTION 15,
& TAX LOT 2000 & 2100 IN SECTION 10,
TOWNSHIP 28 SOUTH, RANGE 16 EAST, W.M.
LAKE COUNTY, OREGON



● WELL #1 (LAKE 1385) AUTHORIZED & LOCATED IN THE SW 1/4 SE 1/4 SECTION 10, T28S R16E, W.M. LOCATED 310 FEET NORTH AND 1340 FEET WEST FROM THE SE CORNER OF SECTION 10.



19.0 ACRES WATER RIGHTS FROM CERTIFICATE #46880 (G-5511), TRANSFERRED, AS SHOWN.



26.5 ACRES WATER RIGHTS FROM CERTIFICATE 91249 (G-10043), TRANSFERRED AS SHOWN.



THIS MAP IS FOR THE PURPOSE OF LOCATING A WATER RIGHT ONLY AND HAS NO INTENT TO PROVIDE LEGAL DIMENSIONS OR THE LOCATION OF PROPERTY LINES.

RENEWAL DATE: 12/31/2024

PROJECT No. 22-169

PREPARED AT THE REQUEST OF:
NICK & SARAH RICKETTS
P.O. BOX 130
SILVER LAKE, OR 97638



**ALL POINTS ENGINEERING
& SURVEYING, INC.**

P.O. BOX 767
TERREBONNE, OREGON 97760
(541) 548-5833
EMail: Scott@APEandS.com
www.APEandS.com

14119

RECEIVED

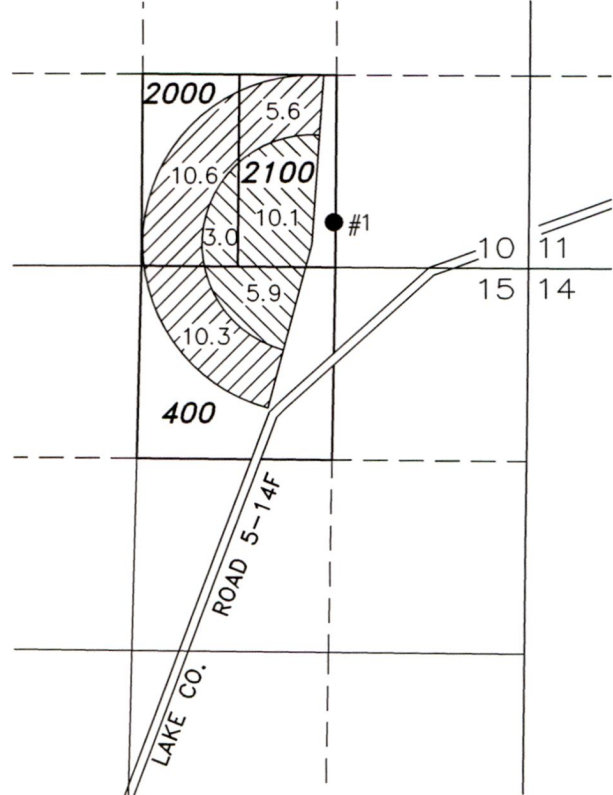
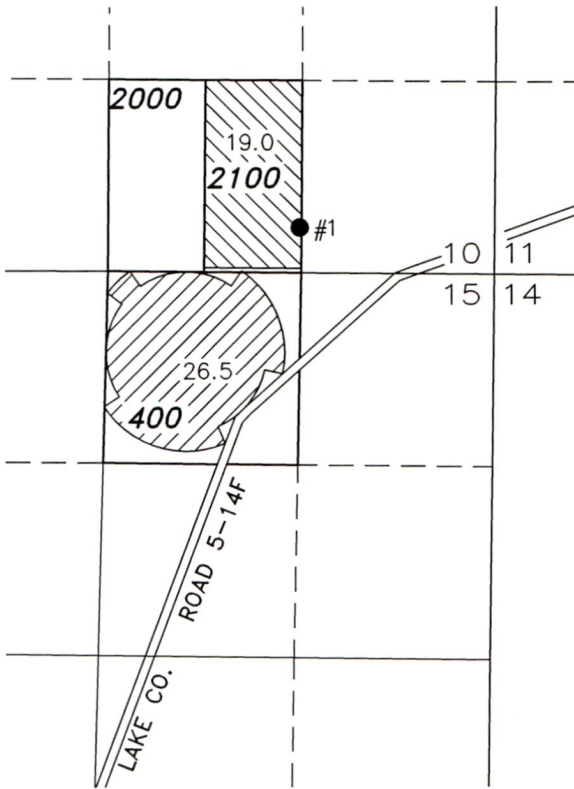
NOV 07 2022

OWRD

TRANSFER MAP TO ACCOMPANY APPLICATION TO CHANGE PLACE OF USE FOR NICK & SARAH RICKETTS

"FROM" TAX LOT 400 IN SECTION 15,
& TAX LOT 2100 IN SECTION 10,
TOWNSHIP 28 SOUTH, RANGE 16 EAST, W.M.
LAKE COUNTY, OREGON

"TO" TAX LOT 400 IN SECTION 15,
& TAX LOT 2000 & 2100 IN SECTION 10,
TOWNSHIP 28 SOUTH, RANGE 16 EAST, W.M.
LAKE COUNTY, OREGON




● WELL #1 (LAKE 1385) AUTHORIZED & LOCATED IN THE SW 1/4 SE 1/4 SECTION 10, T28S R16E, W.M. LOCATED 310 FEET NORTH AND 1340 FEET WEST FROM THE SE CORNER OF SECTION 10.



19.0 ACRES WATER RIGHTS FROM CERTIFICATE #46880 (G-5511), TRANSFERRED, AS SHOWN.



26.5 ACRES WATER RIGHTS FROM CERTIFICATE 91249 (G-10043), TRANSFERRED AS SHOWN.



THIS MAP IS FOR THE PURPOSE OF LOCATING A WATER RIGHT ONLY AND HAS NO INTENT TO PROVIDE LEGAL DIMENSIONS OR THE LOCATION OF PROPERTY LINES.

RENEWAL DATE: 12/31/2024

PROJECT No. 22-169

PREPARED AT THE REQUEST OF:
NICK & SARAH RICKETTS
P.O. BOX 130
SILVER LAKE, OR 97638

ALL POINTS ENGINEERING
& SURVEYING, INC.



P.O. BOX 767
TERREBONNE, OREGON 97760
(541) 548-5833
Email: Scott@APEandS.com
www.APEandS.com

14119