


APPLICATION MAP FOR PERMANENT WATER RIGHT TRANSFER
 LOCATED IN T40S R7W DLC 39 IN SECTIONS 4 & 5 W.M.
 40-7W-04 TL101; 40-7W-05 TL101
 JOSEPHINE COUNTY, OREGON
 NORTH LINE OF DONATION LAND CLAIM 39

SUCKER CREEK POD
 CERT. 90932 (7127)
 T30S R7W Sec. 22
 From 1/4 Cor. Sec. 22 & 27
 N 1220
 E 60

PREPARED FOR:
 TONY CASEY & EVAN TROYER
 425 KENDALL RD.
 CAVE JUNCTION, OR

PREPARED BY:
 SCOTT FEIN WATER RIGHTS
 SCOTT FEIN, CWRE
 ASHLAND, OR
 541-842-0795; sfeinsurveyor@gmail.com

MAP FOR WATER RIGHT PURPOSES ONLY
 NOT FOR PROPERTY LOCATIONS OR DIMENSIONS



Computed NW Cor. DLC 39
 per CS 215-71

Found NE Cor. DLC 39
 3" Brass Cap in Mon. Case
 4" Deep MKD:
 NE COR
 DLC
 1966
 per Josephine County Surveyor

HOLLAND LOOP RD.

HOLLAND DITCH

KENDALL RD

ALTHOUSE CREEK RD

EAST LINE OF DONATION LAND CLAIM 41

SECTION 5
 NWNW

SECTION 5
 NENE

SECTION 4
 NWNW

SECTION 5
 SWNE

SECTION 5
 SENE
 TL102






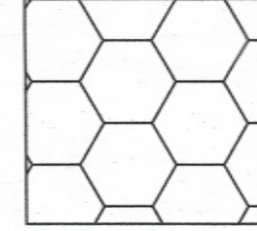
SECTION 4
 SWNW
 TL500

DEMOCRAT GULCH

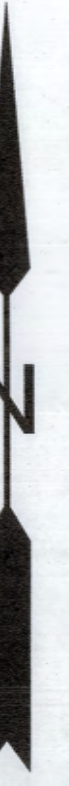
IRRIGATION BULGE

KENDALL RD

BEACH & PLATTER DITCH

-  Cert. 2712-Authorized POU
 40.0 acres for Irrigation, Domestic, Stock (Priority 1858)
 Source- Althouse Creek via Beach & Platter Ditch
 No Change. see separate transfer
-  Cert. 2712-Authorized POU; Lands to be transferred from
 20.0 acres for Irrigation, Domestic, Stock (Priority 1858)
 Source- Althouse Creek via Beach & Platter Ditch
-  Cert. 2712-Proposed POU
 20.0 acres for Irrigation, Domestic, Stock (Priority 1858)
 Source- Althouse Creek via Beach & Platter Ditch
 See separate transfer.
-  Cert. 8917- Authorized Place of Use
 Domestic
 Source-Emerald Tunnel; GROUND WATER
 Priority Date July 30, 1928
 Rate 0.05 CFS
-  Cert. 90932- 20 acres (10 in NWNW Sec. 4 & 10 in NENE Sec. 5) for
 Irrigation, Domestic, Stock (Priority 1857)
 Source- Sucker Creek most likely via Holland Ditch
 Supplemented by seepage and waste waters from Mulvaney Gulch and waste
 water from Holland ditch with a priority date of 1857 per Cert. 7127
-  Cert. 8917- Proposed Place of Use and Character of Use Change
 5.0 Acres of Nursery, Greenhouse, and Stock, Year Round.
 Proposed Point of Appropriation Change: Jose59742
 Priority Date July 30, 1928
 Rate 0.05 CFS

Scale 1"=200'



RECEIVED
 MAR 02 2020
 OWRD

Found 5/8" Iron Rod in small mound of stone per CS 196-75

Continues Southerly
 HOUSE
 Cert. 8917- Domestic Use.
 Source- Emerald Tunnel. Priority July 30, 1928.

JOSE59742
 PROPOSED POA
 NAD 83 (2011.2010)
 N 42-07-11.10559
 W 123-32-33.22221

1/4 Cor. Sec. 4&5 recovered per Josephine Co. Surveyor: 1 1/2" GIP w/ 3" Brass Cap MKD: T40S R7W S4 S5 2016
 EMERALD TUNNEL GROUNDWATER POA
 NAD 83 (2011.2010)
 N 42-07-01.12413
 W 123-32-41.53768

Mobile Home
 Cert. 8917- Domestic Use.
 Source- Emerald Tunnel. Priority July 30, 1928.

ALTHOUSE CREEK POD
 NAD 83 (2011.2010)
 N 42-06-19.31268
 W 123-31-25.32981

10 INS. DIAM. PIPELINE

SE Cor. Donation Land Claim 41
 Found Spike & Washer per 2016 CS re-establishment. Location Computed per CS 2008-39.

Center-West One Sixteenth Cor. Computed per CS 2008-39 & 2016 CS re-estab. of SE DLC 41