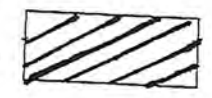


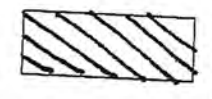
8.3 Ac originally OFF 83727 1°
 amended to now be OFF 79212 1°
 T-10277

Acres	Notice #
.43	05-3
.5	05-12
.4	05-15 ²³⁰⁰
1.17	05-23

SW NW
 2.3 05-26
 1.5 05-45
 1.9 05-47
 .1 05-47



Denotes 8.3 Acres From Tax Lot 2200 381W23B (IR) 79212 (IS) 83727



Denotes 16.2 Acre Area of No Change In Place Of Use (IR) 79212 (IS) 83727



Quarter/Quarter 12-14-17
 T-10277

8.3 AC.

23 9.0 AC.

NE SE

NW SW

NE SW

SW SW

RECEIVED BY OWRD
 DEC 20 2017
 SALEM, DR

5000	2800	
4800	2700	2500
4700	2600	2400
4600	2500	
4500	3000	
4400	3100	2200
4300	3200	220
4200	3300	
4100	3400	2001
4000	3401	
3900	3402	1900
	3501	

State of Oregon
 WATER RESOURCES DEPARTMENT
NOTICE OF DISTRICT PERMANENT TRANSFER
 (ORS 540.580)

T 10277

DISTRICT: TALENT IRRIGATION DISTRICT
 ADDRESS: P.O. BOX 467
 TALENT, OREGON 97540
 PHONE: (541) 535-1529

1) **WATER RIGHT**

CERTIFICATE (S): 79212 & Permit 25915 has been proved up within TID
 PRIORITY: 5/23/1912, 8/20/1915, 7/31/1915, 9/6/1915 9/6/1915

WATER RIGHT LISTED UNDER NAME OF: 79212 in Talent Irrigation District's name; 25915 in U.S.B.R.'s name
 IN CERTIFICATE

2) **APPLICANT**

NAME: Naumes Inc. and Frances Naumes Trust
 ADDRESS: PO Box 996, Medford, OR 97501
 ENCUMBERANCES: None

3) **TYPE OF CHANGE:** PERMANENT CHANGE IN PLACE OF USE

4) **LOCATION OF USE:** AUTHORIZED POINT OF DIVERSION: On file with the Oregon Water Resources Department

LOCATION OF AUTHORIZED PLACE OF USE

TOWNSHIP	RANGE	SECTION	¼, ¼ OF SECTION	TAX LOT	# OF ACRES IRRIGATED	OTHER USE	CERTIFICATE/SUPPLEMENT
38	2W	12	NE NE	100	4.0		83227

5) **RECIPIENT**

NAME: Jerry Quast
 ADDRESS: PO Box 634, Ashland, OR 97520

6) **LOCATION OF PROPOSED USE**

TOWNSHIP	RANGE	SECTION	¼, ¼ OF SECTION	TAX LOT	# OF ACRES IRRIGATED	OTHER USE	CERTIFICATE/SUPPLEMENT
39	1E	2	SE NW	208	4.0		83227

7) **EXHIBITS**

A. A map showing the location of the present and proposed irrigated lands.

TALENT IRRIGATION DISTRICT hereby certifies that the applicant and recipient are the deed holders of subject properties; that our files are complete with a copy of the recorded documents; that the applicant's land has been irrigated within the last five years or the right appurtenant is not subject to forfeiture, and that applicant and recipient hereby authorize the transfer proposed herein.

NOTICE IS HEREBY GIVEN that this proposed change is subject to the approval of the Bureau of Reclamation and the Oregon Water Resources Department and that the Bureau of Reclamation and/or the Oregon Water Resources Department may reject the transfer or may require mitigation to avoid injury.

TALENT IRRIGATION DISTRICT, AND APPLICANT, HEREBY SWEAR THAT THE ABOVE NOTICE FOR TRANSFER OF WATER RIGHT AND THE STATEMENT'S MADE ARE TRUE AND CORRECT.

APPLICANT: Michael D. Naumes Pres and Trustee

DATE: 11/18/03

RECIPIENT: [Signature]

DATE: 11/19/03

FOR DISTRICT: [Signature]
 Jim Pendleton, Manager

DATE: 1-16-04

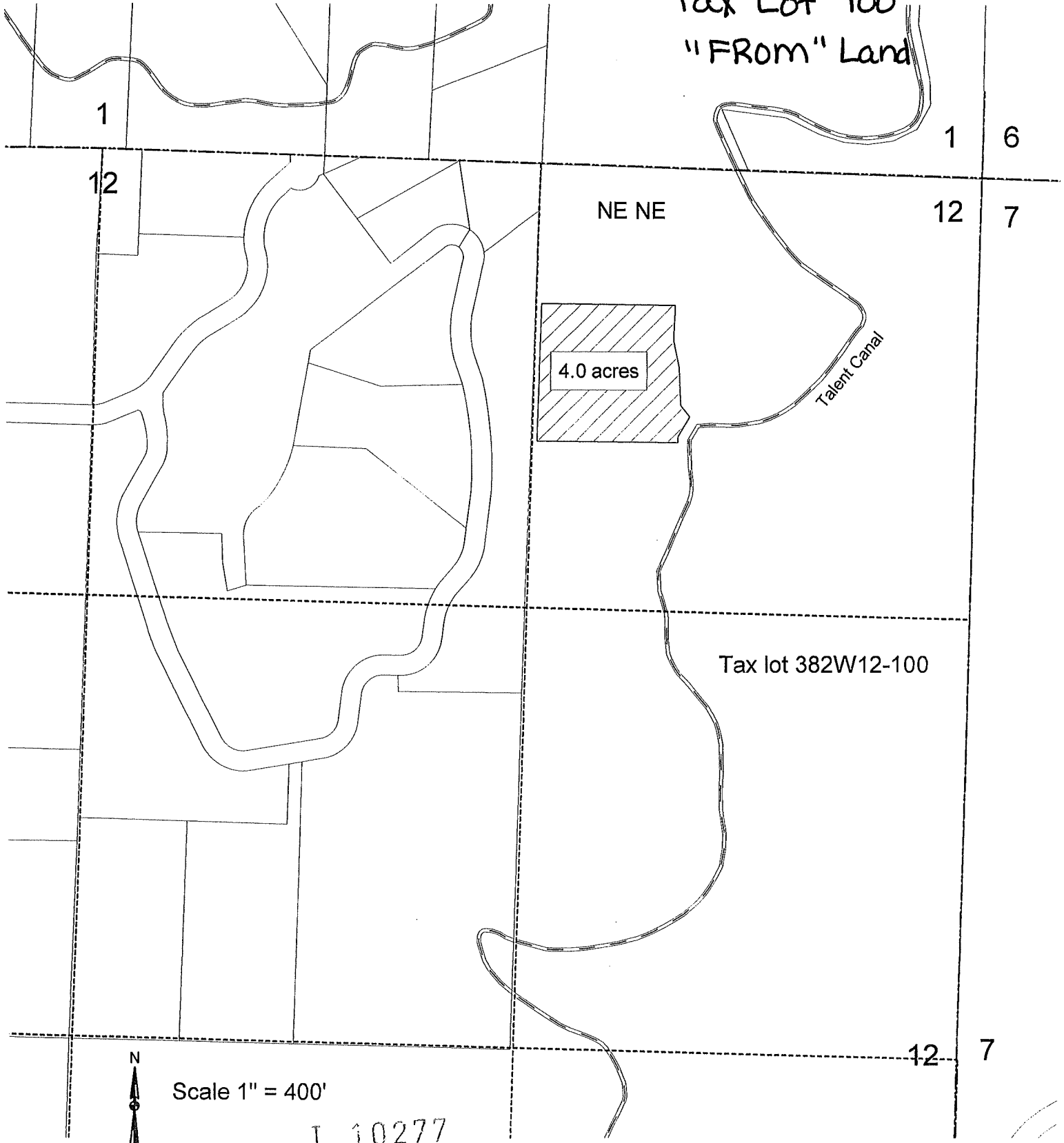
Transfer of Water Right from

04-1

Naumes Inc.

to
Jerry Quast

Township 38 South
Range 2 west
Section 12
Tax Lot 100
"FROM" Land



Scale 1" = 400'

T 10277

NE NE

4.0 acres

Talent Canal

Tax lot 382W12-100

1

12

1

6

12

7

12

7

Transfer To
Jerry Quast

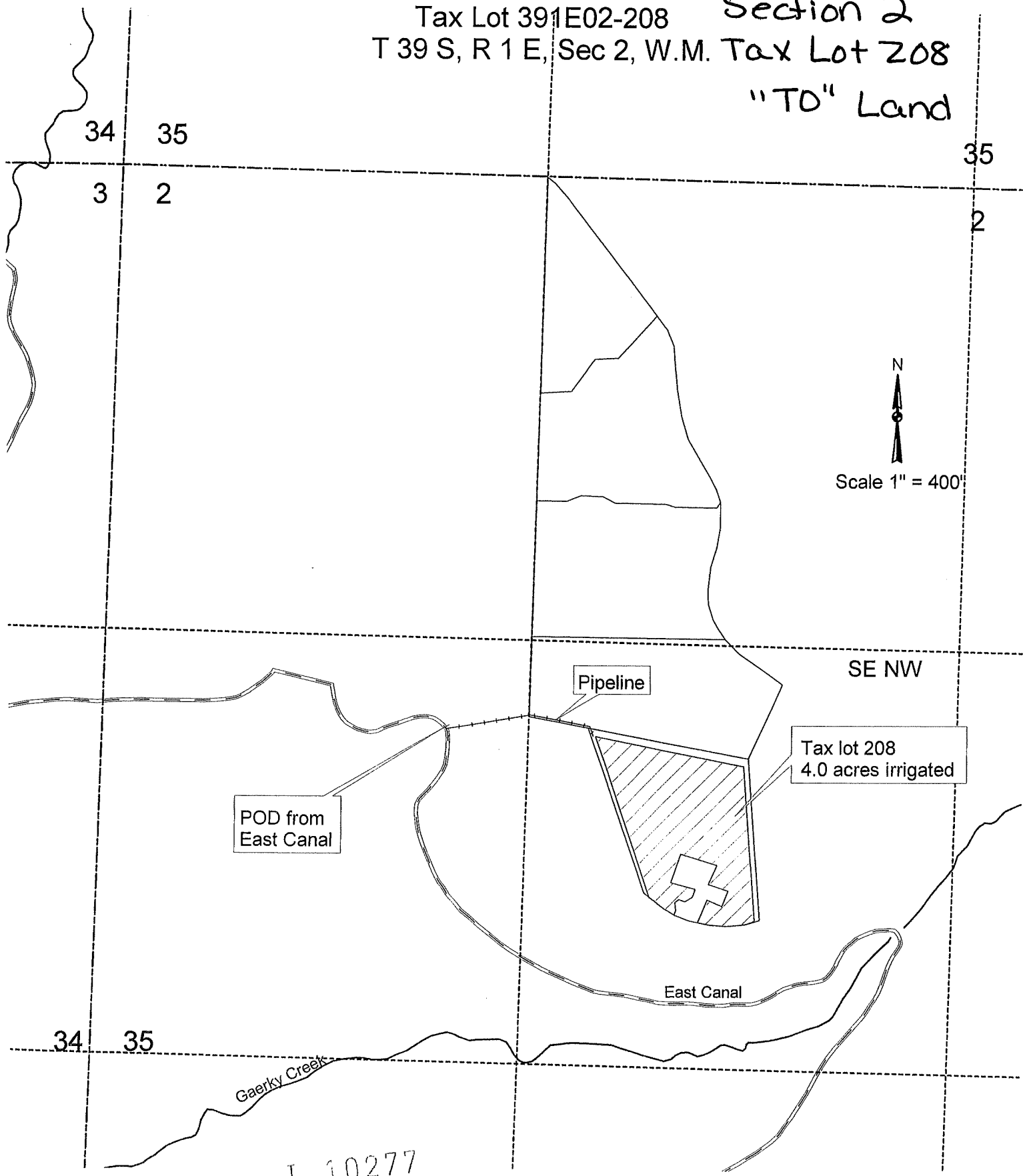
Township 39 South
Range 1 East
Section 2

Tax Lot 391E02-208

Tax Lot 208

T 39 S, R 1 E, Sec 2, W.M.

"TO" Land



N
Scale 1" = 400'

POD from
East Canal

Pipeline

Tax lot 208
4.0 acres irrigated

East Canal

Gaerky Creek

10277

District File # 04-2
Notice # _____

State of Oregon
WATER RESOURCES DEPARTMENT
NOTICE OF DISTRICT PERMANENT TRANSFER
(ORS 540.580)

DISTRICT: TALENT IRRIGATION DISTRICT
ADDRESS: P.O. BOX 467
TALENT, OREGON 97540
PHONE: (541) 535-1529

1) WATER RIGHT

CERTIFICATE (S): 79212
PRIORITY: 5/23/1912, 8/20/1915, 7/31/1915, 9/6/1915

& Permit 25915 has been proved up within TID
9/6/1915

WATER RIGHT LISTED UNDER NAME OF: 79212 in Talent Irrigation District's name; 25915 in U.S.B.R.'s name
IN CERTIFICATE

2) APPLICANT

NAME: Naumes Inc. & Francis Naumes Trust
ADDRESS: PO Box 996, Medford, OR 97501
ENCUMBERANCES: None

3) TYPE OF CHANGE: PERMANENT CHANGE IN PLACE OF USE

4) LOCATION OF USE: AUTHORIZED POINT OF DIVERSION: On file with the Oregon Water Resources Department

LOCATION OF AUTHORIZED PLACE OF USE

TOWNSHIP	RANGE	SECTION	1/4, 1/4 OF SECTION	TAX LOT	# OF ACRES IRRIGATED	OTHER USE	CERTIFICATE/SUPPLEMENT
38 S	2W	12	SE NE	100	7.5	si 8327	

5) RECIPIENT

NAME: Daniel L. McGregor Trustee
ADDRESS: 16800 Oleander Circle, Fountain Valley, CA 92708

6) LOCATION OF PROPOSED USE

TOWNSHIP	RANGE	SECTION	1/4, 1/4 OF SECTION	TAX LOT	# OF ACRES IRRIGATED	OTHER USE	CERTIFICATE/SUPPLEMENT
39	1E	02	NE NW	207	4.5		
39	1E	02	NE NW	247	3.0		

7) EXHIBITS

A. A map showing the location of the present and proposed irrigated lands.

TALENT IRRIGATION DISTRICT hereby certifies that the applicant and recipient are the deed holders of subject properties; that our files are complete with a copy of the recorded documents; that the applicant's land has been irrigated within the last five years or the right appurtenant is not subject to forfeiture, and that applicant and recipient hereby authorize the transfer proposed herein.

T 10277

NOTICE IS HEREBY GIVEN that this proposed change is subject to the approval of the Bureau of Reclamation and the Oregon Water Resources Department and that the Bureau of Reclamation and/or the Oregon Water Resources Department may reject the transfer or may require mitigation to avoid injury.

TALENT IRRIGATION DISTRICT, AND APPLICANT, HEREBY SWEAR THAT THE ABOVE NOTICE FOR TRANSFER OF WATER RIGHT AND THE STATEMENT'S MADE ARE TRUE AND CORRECT.

APPLICANT: [Signature] DATE: 11/18/03

RECIPIENT: [Signature] DATE: 11-13-03

FOR DISTRICT: [Signature] DATE: 1-16-04

Jimi Pendleton, Manager

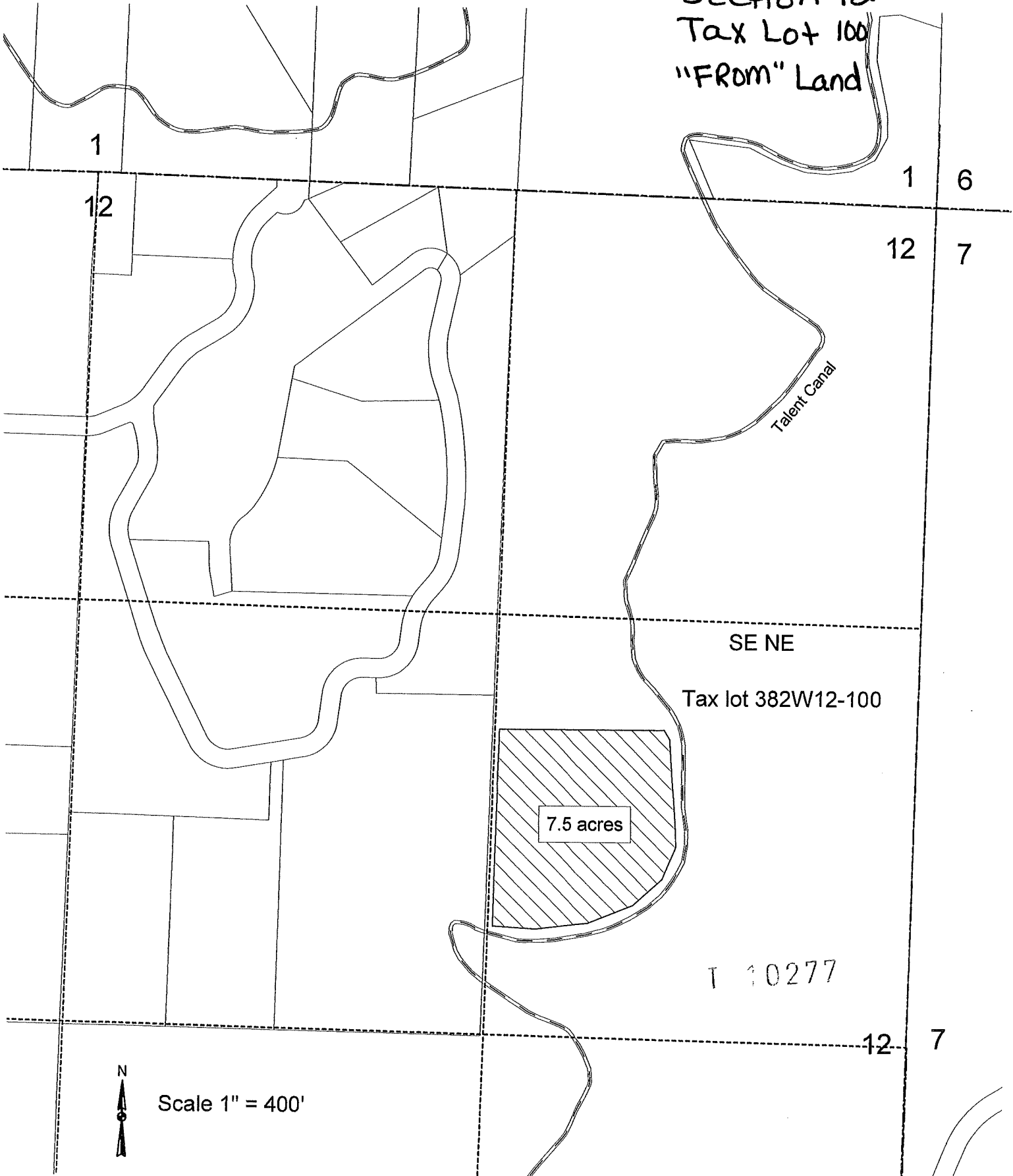
Transfer of Water Right from

Naumes Inc.

to

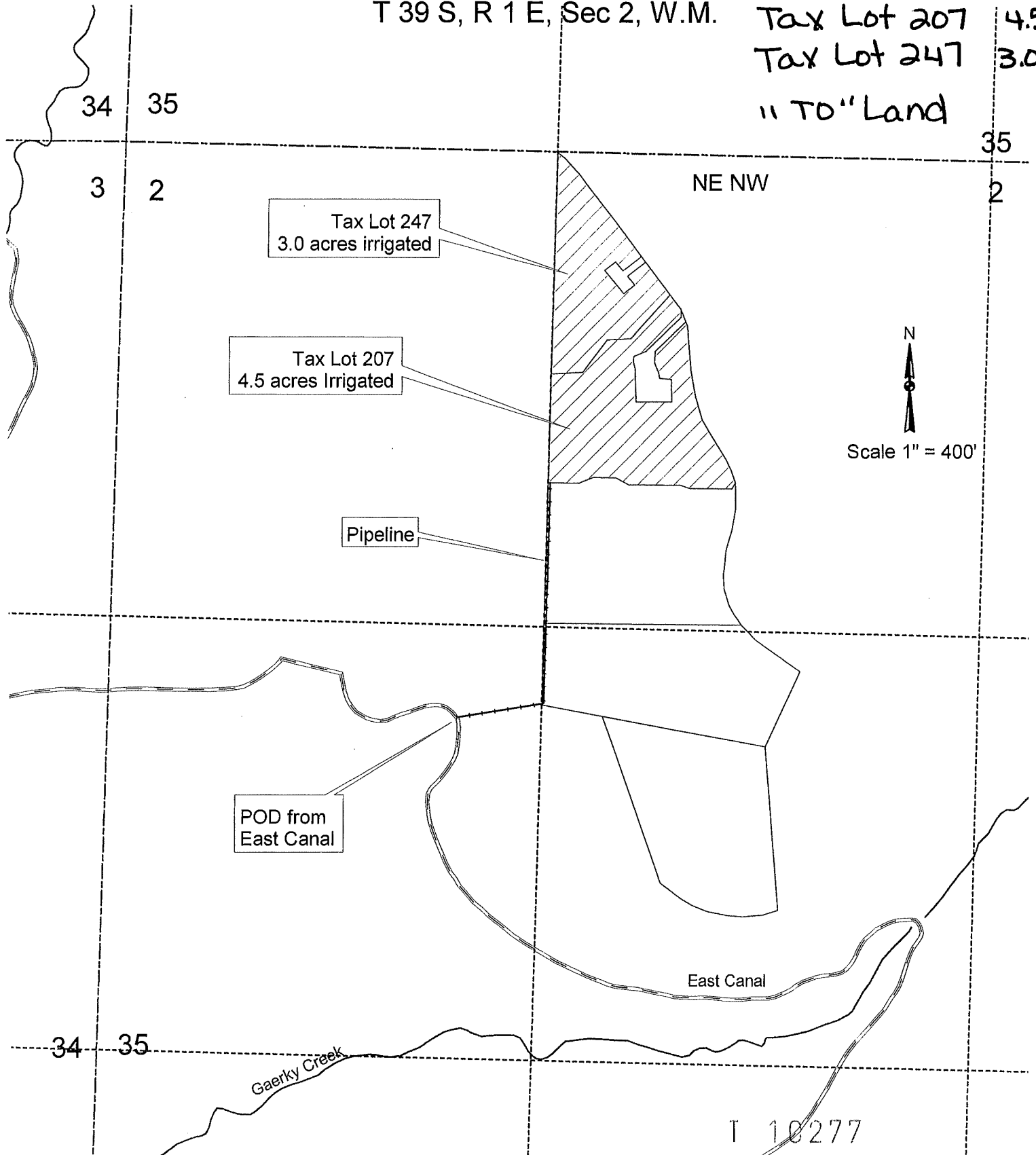
Daniel McGregor

04-2
Township 38
Range 2W
Section 12
Tax Lot 100
"FROM" Land



Transfer To
Daniel McGregor
Tax Lot 391E02-247&207
T 39 S, R 1 E, Sec 2, W.M.

04.2
Township 39
Range 1E
Section 02
Tax Lot 207 4.5
Tax Lot 247 3.0A
"TO" Land



Tax Lot 247
3.0 acres irrigated

Tax Lot 207
4.5 acres Irrigated

Pipeline

POD from
East Canal

East Canal

Gaerky Creek



Scale 1" = 400'

T 10277

State of Oregon
 WATER RESOURCES DEPARTMENT
NOTICE OF DISTRICT PERMANENT TRANSFER
(ORS 540.580)

DISTRICT: TALENT IRRIGATION DISTRICT
 ADDRESS: P.O. BOX 467
 TALENT, OREGON 97540
 PHONE: (541) 535-1529

1) WATER RIGHT

CERTIFICATE (S): 79212 & Permit 25915 has been proved up within TID
 PRIORITY: 5/23/1912, 8/20/1915, 7/31/1915, 9/6/1915 9/6/1915

WATER RIGHT LISTED UNDER NAME OF: 79212 in Talent Irrigation District's name; 25915 in U.S.B.R.'s name
 IN CERTIFICATE

2) APPLICANT

NAME: Naumes Inc. & Francis Naumes Trust
 ADDRESS: PO Box 996, Medford, OR 97501
 ENCUMBERANCES: None

3) TYPE OF CHANGE: PERMANENT CHANGE IN PLACE OF USE

4) LOCATION OF USE: AUTHORIZED POINT OF DIVERSION: On file with the Oregon Water Resources Department

LOCATION OF AUTHORIZED PLACE OF USE

TOWNSHIP	RANGE	SECTION	¼, ¼ OF SECTION	TAX LOT	# OF ACRES IRRIGATED	OTHER USE	CERTIFICATE/SUPPLEMENT
38 S	2W	12	SE NE	100	3.3	SI 83727	

5) RECIPIENT

NAME: Wesley Froelich
 ADDRESS: 120 Pilot View Dr, Ashland, OR 97520

6) LOCATION OF PROPOSED USE

TOWNSHIP	RANGE	SECTION	¼, ¼ OF SECTION	TAX LOT	# OF ACRES IRRIGATED	OTHER USE	CERTIFICATE/SUPPLEMENT
39	1E	02	NE NW	206	3.3		

7) EXHIBITS

A. A map showing the location of the present and proposed irrigated lands.

TALENT IRRIGATION DISTRICT hereby certifies that the applicant and recipient are the deed holders of subject properties; that our files are complete with a copy of the recorded documents; that the applicant's land has been irrigated within the last five years or the right appurtenant is not subject to forfeiture, and that applicant and recipient hereby authorize the transfer proposed herein.

NOTICE IS HEREBY GIVEN that this proposed change is subject to the approval of the Bureau of Reclamation and the Oregon Water Resources Department and that the Bureau of Reclamation and/or the Oregon Water Resources Department may reject the transfer or may require mitigation to avoid injury.

TALENT IRRIGATION DISTRICT, AND APPLICANT, HEREBY SWEAR THAT THE ABOVE NOTICE FOR TRANSFER OF WATER RIGHT AND THE STATEMENT'S MADE ARE TRUE AND CORRECT.

APPLICANT: Michael D. Naumes, Inc and Trustee DATE: 11/18/03
 RECIPIENT: Wesley A. Froelich DATE: 11/10/03
 FOR DISTRICT: Jim Pendleton T 10277 DATE: 1-16-04
 Jim Pendleton, Manager

Transfer of Water Right from

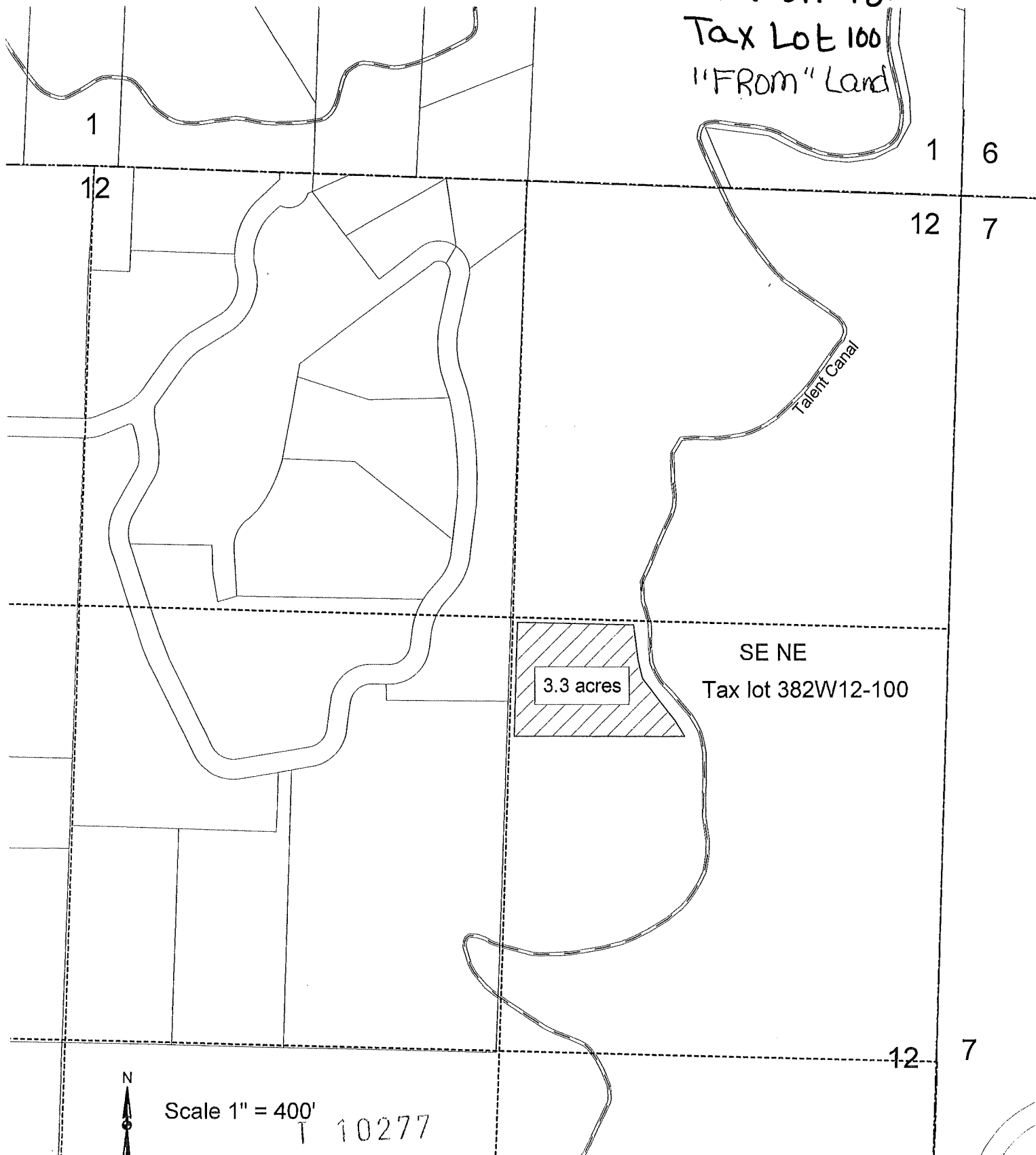
04-3

Naumes Inc.

to

Wesley Froelich

Township 38
Range 2W
Section 12
Tax Lot 100
"FROM" Land



Scale 1" = 400'

10277

SE NE
Tax lot 382W12-100

3.3 acres

Talent Canal

1

12

1

6

12

7

12

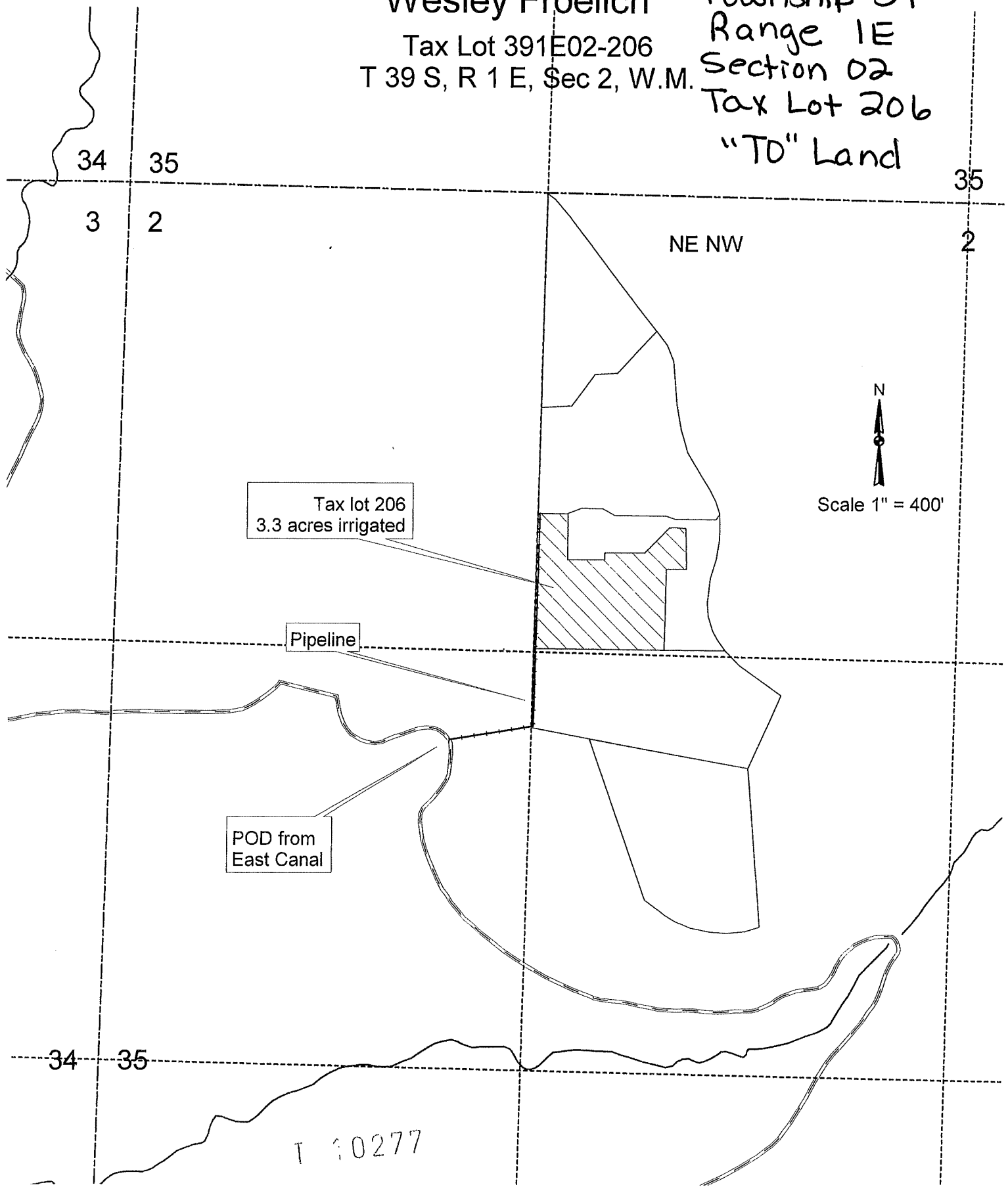
7

Transfer To

04-3

Wesley Froelich
Tax Lot 391E02-206
T 39 S, R 1 E, Sec 2, W.M.

Township 39
Range 1E
Section 02
Tax Lot 206
"TO" Land



Tax lot 206
3.3 acres irrigated

Pipeline

POD from
East Canal



Scale 1" = 400'

T 39 S, R 1 E, Sec 2, W.M.

State of Oregon
 WATER RESOURCES DEPARTMENT
NOTICE OF DISTRICT PERMANENT TRANSFER
(ORS 540.580)

DISTRICT: TALENT IRRIGATION DISTRICT
 ADDRESS: P.O. BOX 467
 TALENT, OREGON 97540
 PHONE: (541) 535-1529

1) WATER RIGHT

CERTIFICATE (S): 79212 & Permit 25915 has been proved up within TID
 PRIORITY: 5/23/1912, 8/20/1915, 7/31/1915, 9/6/1915 9/6/1915

WATER RIGHT LISTED UNDER NAME OF: 79212 in Talent Irrigation District's name; 25915 in U.S.B.R.'s name
 IN CERTIFICATE

2) APPLICANT

NAME: Naumes Inc. & Frances Naumes Trust
 ADDRESS: PO Box 996, Medford, OR 97501
 ENCUMBERANCES: None

3) TYPE OF CHANGE: PERMANENT CHANGE IN PLACE OF USE

4) LOCATION OF USE: AUTHORIZED POINT OF DIVERSION: On file with the Oregon Water Resources Department

LOCATION OF AUTHORIZED PLACE OF USE

TOWNSHIP	RANGE	SECTION	¼, ¼ OF SECTION	TAX LOT	# OF ACRES IRRIGATED	OTHER USE	CERTIFICATE/SUPPLEMENT
38 S	2W	12	NE NE	100	4.6		
			SE NE	100	0.1		

5) RECIPIENT

NAME: Catharine Church Trustee
 ADDRESS: 166 Pilot View Dr., Ashland, OR 97520

6) LOCATION OF PROPOSED USE

TOWNSHIP	RANGE	SECTION	¼, ¼ OF SECTION	TAX LOT	# OF ACRES IRRIGATED	OTHER USE	CERTIFICATE/SUPPLEMENT
39	1E	02	SE NW	225	4.5		
39	1E	02	NE NW	225	0.2		

7) EXHIBITS

A. A map showing the location of the present and proposed irrigated lands.

TALENT IRRIGATION DISTRICT hereby certifies that the applicant and recipient are the deed holders of subject properties; that our files are complete with a copy of the recorded documents; that the applicant's land has been irrigated within the last five years or the right appurtenant is not subject to forfeiture, and that applicant and recipient hereby authorize the transfer proposed herein.

NOTICE IS HEREBY GIVEN that this proposed change is subject to the approval of the Bureau of Reclamation and the Oregon Water Resources Department and that the Bureau of Reclamation and/or the Oregon Water Resources Department may reject the transfer or may require mitigation to avoid injury.

TALENT IRRIGATION DISTRICT, AND APPLICANT, HEREBY SWEAR THAT THE ABOVE NOTICE FOR TRANSFER OF WATER RIGHT AND THE STATEMENT'S MADE ARE TRUE AND CORRECT.

APPLICANT: Michael & Frances Naumes, Inc. + Trustee DATE: 11/18/03
 RECIPIENT: Catharine Church DATE: 11/10/03
 FOR DISTRICT: Jim Pendleton, Manager I 10277 DATE: 1-16-04

Transfer To

04-4

Catharine Church

Township 39

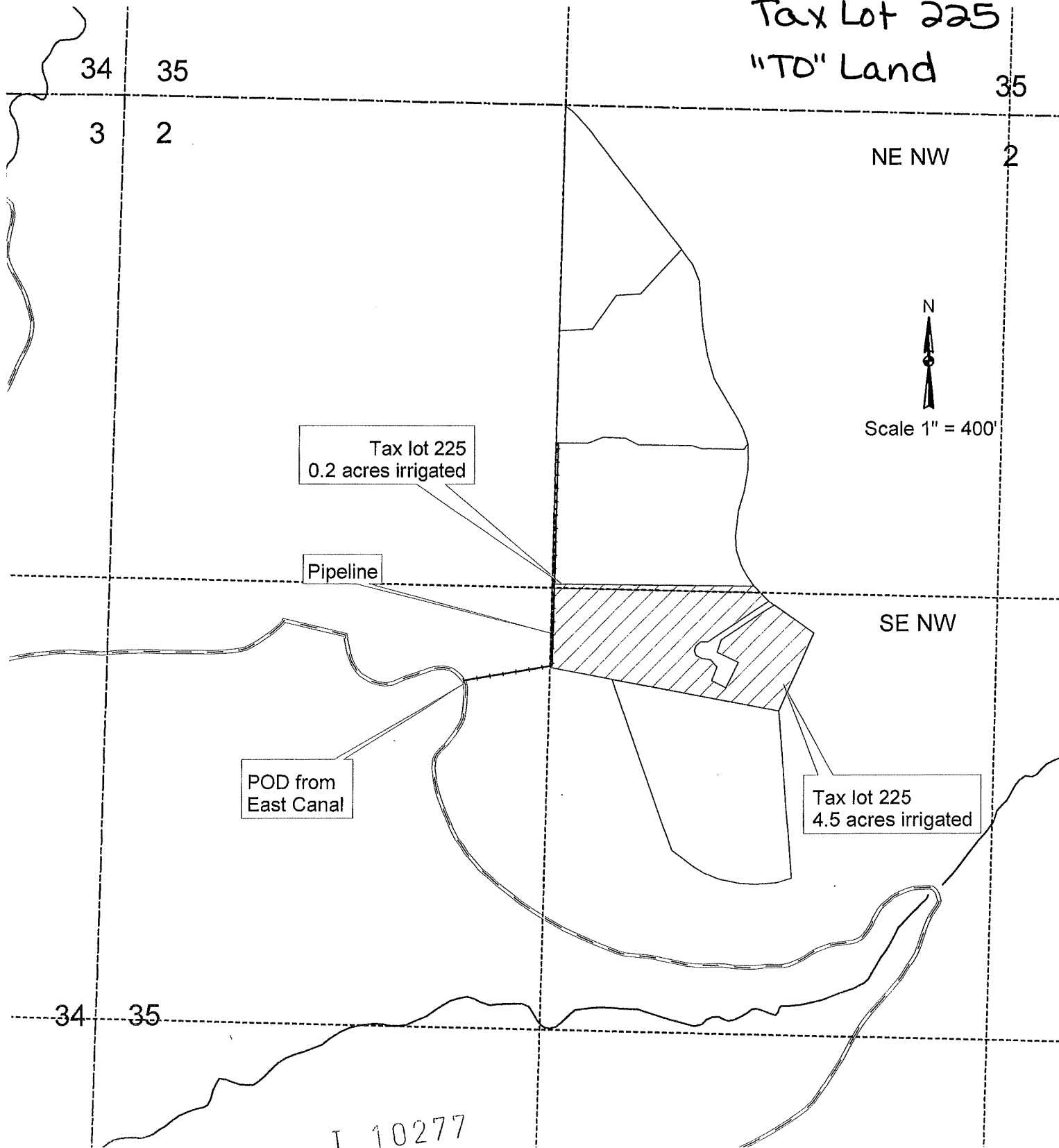
Range 1E

Tax Lot 391E02-225
T 39 S, R 1 E, Sec 2, W.M.

Section 02

Tax Lot 225

"TO" Land



Tax lot 225
0.2 acres irrigated

Pipeline

POD from
East Canal

Tax lot 225
4.5 acres irrigated

NE NW 2

SE NW

Scale 1" = 400'

T 10277

State of Oregon
 WATER RESOURCES DEPARTMENT
NOTICE OF DISTRICT PERMANENT TRANSFER
(ORS 540.580)

DISTRICT: TALENT IRRIGATION DISTRICT
 ADDRESS: P.O. BOX 467
 TALENT, OREGON 97540
 PHONE: (541) 535-1529

1) WATER RIGHT

CERTIFICATE (S): 79212 & Permit 25915 has been proved up within TID
 PRIORITY: 5/23/1912, 8/20/1915, 7/31/1915, 9/6/1915 9/6/1915

WATER RIGHT LISTED UNDER NAME OF: 79212 in Talent Irrigation District's name; 25915 in U.S.B.R.'s name
 IN CERTIFICATE

2) APPLICANT

NAME: Naumes Inc. & Francis Naumes Trust
 ADDRESS: PO Box 996, Medford, OR 97501
 ENCUMBERANCES: None

3) TYPE OF CHANGE: PERMANENT CHANGE IN PLACE OF USE

4) LOCATION OF USE: AUTHORIZED POINT OF DIVERSION: On file with the Oregon Water Resources Department

LOCATION OF AUTHORIZED PLACE OF USE

TOWNSHIP	RANGE	SECTION	¼, ¼ OF SECTION	TAX LOT	# OF ACRES IRRIGATED	OTHER USE	CERTIFICATE/SUPPLEMENT
38 S	2W	12	NE NE	100	1.0		

5) RECIPIENT

NAME: Jay and Rose Graham
 ADDRESS: 5580 Pioneer Road, Medford, OR 97501

6) LOCATION OF PROPOSED USE

TOWNSHIP	RANGE	SECTION	¼, ¼ OF SECTION	TAX LOT	# OF ACRES IRRIGATED	OTHER USE	CERTIFICATE/SUPPLEMENT
38 S	2W	12	SW SE	2000	0.6		
38 S	2W	12	SE SW	2000	0.4		

7) EXHIBITS

A. A map showing the location of the present and proposed irrigated lands.

TALENT IRRIGATION DISTRICT hereby certifies that the applicant and recipient are the deed holders of subject properties; that our files are complete with a copy of the recorded documents; that the applicant's land has been irrigated within the last five years or the right appurtenant is not subject to forfeiture, and that applicant and recipient hereby authorize the transfer proposed herein.

NOTICE IS HEREBY GIVEN that this proposed change is subject to the approval of the Bureau of Reclamation and the Oregon Water Resources Department and that the Bureau of Reclamation and/or the Oregon Water Resources Department may reject the transfer or may require mitigation to avoid injury.

TALENT IRRIGATION DISTRICT, AND APPLICANT, HEREBY SWEAR THAT THE ABOVE NOTICE FOR TRANSFER OF WATER RIGHT AND THE STATEMENT'S MADE ARE TRUE AND CORRECT.

APPLICANT: Michael D. Naumes, Pres. and Trustee

DATE: 11/18/03

RECIPIENT: Rose & Jay Graham

DATE: 11/11/03

FOR DISTRICT: Jim Pendleton, Manager T 10277

DATE: 1-16-04

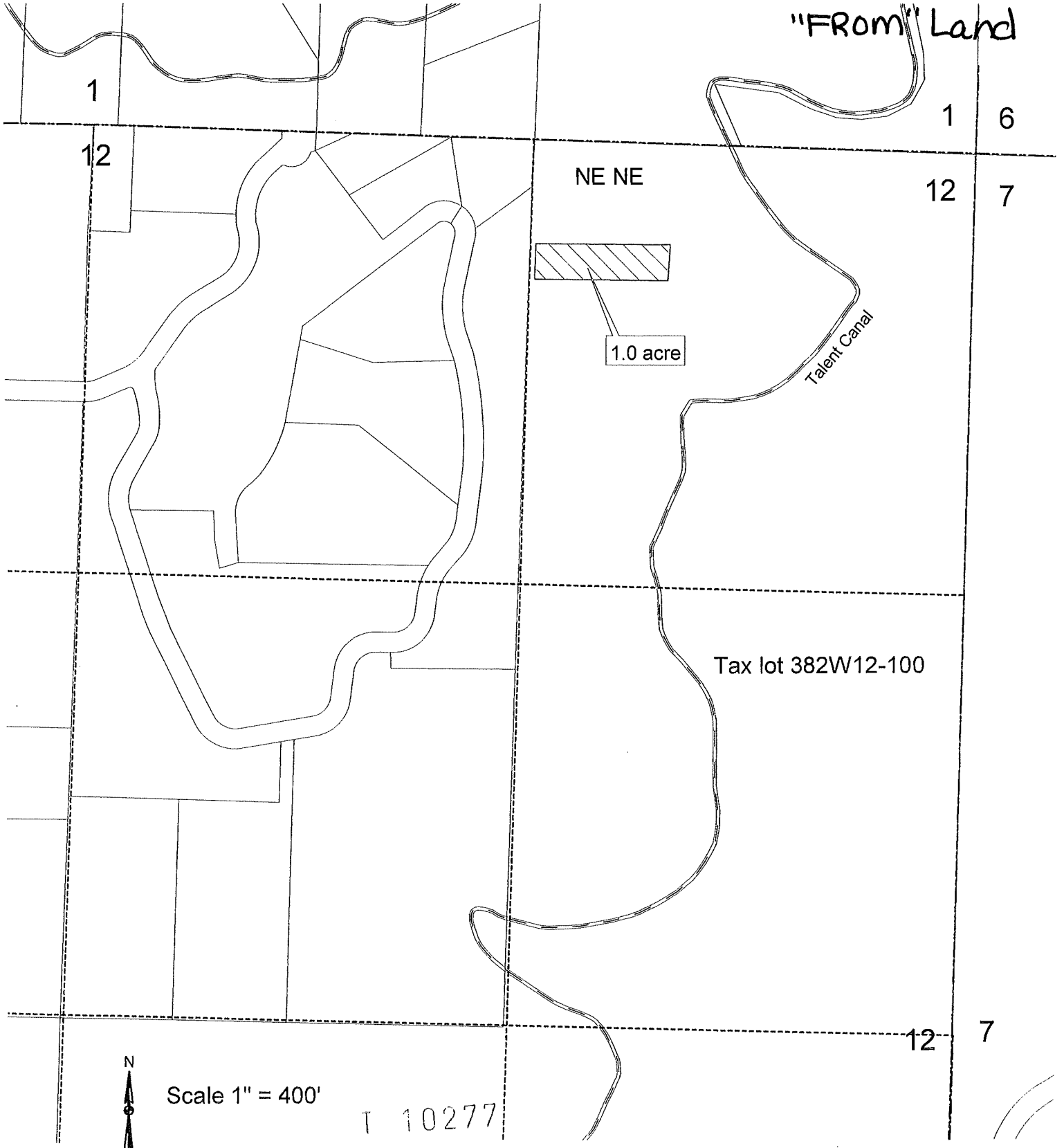
Transfer of Water Right from

Naumes Inc.

to

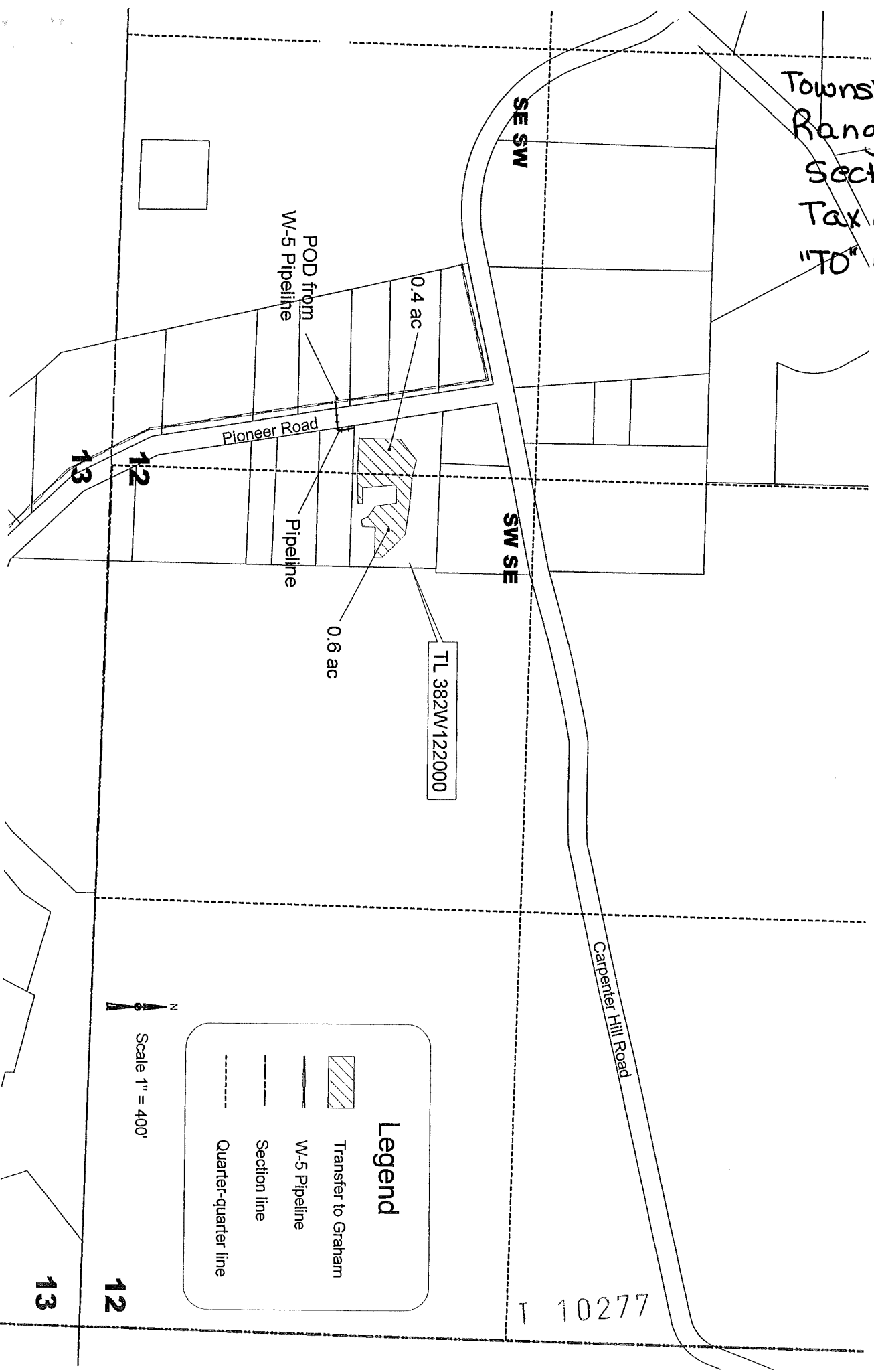
Jay & Rose Graham

04-5
Township 38
Range 2W
Section 12
Tax Lot 100
"FROM" Land



04.5
Township 38
Range 2W
Section 12
Tax Lot 2000
"TO" Land

Transfer of water rights to
Jay & Rose Graham
Tax Lot 38-2W-12-2000



Legend

- Transfer to Graham
- W-5 Pipeline
- Section line
- Quarter-quarter line

N
Scale 1" = 400'

12
13

T 10277

State of Oregon
 WATER RESOURCES DEPARTMENT
NOTICE OF DISTRICT PERMANENT TRANSFER
(ORS 540.580)

DISTRICT: TALENT IRRIGATION DISTRICT
 ADDRESS: P.O. BOX 467
 TALENT, OREGON 97540
 PHONE: (541) 535-1529

1) **WATER RIGHT**

CERTIFICATE (S): 79212 & Permit 25915 has been proved up within TID
 PRIORITY: 5/23/1912, 8/20/1915, 7/31/1915, 9/6/1915 9/6/1915

WATER RIGHT LISTED UNDER NAME OF: 79212 in Talent Irrigation District's name; 25915 in U.S.B.R.'s name
 IN CERTIFICATE

2) **APPLICANT**

NAME: Mary Pope Nye
 ADDRESS: 103 Hartley Road, Phoenix, OR 97535
 ENCUMBERANCES: None

3) **TYPE OF CHANGE:** PERMANENT CHANGE IN PLACE OF USE

4) **LOCATION OF USE:** AUTHORIZED POINT OF DIVERSION: On file with the Oregon Water Resources Department

LOCATION OF AUTHORIZED PLACE OF USE

5626 S Pac Hwy

TOWNSHIP	RANGE	SECTION	¼, ¼ OF SECTION	TAX LOT	# OF ACRES IRRIGATED	OTHER USE	CERTIFICATE/SUPPLEMENT
38S	1W	23B	SWNW (BC)	2300	0.75	<i>OK</i>	

5) **RECIPIENT**

NAME: Shawn McLoughlin
 ADDRESS: 2720 Griffin Creek Road, Medford, OR 97501

6) **LOCATION OF PROPOSED USE**

TOWNSHIP	RANGE	SECTION	¼, ¼ OF SECTION	TAX LOT	# OF ACRES IRRIGATED	OTHER USE	CERTIFICATE/SUPPLEMENT
38S	2W	<u>2C</u>	SESW (CD)	1700	0.75	<i>OK</i>	

7) **EXHIBITS**

- A. A map showing the location of the present and proposed irrigated lands.

TALENT IRRIGATION DISTRICT hereby certifies that the applicant and recipient are the deed holders of subject properties; that our files are complete with a copy of the recorded documents; that the applicant's land has been irrigated within the last five years or the right appurtenant is not subject to forfeiture, and that applicant and recipient hereby authorize the transfer proposed herein.

NOTICE IS HEREBY GIVEN that this proposed change is subject to the approval of the Bureau of Reclamation and the Oregon Water Resources Department and that the Bureau of Reclamation and/or the Oregon Water Resources Department may reject the transfer or may require mitigation to avoid injury.

TALENT IRRIGATION DISTRICT, AND APPLICANT, HEREBY SWEAR THAT THE ABOVE NOTICE FOR TRANSFER OF WATER RIGHT AND THE STATEMENT'S MADE ARE TRUE AND CORRECT.

APPLICANT: *Mary Pope Nye*

DATE: *2-9-04*

RECIPIENT: *Shawn P. McLoughlin*

DATE: *1/30/04*

FOR DISTRICT: *Jim Pendleton* T 10277
 Jim Pendleton, Manager

DATE: *11-9-04*

State of Oregon
 WATER RESOURCES DEPARTMENT
NOTICE OF DISTRICT PERMANENT TRANSFER
(ORS 540.580)

DISTRICT: TALENT IRRIGATION DISTRICT
 ADDRESS: P.O. BOX 467
 TALENT, OREGON 97540
 PHONE: (541) 535-1529

1) WATER RIGHT

CERTIFICATE (S): 79212 & Permit 25915 has been proved up within TID
 PRIORITY: 5/23/1912, 8/20/1915, 7/31/1915, 9/6/1915 9/6/1915

WATER RIGHT LISTED UNDER NAME OF: 79212 in Talent Irrigation District's name; 25915 in U.S.B.R.'s name
 IN CERTIFICATE

2) APPLICANT

NAME: Mary Pope Nye
 ADDRESS: 103 Hartley Road, Phoenix, OR 97535
 ENCUMBERANCES: None

3) TYPE OF CHANGE: PERMANENT CHANGE IN PLACE OF USE

4) LOCATION OF USE: AUTHORIZED POINT OF DIVERSION: On file with the Oregon Water Resources Department

LOCATION OF AUTHORIZED PLACE OF USE

5626 S Pac. Highway

TOWNSHIP	RANGE	SECTION	¼, ¼ OF SECTION	TAX LOT	# OF ACRES IRRIGATED	OTHER USE	CERTIFICATE/SUPPLEMENT
38S	1W	23B	SWNW (BC)	2300	0.75	<i>ok</i>	

5) RECIPIENT

NAME: Shawn McLoughlin
 ADDRESS: 2720 Griffin Creek Road, Medford, OR 97501

6) LOCATION OF PROPOSED USE

TOWNSHIP	RANGE	SECTION	¼, ¼ OF SECTION	TAX LOT	# OF ACRES IRRIGATED	OTHER USE	CERTIFICATE/SUPPLEMENT
38S	2W	<u>2C</u>	SESW (CD)	1700	0.75	<i>ok</i>	

7) EXHIBITS

A. A map showing the location of the present and proposed irrigated lands.

TALENT IRRIGATION DISTRICT hereby certifies that the applicant and recipient are the deed holders of subject properties; that our files are complete with a copy of the recorded documents; that the applicant's land has been irrigated within the last five years or the right appurtenant is not subject to forfeiture, and that applicant and recipient hereby authorize the transfer proposed herein.

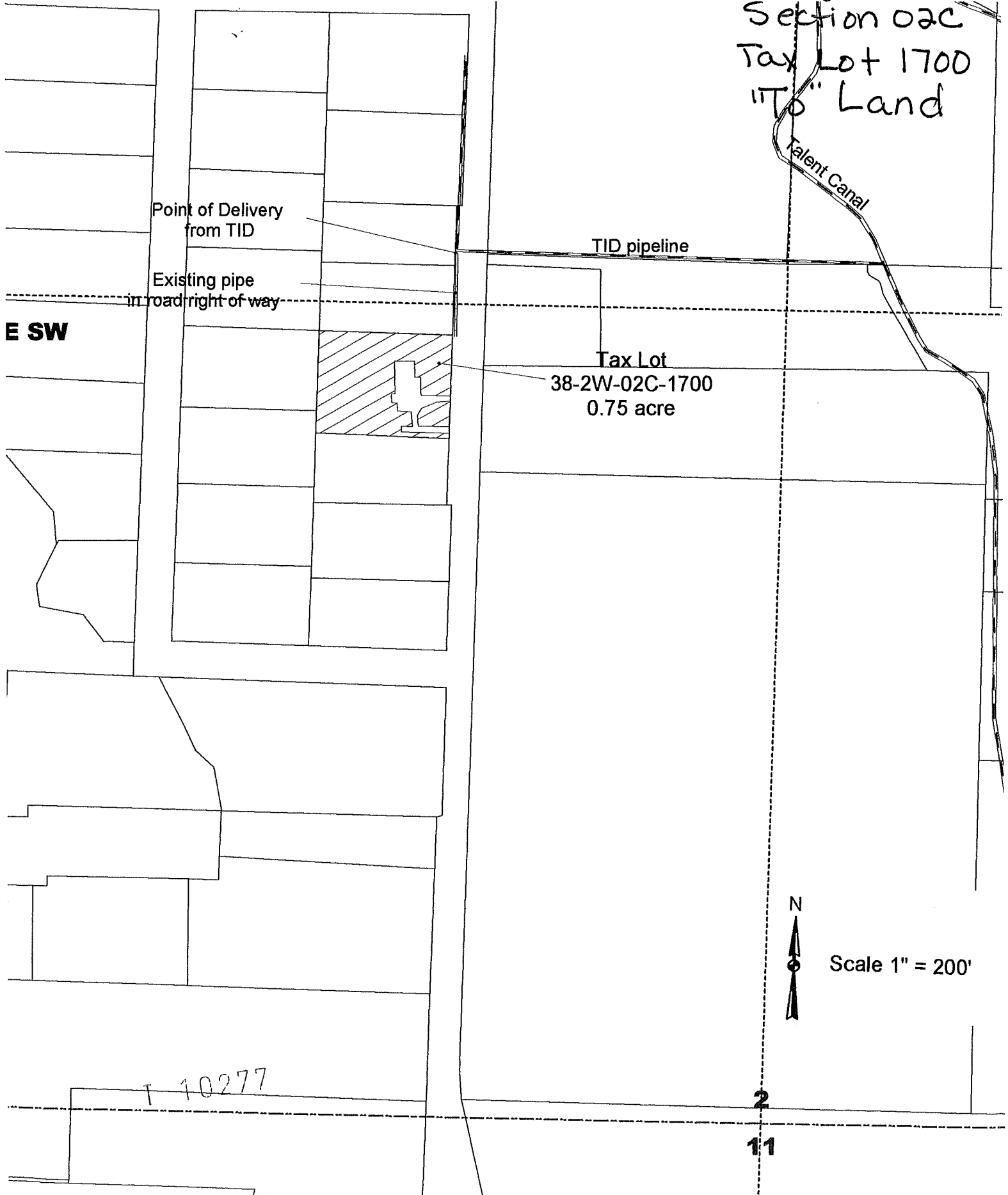
NOTICE IS HEREBY GIVEN that this proposed change is subject to the approval of the Bureau of Reclamation and the Oregon Water Resources Department and that the Bureau of Reclamation and/or the Oregon Water Resources Department may reject the transfer or may require mitigation to avoid injury.

TALENT IRRIGATION DISTRICT, AND APPLICANT, HEREBY SWEAR THAT THE ABOVE NOTICE FOR TRANSFER OF WATER RIGHT AND THE STATEMENTS MADE ARE TRUE AND CORRECT.

APPLICANT: *Mary Pope Nye* DATE: 2-9-04
 RECIPIENT: *Shawn P. McLoughlin* DATE: 1/30/04
 FOR DISTRICT: *Jim Pendleton* T 0277 DATE: 11-9-04
 Jim Pendleton, Manager

Map for Transfer of water right to
Snawn McLoughlin,
2720 Griffin Creek Road- 38-2W-02C-1700

04.23
Township 38
Range 2W
Section 02C
Tax Lot 1700
"To" Land



E SW

Point of Delivery
from TID

Existing pipe
in road right of way

TID pipeline

Talent Canal

Tax Lot
38-2W-02C-1700
0.75 acre



Scale 1" = 200'

10277

2
11

State of Oregon
 WATER RESOURCES DEPARTMENT
NOTICE OF DISTRICT PERMANENT TRANSFER
(ORS 540.580)

DISTRICT: TALENT IRRIGATION DISTRICT
 ADDRESS: P.O. BOX 467
 TALENT, OREGON 97540
 PHONE: (541) 535-1529

1) **WATER RIGHT**

CERTIFICATE (S): 79212 & Permit 25915 has been proved up within TID
 PRIORITY: 5/23/1912, 8/20/1915, 7/31/1915, 9/6/1915 9/6/1915

WATER RIGHT LISTED UNDER NAME OF: 79212 in Talent Irrigation District's name; 25915 in U.S.B.R.'s name
 IN CERTIFICATE

2) **APPLICANT**

NAME: Mary Pope Nye
 ADDRESS: 103 Hartley Road, Phoenix, OR 97535
 ENCUMBERANCES: None

3) **TYPE OF CHANGE:** PERMANENT CHANGE IN PLACE OF USE

4) **LOCATION OF USE:** AUTHORIZED POINT OF DIVERSION: On file with the Oregon Water Resources Department

LOCATION OF AUTHORIZED PLACE OF USE

5626 S. Pac. Hwy.

TOWNSHIP	RANGE	SECTION	¼, ¼ OF SECTION	TAX LOT	# OF ACRES IRRIGATED	OTHER USE	CERTIFICATE/SUPPLEMENT
38S	1W	23B	SWNW (BC)	2300	0.75	<i>OK</i>	

5) **RECIPIENT**

NAME: Shawn McLoughlin
 ADDRESS: 2720 Griffin Creek Road, Medford, OR 97501

6) **LOCATION OF PROPOSED USE**

TOWNSHIP	RANGE	SECTION	¼, ¼ OF SECTION	TAX LOT	# OF ACRES IRRIGATED	OTHER USE	CERTIFICATE/SUPPLEMENT
38S	2W	<u>2C</u>	SESW (CD)	1700	0.75	<i>OK</i>	

7) **EXHIBITS**

A. A map showing the location of the present and proposed irrigated lands.

TALENT IRRIGATION DISTRICT hereby certifies that the applicant and recipient are the deed holders of subject properties; that our files are complete with a copy of the recorded documents; that the applicant's land has been irrigated within the last five years or the right appurtenant is not subject to forfeiture, and that applicant and recipient hereby authorize the transfer proposed herein.

NOTICE IS HEREBY GIVEN that this proposed change is subject to the approval of the Bureau of Reclamation and the Oregon Water Resources Department and that the Bureau of Reclamation and/or the Oregon Water Resources Department may reject the transfer or may require mitigation to avoid injury.

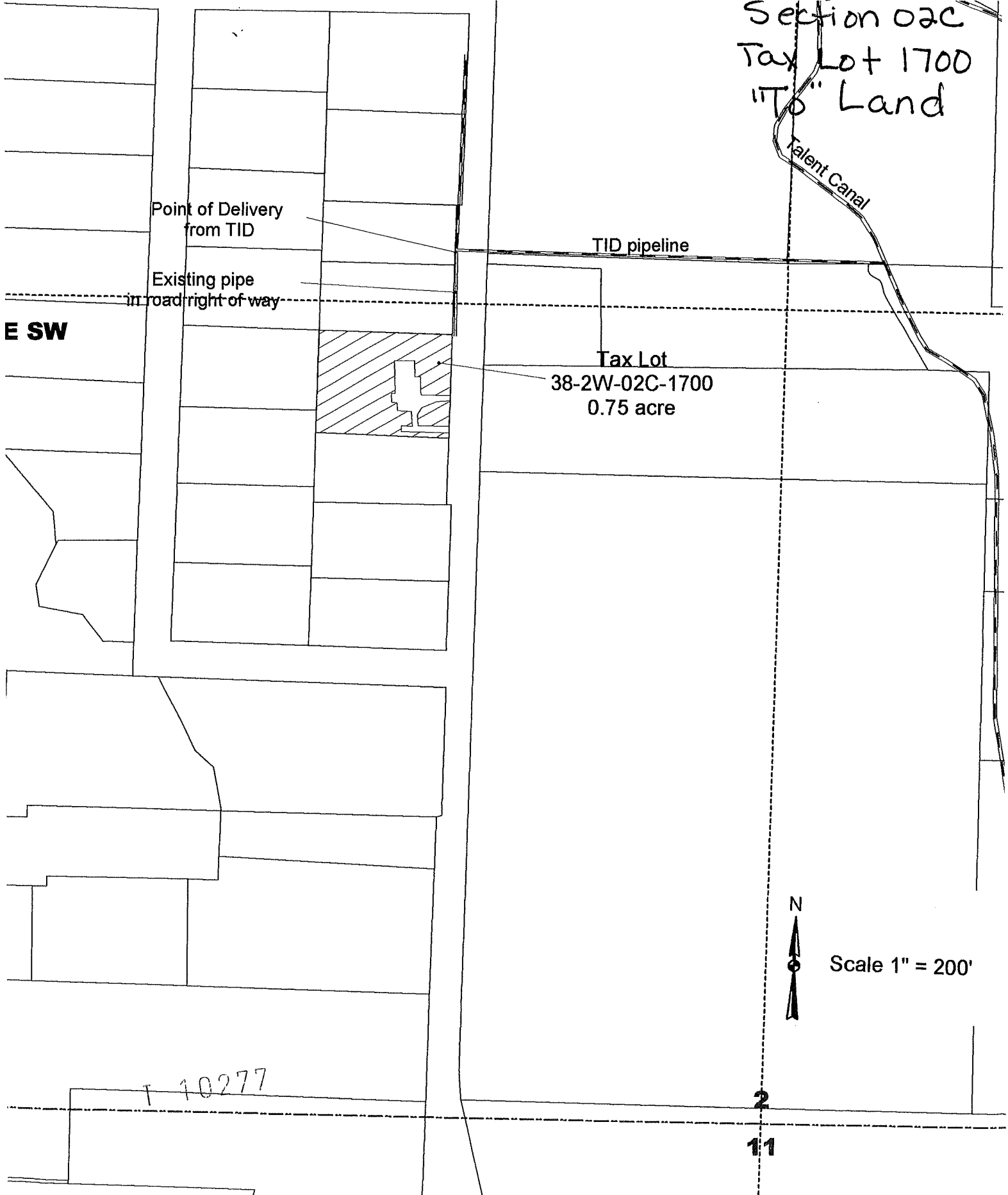
TALENT IRRIGATION DISTRICT, AND APPLICANT, HEREBY SWEAR THAT THE ABOVE NOTICE FOR TRANSFER OF WATER RIGHT AND THE STATEMENT'S MADE ARE TRUE AND CORRECT.

APPLICANT: *Mary Pope Nye*
 RECIPIENT: *Shawn P. McLoughlin*
 FOR DISTRICT: *Jim Pendleton* T 10277
 Jim Pendleton, Manager

DATE: 2-9-04
 DATE: 1/30/04
 DATE: 11-9-04

Map for Transfer of water right to
Snawn McLoughlin
2720 Griffin Creek Road- 38-2W-02C-1700

04.23
Township 38
Range 2W
Section 02C
Tax Lot 1700
"To" Land



Mayr Pope Nye

T38S, R1W, Sec 23, W.M.

04-23
Township 38
Range 1W
Section 23B
Tax Lot 2300
"From" Land

SW NW

Hartley Rd.

Scale
" = 200'



Tax Lot 38-1W-23B-2300
Acreage remaining 23.05

Highway 99

Transfer from
0.75 Ac

22

23

Rail Road

10277

STATE OF OREGON
 WATER RESOURCES DEPARTMENT
NOTICE OF DISTRICT PERMANENT TRANSFER
 (ORS 540.580)

DISTRICT: TALENT IRRIGATION DISTRICT
 ADDRESS: P.O. BOX 467
 TALENT, OREGON 97540
 PHONE: (541) 535-1529

1) **WATER RIGHT**

CERTIFICATE (S): 79212 & Permit 25915 has been proved up within TID
 PRIORITY: 5/23/1912, 8/20/1915, 7/31/1915, 9/6/1915 9/6/1915

WATER RIGHT LISTED UNDER NAME OF: 79212 in Talent Irrigation District's name; 25915 in U.S.B.R.'s name
 IN CERTIFICATE

2) **APPLICANT**

NAME: Chautauqua Trace
 ADDRESS: 2330 E. Main St. Ashland OR 97520
 ENCUMBERANCES: None

3) **TYPE OF CHANGE:** PERMANENT CHANGE IN PLACE OF USE

4) **LOCATION OF USE:** AUTHORIZED POINT OF DIVERSION: On file with the Oregon Water Resources Department
 LOCATION OF AUTHORIZED PLACE OF USE

TOWNSHIP	RANGE	SECTION	¼, ¼ OF SECTION	TAX LOT	# OF ACRES IRRIGATED	OTHER USE	CERTIFICATE/SUPPLEMENTAL
39	1E	11C	NW SW	1500	.6		
39	1E	11C	NW SW	1500	3.7		
					Total	4.30	

5) **RECIPIENT**

NAME: Gene R. Morgan Trustee
 ADDRESS: 3115 Deer Trail Lane, Medford OR 97501

6) **LOCATION OF PROPOSED USE**

TOWNSHIP	RANGE	SECTION	¼, ¼ OF SECTION	TAX LOT	# OF ACRES IRRIGATED	OTHER USE	CERTIFICATE/SUPPLEMENTAL
38	1W	20	SE NW	1700	.7		
38	1W	20	SW NE	1700	3.60		
					Total	4.30	

7) **EXHIBITS**

A. A map showing the location of the present and proposed irrigated lands.

TALENT IRRIGATION DISTRICT hereby certifies that the applicant and recipient are the deed holders of subject properties; that our files are complete with a copy of the recorded documents; that the applicant's land has been irrigated within the last five years or the right appurtenant is not subject to forfeiture, and that applicant and recipient hereby authorize the transfer proposed herein.

NOTICE IS HEREBY GIVEN that this proposed change is subject to the approval of the Bureau of Reclamation and the Oregon Water Resources Department and that the Bureau of Reclamation and/or the Oregon Water Resources Department may reject the transfer or may require mitigation to avoid injury.

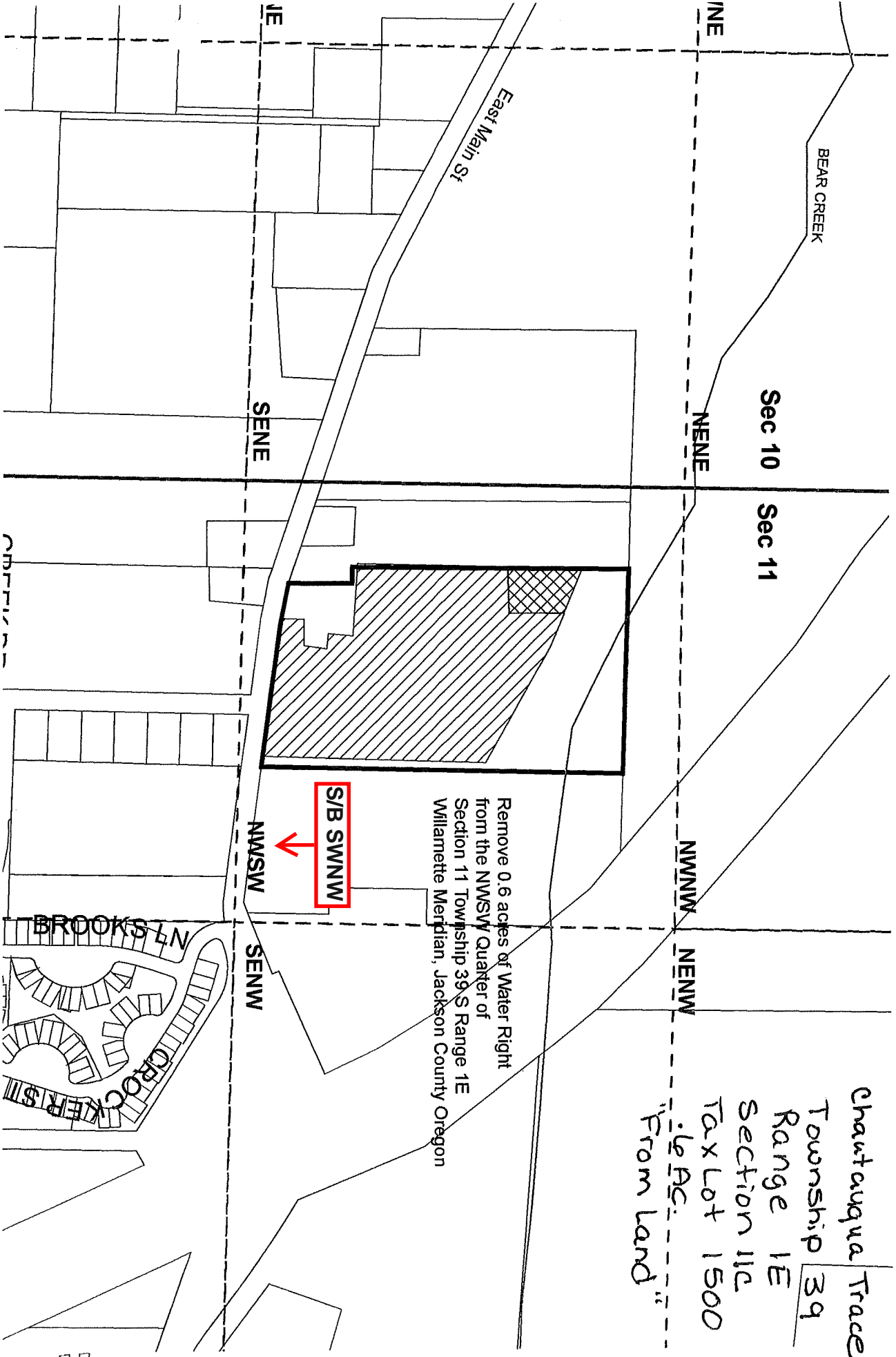
TALENT IRRIGATION DISTRICT, AND APPLICANT, HEREBY SWEAR THAT THE ABOVE NOTICE FOR TRANSFER OF WATER RIGHT AND THE STATEMENT'S MADE ARE TRUE AND CORRECT.

APPLICANT: Gene R. Morgan *see attached*
 RECIPIENT: _____
 FOR DISTRICT: Jim Pendleton, Manager 1 10277

see attached
 DATE: May 14, 2004
 DATE: _____
 DATE: 11-29-04

04-21

Chautauqua Trace
Township 39
Range 1E
Section 11C
Tax Lot 1500
1.6 AC.
"From Land"



Remove 0.6 acres of Water Right
from the NW 1/4 Quarter of
Section 11 Township 39 S Range 1E
Willamette Meridian, Jackson County Oregon

S/B SWNW






"From" Land

Transfer of Water Rights from

T. 39 S. R. 1 E. Sec. 11 Lot
C1500

Legend

-  Change in place of use
-  No change in place of use
-  Approx. area of old parcel

This map is to show the location
of water right only and is not
intended to provide legal dimensions
or location of property ownership
lines.

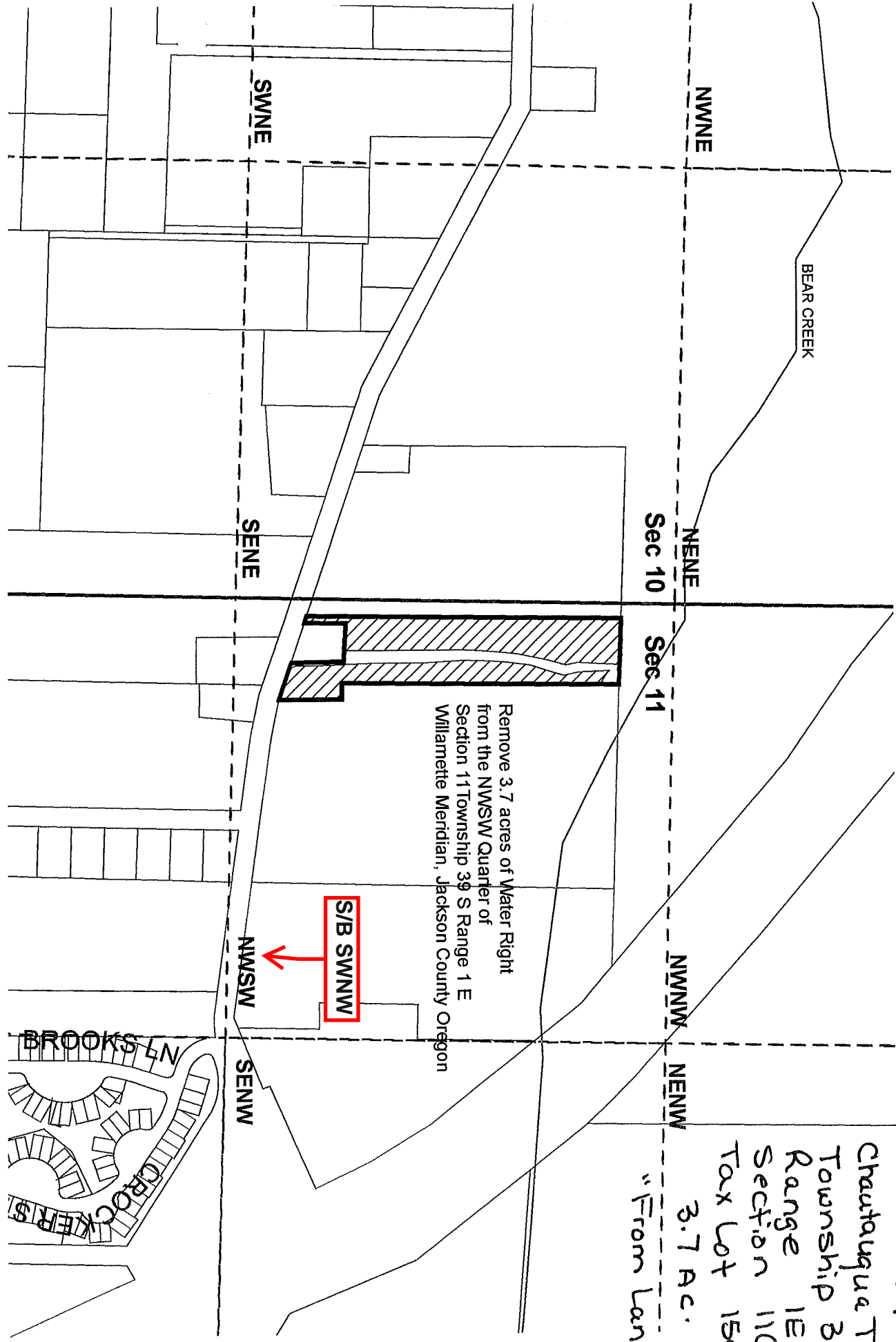


Scale 1" = 400'

10277

04-27

Chaunauqua Trace
Township 39
Range 1E
Section 11C
Tax Lot 1500
3.7 Ac.
"From Land"



Remove 3.7 acres of Water Right
from the NWSW Quarter of
Section 11 Township 39 S Range 1 E
Willamette Meridian, Jackson County Oregon

S/B SWNW



"From" Land

Transfer of Water Rights from

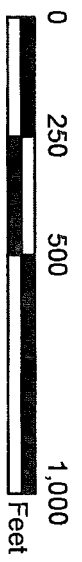
T. 39 S. R. 1 E. Sec. 11 Lot

C1600

Legend

-  Approx. area of Old Parcel
-  Change in Place of Use

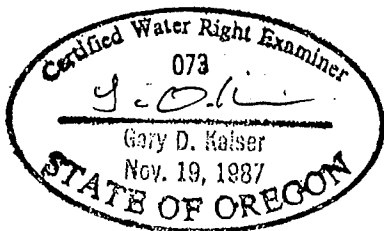
This map is to show the location
of water right only and is not
intended to provide legal dimensions
or location of property ownership
lines.



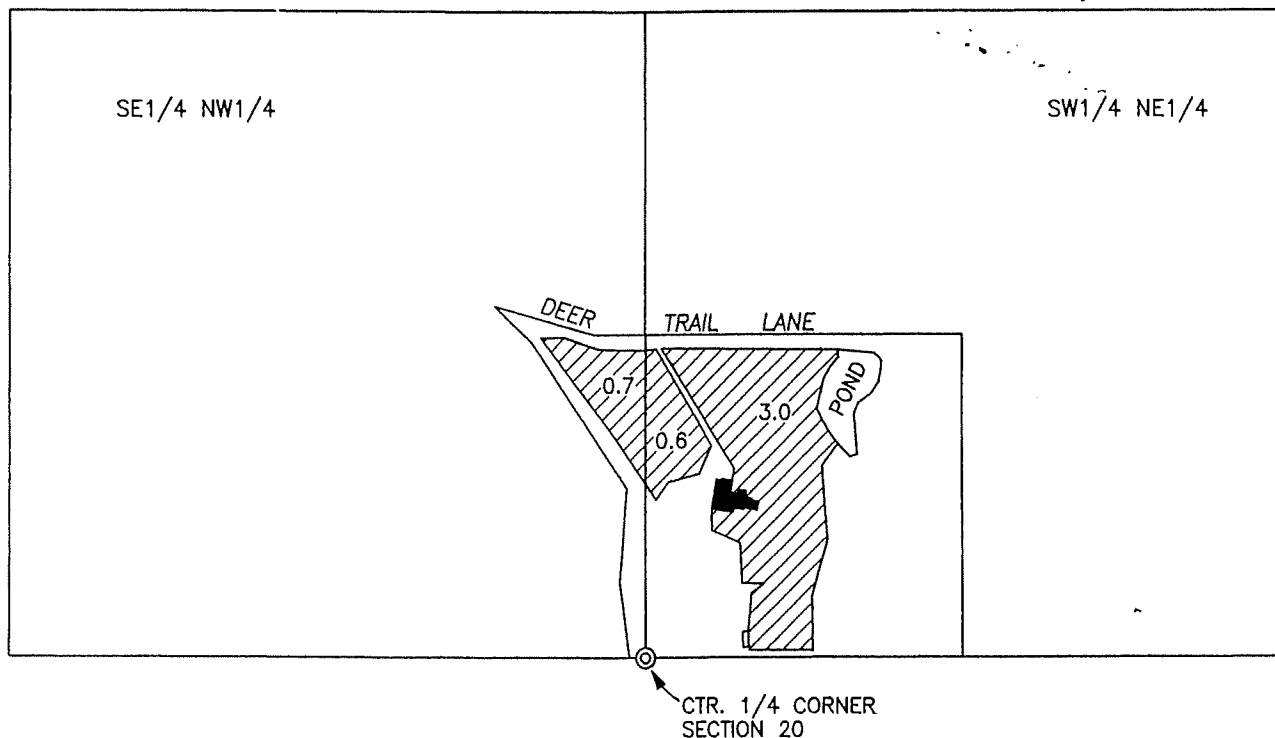
Scale 1" = 400'

10277

T.38S.,R.1W.,W.M.
Jackson County, Oregon
Tax Lot No. 381W 20 - 1700



"To Land"
SCALE 1" = 400'
Township 38
Range 1W
Section 20
Tax Lot 1700
4.30 Acres



MAP SHOWING AREA BEING
ADDED TO THE IRRIGATED ACREAGE
OF THE TALENT IRRIGATION DISTRICT

NOTE: MAP PREPARED FOR
WATER RIGHT PURPOSES ONLY,
NOT FOR PROPERTY BOUNDARY
LOCATIONS.

FOR: GENE MORGAN
3115 DEER TRAIL LANE
MEDFORD, OR. 97501

PREPARED BY:
GARY D. KAISER
KAISER SURVEYING
19440 HWY. 62
EAGLE POINT, OR. 97524

MARCH 10, 2004

T 10277

STATE OF OREGON
 WATER RESOURCES DEPARTMENT
NOTICE OF DISTRICT PERMANENT TRANSFER
 (ORS 540.580)

DISTRICT: TALENT IRRIGATION DISTRICT
 ADDRESS: P.O. BOX 467
 TALENT, OREGON 97540
 PHONE: (541) 535-1529

1) **WATER RIGHT**

CERTIFICATE (S): 79212 & Permit 25915 has been proved up within TID
 PRIORITY: 5/23/1912, 8/20/1915, 7/31/1915, 9/6/1915 9/6/1915

WATER RIGHT LISTED UNDER NAME OF: 79212 in Talent Irrigation District's name; 25915 in U.S.B.R.'s name
 IN CERTIFICATE

2) **APPLICANT**

NAME: Dary K. Naumes Ruskamp
 ADDRESS: 1015 Clay St. Ashland OR 97520
 ENCUMBERANCES: None

3) **TYPE OF CHANGE:** PERMANENT CHANGE IN PLACE OF USE

4) **LOCATION OF USE:** AUTHORIZED POINT OF DIVERSION: On file with the Oregon Water Resources Department
 LOCATION OF AUTHORIZED PLACE OF USE

TOWNSHIP	RANGE	SECTION	¼, ¼ OF SECTION	TAX LOT	# OF ACRES IRRIGATED	OTHER USE	CERTIFICATE/SUPPLEMENTAL
39	1E	14CC	NW SW	502	.12		

5) **RECIPIENT**

NAME: GARY D. AND DEBORAH M. JONES
 ADDRESS: 1163 BELLVIEW AVE, ASHLAND, OR. 97520
 SITUS: 913 GARDEN WAY, ASHLAND, OR. 97520

6) **LOCATION OF PROPOSED USE**

TOWNSHIP	RANGE	SECTION	¼, ¼ OF SECTION	TAX LOT	# OF ACRES IRRIGATED	OTHER USE	CERTIFICATE/SUPPLEMENTAL
39S	1E	15AC	SW¼ NE¼	7300	0.12	N/A	

7) **EXHIBITS**

A. A map showing the location of the present and proposed irrigated lands.

TALENT IRRIGATION DISTRICT hereby certifies that the applicant and recipient are the deed holders of subject properties; that our files are complete with a copy of the recorded documents; that the applicant's land has been irrigated within the last five years or the right appurtenant is not subject to forfeiture, and that applicant and recipient hereby authorize the transfer proposed herein.

NOTICE IS HEREBY GIVEN that this proposed change is subject to the approval of the Bureau of Reclamation and the Oregon Water Resources Department and that the Bureau of Reclamation and/or the Oregon Water Resources Department may reject the transfer or may require mitigation to avoid injury.

TALENT IRRIGATION DISTRICT, AND APPLICANT, HEREBY SWEAR THAT THE ABOVE NOTICE FOR TRANSFER OF WATER RIGHT AND THE STATEMENT'S MADE ARE TRUE AND CORRECT.

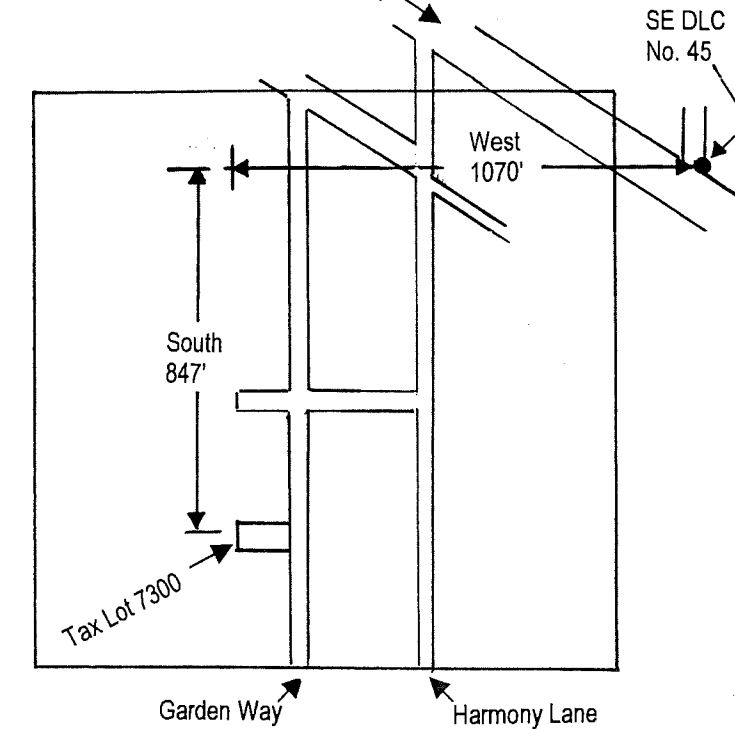
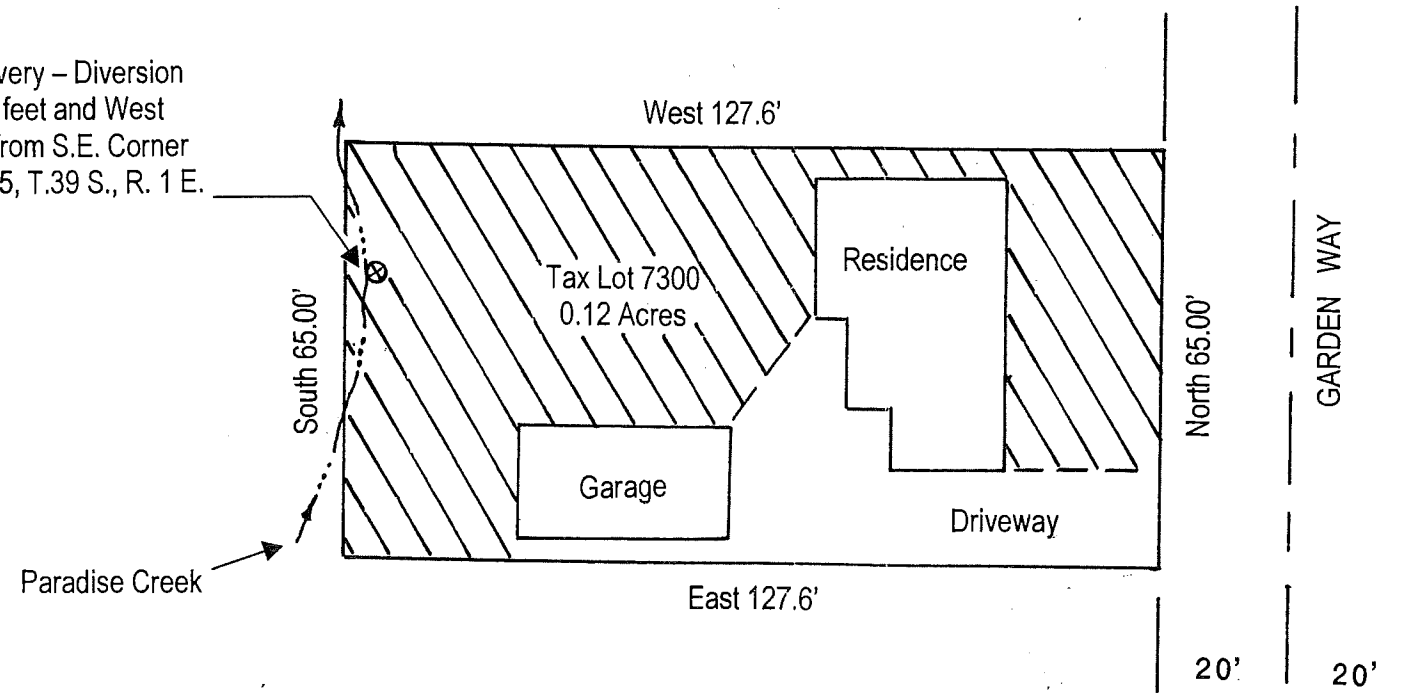
APPLICANT: [Signature] See Attached DATE: _____
 RECIPIENT: [Signature] DATE: 3/25/04
 FOR DISTRICT: [Signature] DATE: 11-29-04
 Jim Pendleton, Manager

MAP OF WATER RIGHT PLACE OF USE
 SW1/4NE1/4 Section 15, T. 39 S., R. 1 E.
 Lot 5, Block 4 of Garden Homes Tract Subdivision
 City of Ashland Oregon
 Willamette Meridian, Jackson County, Oregon

For
 Gary D. and Deborah M. Jones
 1163 Bellview Avenue
 Ashland, OR. 97520-3676

"TO LAND" 04.29
 Township 39
 Range 1E
 Section 15AC
 Tax Lot 7300


Point of Delivery - Diversion
 South 847.0 feet and West
 1070.0 feet from S.E. Corner
 D.L.C. No. 45, T.39 S., R. 1 E.



VICINITY MAP
 Scale 1" = 440' +/-
 SW1/4NE1/4 Sec 15
 T. 39 S., R. 1 E., W.M.

CERTIFIED WATER RIGHT EXAMINER

HAROLD L. CENTER
 2604 David Lane
 Medford, OR. 97504
 Phone 541-535-6108
 Oregon Certificate No. 152
 Certificate Renewal Date: 12/31/05



LEGEND



Scale 1" = 30'

Denotes Building

Denotes area Place of Use
 T. 39 S., R. 1 E., Section 15AC Tax Lot 7300
 0.12 acres.

This map was prepared for the purpose of identifying the location of a water right only and is not intended to provide legal dimensions or location of property ownership lines.

T 10277

STATE OF OREGON
 WATER RESOURCES DEPARTMENT
NOTICE OF DISTRICT PERMANENT TRANSFER
 (ORS 540.580)

DISTRICT: TALENT IRRIGATION DISTRICT
 ADDRESS: P.O. BOX 467
 TALENT, OREGON 97540
 PHONE: (541) 535-1529

1) **WATER RIGHT**

CERTIFICATE (S): 79212 & Permit 25915 has been proved up within TID
 PRIORITY: 5/23/1912, 8/20/1915, 7/31/1915, 9/6/1915 9/6/1915

WATER RIGHT LISTED UNDER NAME OF: 79212 in Talent Irrigation District's name; 25915 in U.S.B.R.'s name
 IN CERTIFICATE

2) **APPLICANT**

NAME: Dary K. Naumes Ruskamp
 ADDRESS: 1015 Clay St. Ashland OR 97520
 ENCUMBERANCES: None

3) **TYPE OF CHANGE:** PERMANENT CHANGE IN PLACE OF USE

4) **LOCATION OF USE:** AUTHORIZED POINT OF DIVERSION: On file with the Oregon Water Resources Department
 LOCATION OF AUTHORIZED PLACE OF USE

TOWNSHIP	RANGE	SECTION	¼, ¼ OF SECTION	TAX LOT	# OF ACRES IRRIGATED	OTHER USE	CERTIFICATE/SUPPLEMENTAL
39	1E	14CC	NW SW	502	.12		

5) **RECIPIENT**

NAME: GARY D. AND DEBORAH M. JONES
 ADDRESS: 1163 BELLVIEW AVE. ASHLAND, OR. 97520
 SITUS: 913 GARDEN WAY, ASHLAND, OR. 97520

6) **LOCATION OF PROPOSED USE**

TOWNSHIP	RANGE	SECTION	¼, ¼ OF SECTION	TAX LOT	# OF ACRES IRRIGATED	OTHER USE	CERTIFICATE/SUPPLEMENTAL
39S	1E	15AC	SW¼NE¼	7300	0.12	N/A	

7) **EXHIBITS**

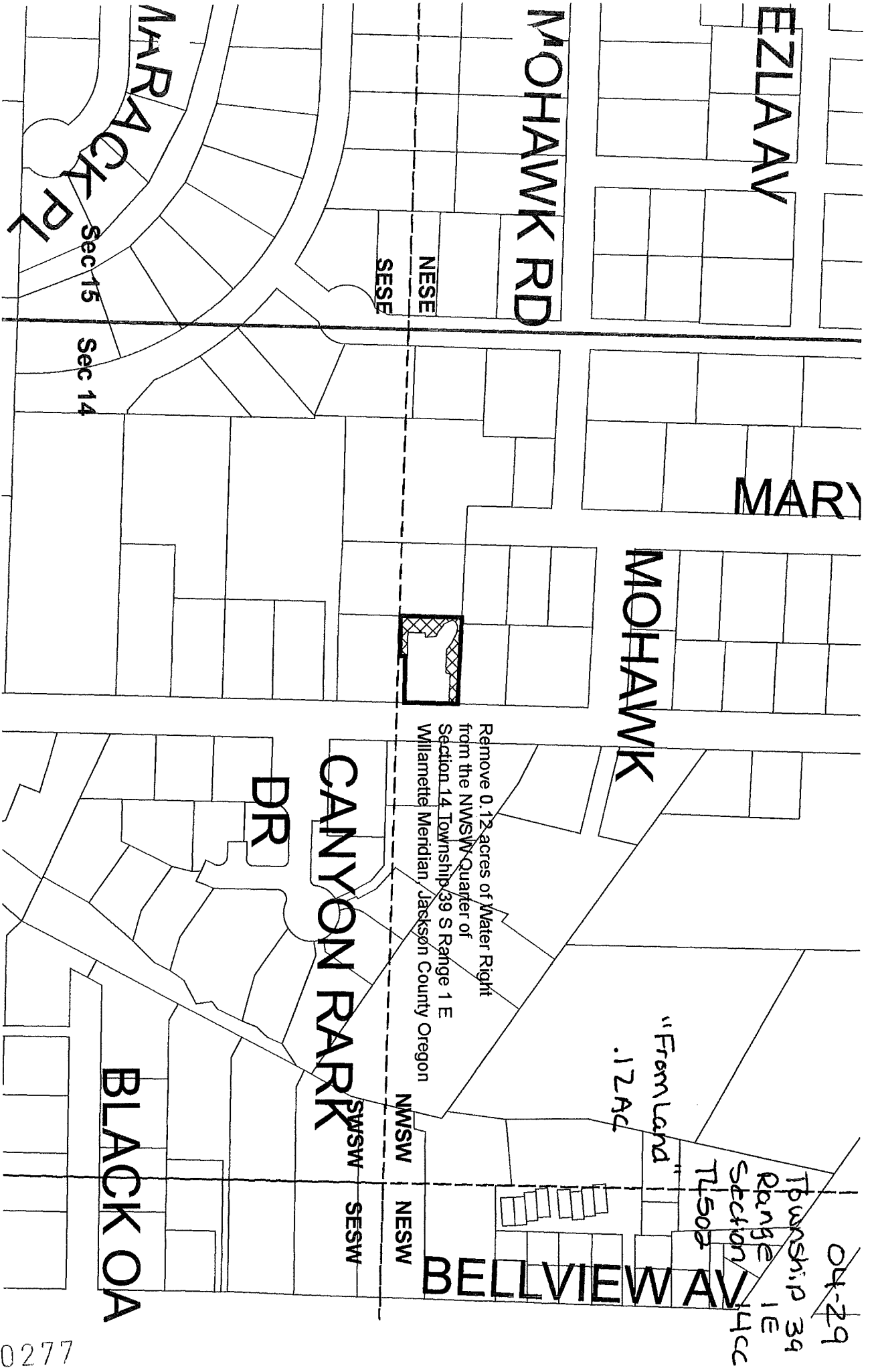
A. A map showing the location of the present and proposed irrigated lands.

TALENT IRRIGATION DISTRICT hereby certifies that the applicant and recipient are the deed holders of subject properties; that our files are complete with a copy of the recorded documents; that the applicant's land has been irrigated within the last five years or the right appurtenant is not subject to forfeiture, and that applicant and recipient hereby authorize the transfer proposed herein.

NOTICE IS HEREBY GIVEN that this proposed change is subject to the approval of the Bureau of Reclamation and the Oregon Water Resources Department and that the Bureau of Reclamation and/or the Oregon Water Resources Department may reject the transfer or may require mitigation to avoid injury.

TALENT IRRIGATION DISTRICT, AND APPLICANT, HEREBY SWEAR THAT THE ABOVE NOTICE FOR TRANSFER OF WATER RIGHT AND THE STATEMENT'S MADE ARE TRUE AND CORRECT.

APPLICANT: [Signature] See Attached DATE: _____
 RECIPIENT: [Signature] DATE: 3/25/04
 FOR DISTRICT: [Signature] DATE: 11-29-04
 Jim Pendleton, Manager



04-29

Township 39

Range 1E

Section 14CC

TL502

"From Land"
.12Ac

Remove 0.12 acres of Water Right
from the NWSW Quarter of
Section 14, Township 39 S Range 1 E
Willamette Meridian, Jackson County Oregon

CANYON PARK DR

BLACK OA

Sec 15

Sec 14

MARACK PL

MOHAWK RD

EZLA AV

MARY

MOHAWK

BELLVIEW AV

NESE
SESE

NWSW NESW
SWSW SESW

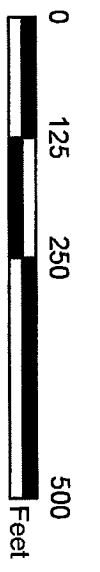
"From" Land

Transfer of Water Rights from
Ryskamp Clay St
T. 39 S. R. 1 E. Sec. 14 Lot
CC502

Legend

 Parcel to be transferred from
 Change in Place of Use

This map is to show the location
of water right only and is not
intended to provide legal dimensions
or location of property ownership
lines.



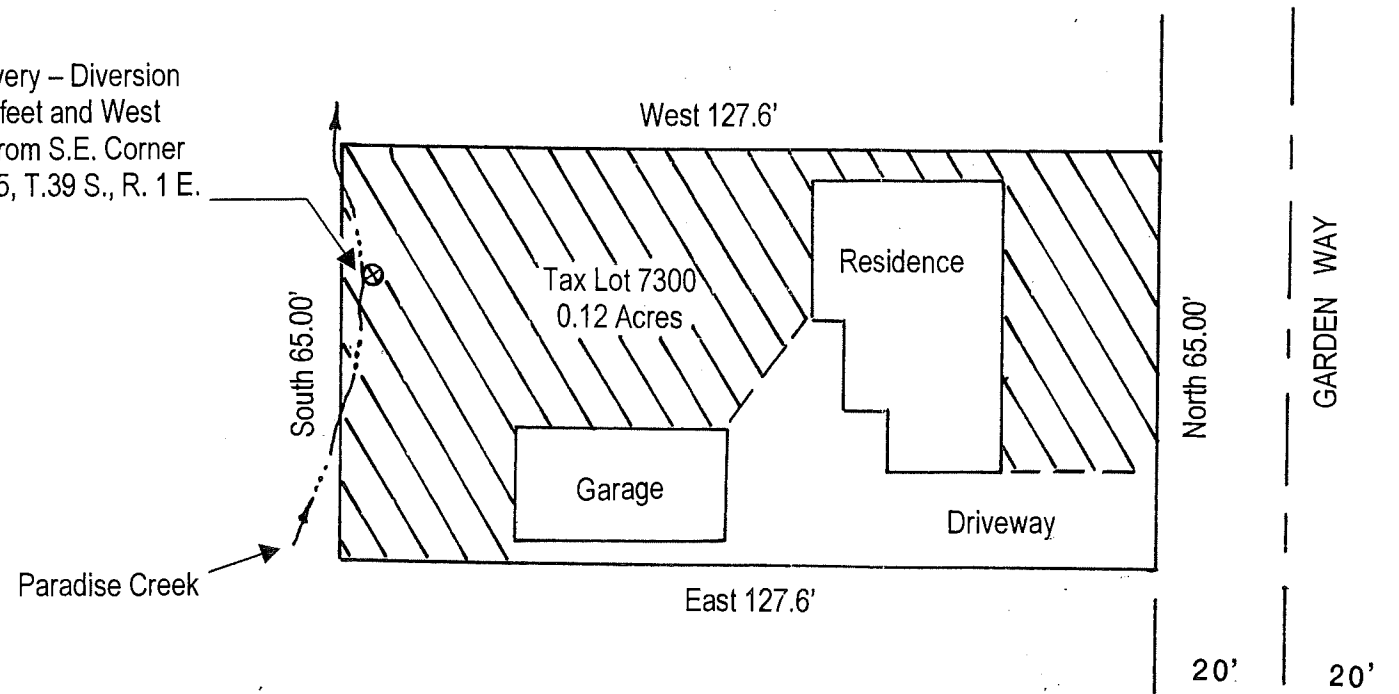
Scale 1" = 200'

T 10277

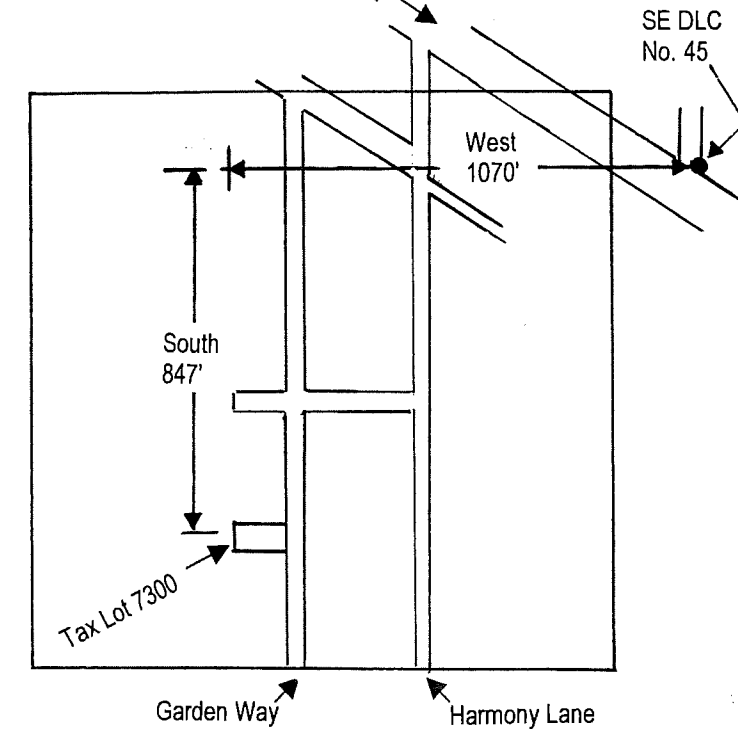
MAP OF WATER RIGHT PLACE OF USE
 SW1/4NE1/4 Section 15, T. 39 S., R. 1 E.
 Lot 5, Block 4 of Garden Homes Tract Subdivision
 City of Ashland Oregon
 Willamette Meridian, Jackson County, Oregon

For
 Gary D. and Deborah M. Jones
 1163 Bellview Avenue
 Ashland, OR. 97520-3676

Point of Delivery – Diversion
 South 847.0 feet and West
 1070.0 feet from S.E. Corner
 D.L.C. No. 45, T.39 S., R. 1 E.




"TO LAND" 04.29
 Township 39
 Range 1E
 Section 15AC
 Tax Lot 7300



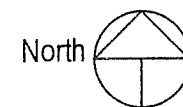
VICINITY MAP
 Scale 1" = 440' +/-
 SW1/4NE1/4 Sec 15
 T. 39 S., R. 1 E., W.M.

CERTIFIED WATER RIGHT EXAMINER

HAROLD L. CENTER
 2604 David Lane
 Medford, OR. 97504
 Phone 541-535-6108
 Oregon Certificate No. 152
 Certificate Renewal Date: 12/31/05



LEGEND



Scale 1" = 30'

Denotes Building

Denotes area Place of Use
 T. 39 S., R. 1 E., Section 15AC Tax Lot 7300
 0.12 acres.

This map was prepared for the purpose of identifying the location of a water right only and is not intended to provide legal dimensions or location of property ownership lines.

T 10277

State of Oregon
 WATER RESOURCES DEPARTMENT
 NOTICE OF DISTRICT PERMANENT TRANSFER
 (ORS 540.580)

DISTRICT: TALENT IRRIGATION DISTRICT
 ADDRESS: P.O. BOX 467
 TALENT, OREGON 97540
 PHONE: (541) 535-1529

1) WATER RIGHT

CERTIFICATE (S): 79212 & Permit 25915 has been proved up within TID
 PRIORITY: 5/23/1912, 8/20/1915, 7/31/1915, 9/6/1915 9/6/1915

WATER RIGHT LISTED UNDER NAME OF: 79212 in Talent Irrigation District's name; 25915 in U.S.B.R.'s name
 IN CERTIFICATE

2) APPLICANT

NAME: Robert & Debra Christian
 ADDRESS: 3960 Independence School Road, Medford OR 97501
 ENCUMBERANCES: *None*

3) TYPE OF CHANGE: PERMANENT CHANGE IN PLACE OF USE

4) LOCATION OF USE: AUTHORIZED POINT OF DIVERSION: On file with the Oregon Water Resources Department

LOCATION OF AUTHORIZED PLACE OF USE

TOWNSHIP	RANGE	SECTION	¼, ¼ OF SECTION	TAX LOT	# OF ACRES IRRIGATED	OTHER USE	CERTIFICATE/SUPPLEMENT
38 S	1W	07	SWSE	2000	0.5	None	None
38 S	1W	18	NWNE	2000	4.2	None	None

5) RECIPIENT

NAME: Robert and Debra Christian
 ADDRESS: 3960 Independence School Road, Medford OR 97501

6) LOCATION OF PROPOSED USE

TOWNSHIP	RANGE	SECTION	¼, ¼ OF SECTION	TAX LOT	# OF ACRES IRRIGATED	OTHER USE	CERTIFICATE/SUPPLEMENT
38 S	1W	07	SWSE	2000	0.4	None	None
38 S	1W	07	SWSE	2100	1.4	None	None
38 S	1W	18	NWNE	2000	2.9	None	None

7) EXHIBITS

A. A map showing the location of the present and proposed irrigated lands.

TALENT IRRIGATION DISTRICT hereby certifies that the applicant and recipient are the deed holders of subject properties; that our files are complete with a copy of the recorded documents; that the applicant's land has been irrigated within the last five years or the right appurtenant is not subject to forfeiture, and that applicant and recipient hereby authorize the transfer proposed herein.

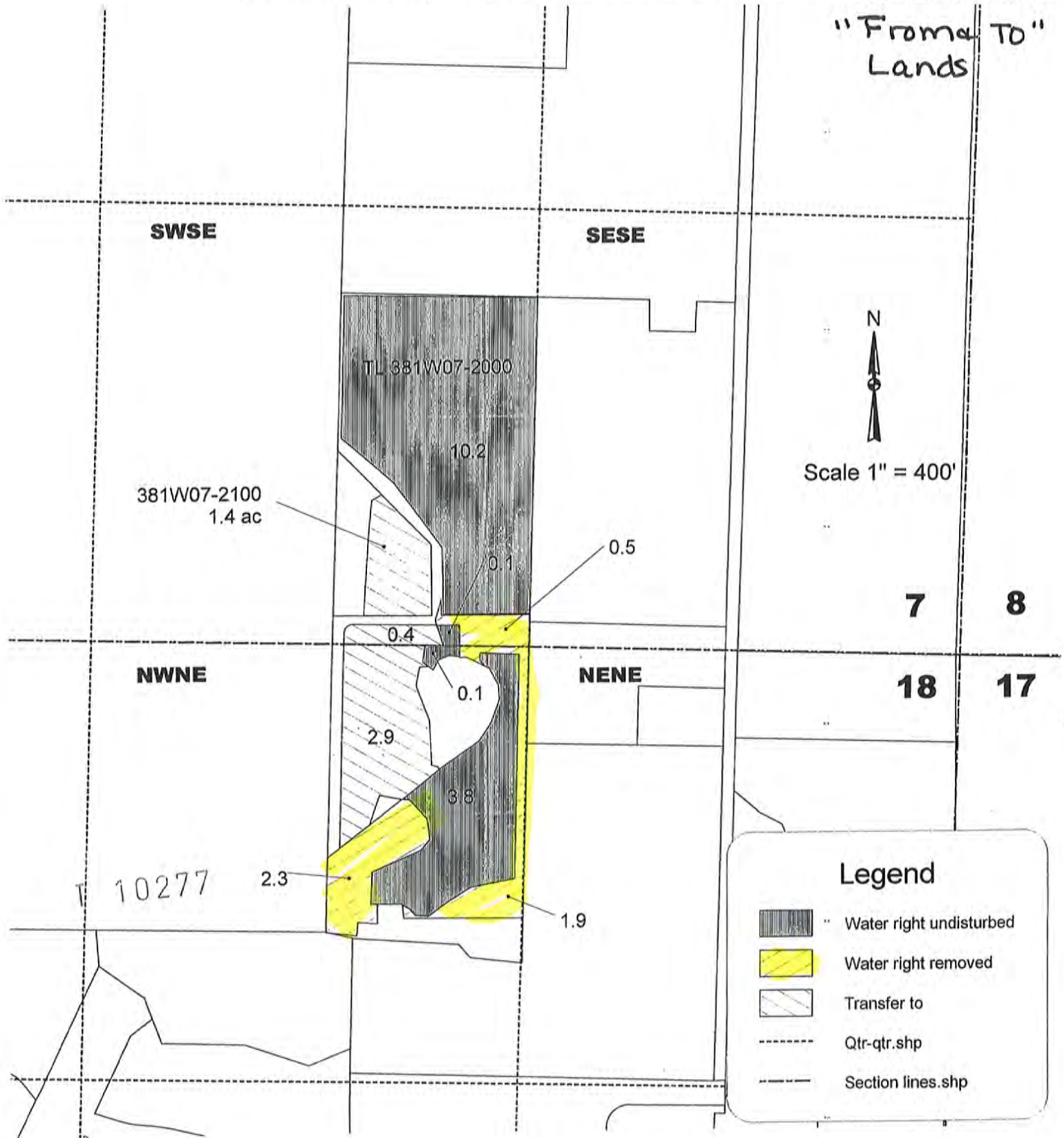
NOTICE IS HEREBY GIVEN that this proposed change is subject to the approval of the Bureau of Reclamation and the Oregon Water Resources Department and that the Bureau of Reclamation and/or the Oregon Water Resources Department may reject the transfer or may require mitigation to avoid injury.

TALENT IRRIGATION DISTRICT, AND APPLICANT, HEREBY SWEAR THAT THE ABOVE NOTICE FOR TRANSFER OF WATER RIGHT AND THE STATEMENT'S MADE ARE TRUE AND CORRECT.

APPLICANT: *Robert M. Christian & Debra Christian* DATE: 5/11/04
 RECIPIENT: *Robert M. Christian & Debra Christian* DATE: 5/11/04
 FOR DISTRICT: *Jim Pendleton* DATE: 5/11-9-04
 Jim Pendleton, Manager






Transfer of Water Right
by
Robert & Debra Christian
of
T38S, R1W, Sec 7 TL 2000 & 2100

04.31
 Township 38
 Range 1W
 Section 07
 +
 Section 18
 Tax Lots
 2000 + 2100
 "From TO"
 Lands



N
 Scale 1" = 400'

Legend

-  Water right undisturbed
-  Water right removed
-  Transfer to
-  Qtr-qtr.shp
-  Section lines.shp

State of Oregon
 WATER RESOURCES DEPARTMENT
NOTICE OF DISTRICT PERMANENT TRANSFER
 (ORS 540.580)

DISTRICT: TALENT IRRIGATION DISTRICT
 ADDRESS: P.O. BOX 467
 TALENT, OREGON 97540
 PHONE: (541) 535-1529

1) WATER RIGHT

CERTIFICATE (S): 79212 & Permit 25915 has been proved up within TID
 PRIORITY: 5/23/1912, 8/20/1915, 7/31/1915, 9/6/1915 9/6/1915

WATER RIGHT LISTED UNDER NAME OF: 79212 in Talent Irrigation District's name; 25915 in U.S.B.R.'s name
 IN CERTIFICATE

2) APPLICANT

NAME: Geraldine Boen
 ADDRESS: 510 South Pacific Highway, Talent OR 97540
 ENCUMBERANCES:

3) TYPE OF CHANGE: PERMANENT CHANGE IN PLACE OF USE

4) LOCATION OF USE: AUTHORIZED POINT OF DIVERSION: On file with the Oregon Water Resources Department

LOCATION OF AUTHORIZED PLACE OF USE

TOWNSHIP	RANGE	SECTION	¼, ¼ OF SECTION	TAX LOT	# OF ACRES IRRIGATED	OTHER USE	CERTIFICATE/SUPPLEMENT
38S	1W	26	SENE (AD)	381 W26A-1700	0.5		

5) RECIPIENT

NAME: James Jean
 ADDRESS: 2855 East Main, Ashland OR 97520

6) LOCATION OF PROPOSED USE

TOWNSHIP	RANGE	SECTION	¼, ¼ OF SECTION	TAX LOT	# OF ACRES IRRIGATED	OTHER USE	CERTIFICATE/SUPPLEMENT
39S	1E	11	NESE	391E11-501	0.5		

7) EXHIBITS

A. A map showing the location of the present and proposed irrigated lands.

TALENT IRRIGATION DISTRICT hereby certifies that the applicant and recipient are the deed holders of subject properties; that our files are complete with a copy of the recorded documents; that the applicant's land has been irrigated within the last five years or the right appurtenant is not subject to forfeiture, and that applicant and recipient hereby authorize the transfer proposed herein.

NOTICE IS HEREBY GIVEN that this proposed change is subject to the approval of the Bureau of Reclamation and the Oregon Water Resources Department and that the Bureau of Reclamation and/or the Oregon Water Resources Department may reject the transfer or may require mitigation to avoid injury.

I 10277
 TALENT IRRIGATION DISTRICT, AND APPLICANT, HEREBY SWEAR THAT THE ABOVE NOTICE FOR TRANSFER OF WATER RIGHT AND THE STATEMENT'S MADE ARE TRUE AND CORRECT.

APPLICANT: Geraldine Boen
 RECIPIENT: Jay E. Jean
 FOR DISTRICT: [Signature]

DATE: 5-5-04
 DATE: 040204
 DATE: 11-9-04

Transfer from
Geraldine Boen

T38S, R1W, W.M. Sec. 25 & 26

04-32
Township 38
Range 1W
Section 26A
Tax Lot 1700

23

24

26

25

NWNW

"FROM LAND"
.50 Acre

Rapp Road

S. Pacific Hwy.

1.46 ac
remaining

38-1W-26A-1700

0.70 ac
remaining

0.5 ac removed
0.15 ac remaining

SWNW

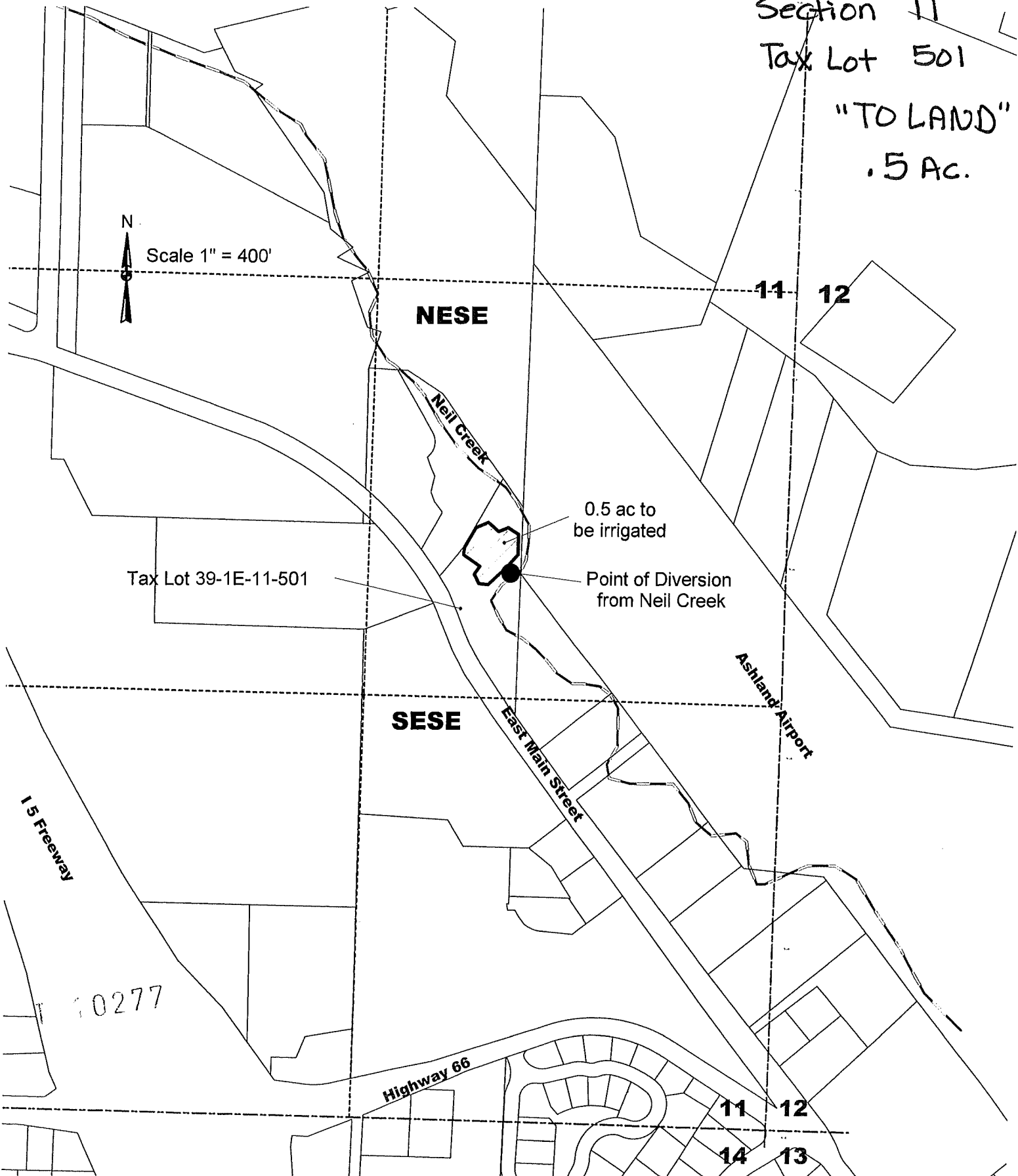
0.12 ac remaining

T 10277

Transfer to
James Jean
39-1E-11-501
2588 East Main St

04-32
Township 39
Range 1E
Section 11
Tax Lot 501

"TO LAND"
.5 Ac.



0277

State of Oregon
 WATER RESOURCES DEPARTMENT
NOTICE OF DISTRICT PERMANENT TRANSFER
 (ORS 540.580)

DISTRICT: TALENT IRRIGATION DISTRICT
 ADDRESS: P.O. BOX 467
 TALENT, OREGON 97540
 PHONE: (541) 535-1529

1) WATER RIGHT

CERTIFICATE (S): 79212 & Permit 25915 has been proved up within TID
 PRIORITY: 5/23/1912, 8/20/1915, 7/31/1915, 9/6/1915 9/6/1915

WATER RIGHT LISTED UNDER NAME OF: 79212 in Talent Irrigation District's name; 25915 in U.S.B.R.'s name
 IN CERTIFICATE

2) APPLICANT

NAME: Rainy Day Holdings, LLC and DBH, LLC
 ADDRESS: PO Box 8517, Medford, OR 97504
 ENCUMBERANCES: None

3) TYPE OF CHANGE: PERMANENT CHANGE IN PLACE OF USE

4) LOCATION OF USE: AUTHORIZED POINT OF DIVERSION: On file with the Oregon Water Resources Department

LOCATION OF AUTHORIZED PLACE OF USE

TOWNSHIP	RANGE	SECTION	¼, ¼ OF SECTION	TAX LOT	# OF ACRES IRRIGATED	OTHER USE	CERTIFICATE/SUPPLEMENT
38 S	1 W	26	NE NE	381W26AA700	3.0		

5) RECIPIENT

NAME: Stuart & Lynn Smith
 ADDRESS: PO Box 111751, Anchorage, Alaska 99511-1751

6) LOCATION OF PROPOSED USE

TOWNSHIP	RANGE	SECTION	¼, ¼ OF SECTION	TAX LOT	# OF ACRES IRRIGATED	OTHER USE	CERTIFICATE/SUPPLEMENT
38 S	1 W	14	SW SE	381W142502	3.0		

7) EXHIBITS

- A. A map showing the location of the present and proposed irrigated lands.

TALENT IRRIGATION DISTRICT hereby certifies that the applicant and recipient are the deed holders of subject properties; that our files are complete with a copy of the recorded documents; that the applicant's land has been irrigated within the last five years or the right appurtenant is not subject to forfeiture, and that applicant and recipient hereby authorize the transfer proposed herein.

NOTICE IS HEREBY GIVEN that this proposed change is subject to the approval of the Bureau of Reclamation and the Oregon Water Resources Department and that the Bureau of Reclamation and/or the Oregon Water Resources Department may reject the transfer or may require mitigation to avoid injury.

TALENT IRRIGATION DISTRICT, AND APPLICANT, HEREBY SWEAR THAT THE ABOVE NOTICE FOR TRANSFER OF WATER RIGHT AND THE STATEMENT'S MADE ARE TRUE AND CORRECT.

APPLICANT: [Signature]
 APPLICANT: [Signature]
 RECIPIENT: [Signature]
 FOR DISTRICT: [Signature]
 Jim Pendleton, Manager
 RECIPIENT: [Signature] T 10277
 RECIPIENT: [Signature]

DATE: 5/12/04
 DATE: 5/12/04
 DATE: 11-9-04
 DATE: 6/23/04
 DATE: 6/23/04



NE NE

Tax Lot 38-1W-26AA-700

Talent Ave

1.0 ac remaining

1.40 ac removed

Rainy Day Holdings, LLC
Transfer from

DBH, LLC





T385, R1W, Sec 26, W.M.

Highway 99



Scale 1" = 100'

Legend

-  Transfer to Smith
-  Existing water right
-  Sec-line shp
-  Quarter Quarter line

Township 38
Range 1W
Section 26
Tax lot 700
3.00 Acres
"FROM LAND"
23 24
25 26

T 10277

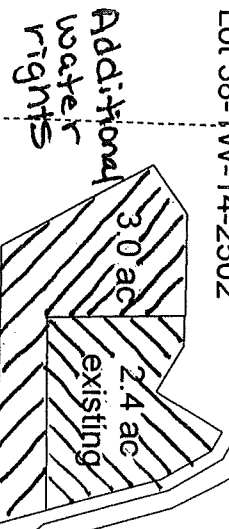
**Transfer to
Stuart & Lynn Smith**

T38S, R1W, Sec 14, W.M.

Township 38
Range 1W
Section 14
Tax Lot 2502
3.06 Acres
"TO LAND"

SW SE


Tax Lot 38-1W-14-2502



Point of Delivery
from TID

TID E-14 pipeline

Payne Road



Scale 1" = 400'

14 13
23 24

State of Oregon
 WATER RESOURCES DEPARTMENT
NOTICE OF DISTRICT PERMANENT TRANSFER
 (ORS 540.580)

DISTRICT: TALENT IRRIGATION DISTRICT
 ADDRESS: P.O. BOX 467
 TALENT, OREGON 97540
 PHONE: (541) 535-1529

1) **WATER RIGHT**

CERTIFICATE (S): 79212 & Permit 25915 has been proved up within TID
 PRIORITY: 5/23/1912, 8/20/1915, 7/31/1915, 9/6/1915 9/6/1915

WATER RIGHT LISTED UNDER NAME OF: 79212 in Talent Irrigation District's name; 25915 in U.S.B.R.'s name
 IN CERTIFICATE

2) **APPLICANT**

NAME:
 ADDRESS:
 ENCUMBERANCES: None

3) **TYPE OF CHANGE:** PERMANENT CHANGE IN PLACE OF USE

4) **LOCATION OF USE:** AUTHORIZED POINT OF DIVERSION: On file with the Oregon Water Resources Department

LOCATION OF AUTHORIZED PLACE OF USE

TOWNSHIP	RANGE	SECTION	¼, ¼ OF SECTION	TAX LOT	# OF ACRES IRRIGATED	OTHER USE	CERTIFICATE/SUPPLEMENT
SEE ATTACHED							
					37.56 Total Acres		

5) **RECIPIENT**

NAME: Alfred and Virginia Silbowitz
 ADDRESS: 1601 East Nevada Street, Ashland, OR 97520

6) **LOCATION OF PROPOSED USE**

TOWNSHIP	RANGE	SECTION	¼, ¼ OF SECTION	TAX LOT	# OF ACRES IRRIGATED	OTHER USE	CERTIFICATE/SUPPLEMENT
38S	1E	35	NWSW (CB)	200	2.06	IR	
38S	1E	35	NWSW (CB)	201	2.12	IR	
38S	1E	35	NWSW (CB)	202	8.65	IR	
38S	1E	35	NWSW (CB)	203	20.53	IR	
38	1E	35	NW SW	202	4.20	IR	P25915 only

7) **EXHIBITS**

A. A map showing the location of the present and proposed irrigated lands.

TALENT IRRIGATION DISTRICT hereby certifies that the applicant and recipient are the deed holders of subject properties; that our files are complete with a copy of the recorded documents; that the applicant's land has been irrigated within the last five years or the right appurtenant is not subject to forfeiture, and that applicant and recipient hereby authorize the transfer proposed herein.

NOTICE IS HEREBY GIVEN that this proposed change is subject to the approval of the Bureau of Reclamation and the Oregon Water Resources Department and that the Bureau of Reclamation and/or the Oregon Water Resources Department may reject the transfer or may require mitigation to avoid injury.

Applicants: SEE ATTACHED

TALENT IRRIGATION DISTRICT, AND APPLICANT, HEREBY SWEAR THAT THE ABOVE NOTICE FOR TRANSFER OF WATER RIGHT AND THE STATEMENTS MADE ARE TRUE AND CORRECT.

RECIPIENT/APPLICANT: Alfred and Virginia Silbowitz DATE: 9/21/04
 RECIPIENT: Virginia Silbowitz DATE: 9/21/04
 FOR DISTRICT: Jim Pendleton DATE: 11-9-04
 T 10277

83727

✓ 0

State of Oregon
WATER RESOURCES DEPARTMENT
NOTICE OF DISTRICT PERMANENT TRANSFER
(ORS 540.580)

DISTRICT: TALENT IRRIGATION DISTRICT
ADDRESS: P.O. BOX 467
TALENT, OREGON 97540
PHONE: (541) 535-1529

1) **WATER RIGHT**

CERTIFICATE (S): 79212 & Permit 25915 has been proved up within TID
PRIORITY: 5/23/1912, 8/20/1915, 7/31/1915, 9/6/1915 9/6/1915

WATER RIGHT LISTED UNDER NAME OF: 79212 in Talent Irrigation District's name; 25915 in U.S.B.R.'s name
IN CERTIFICATE

2) **APPLICANT**

NAME: John M. and Helen E. Gritsch
ADDRESS: 4127 Colver Road Talent, OR 97540
ENCUMBERANCES: None

3) **TYPE OF CHANGE:** PERMANENT CHANGE IN PLACE OF USE

4) **LOCATION OF USE:** AUTHORIZED POINT OF DIVERSION: On file with the Oregon Water Resources Department

LOCATION OF AUTHORIZED PLACE OF USE

TOWNSHIP	RANGE	SECTION	¼, ¼ OF SECTION	TAX LOT	# OF ACRES IRRIGATED	OTHER USE	CERTIFICATE/SUPPLEMENT
38	1W	16DA	NE SE	2600	.50		

*P 79212 both share
83227 diff
Both transfer 8/3/12
Certs list as diff*





T 10277


"From" Land

Transfer of Water Rights from
John & Helen Gritch
T. 38 S. R. 1 W. Sec. 16 Lot
DA2600

Legend

-  Change in Places of Use
-  Approx Area of Old Parcel

This map is to show the location
of water right only and is not
intended to provide legal dimensions
or location of property ownership
lines.



Scale 1" = 200'

State of Oregon
WATER RESOURCES DEPARTMENT
NOTICE OF DISTRICT PERMANENT TRANSFER
(ORS 540.580)

DISTRICT: TALENT IRRIGATION DISTRICT
ADDRESS: P.O. BOX 467
TALENT, OREGON 97540
PHONE: (541) 535-1529

1) **WATER RIGHT**

CERTIFICATE (S): 79212 & Permit 25915 has been proved up within TID
PRIORITY: 5/23/1912, 8/20/1915, 7/31/1915, 9/6/1915 9/6/1915

WATER RIGHT LISTED UNDER NAME OF: 79212 in Talent Irrigation District's name; 25915 in U.S.B.R.'s name
IN CERTIFICATE

2) **APPLICANT**

NAME: Oak Valley Limited Partnership
ADDRESS: 105 Christopher Way, Talent, OR 97540
ENCUMBERANCES: None

3) **TYPE OF CHANGE:** PERMANENT CHANGE IN PLACE OF USE

4) **LOCATION OF USE:** AUTHORIZED POINT OF DIVERSION: On file with the Oregon Water Resources Department

LOCATION OF AUTHORIZED PLACE OF USE

TOWNSHIP	RANGE	SECTION	¼, ¼ OF SECTION	TAX LOT	# OF ACRES IRRIGATED	OTHER USE	CERTIFICATE/SUPPLEMENT
38	1W	23D	NE SE	304	2.60		15 83727

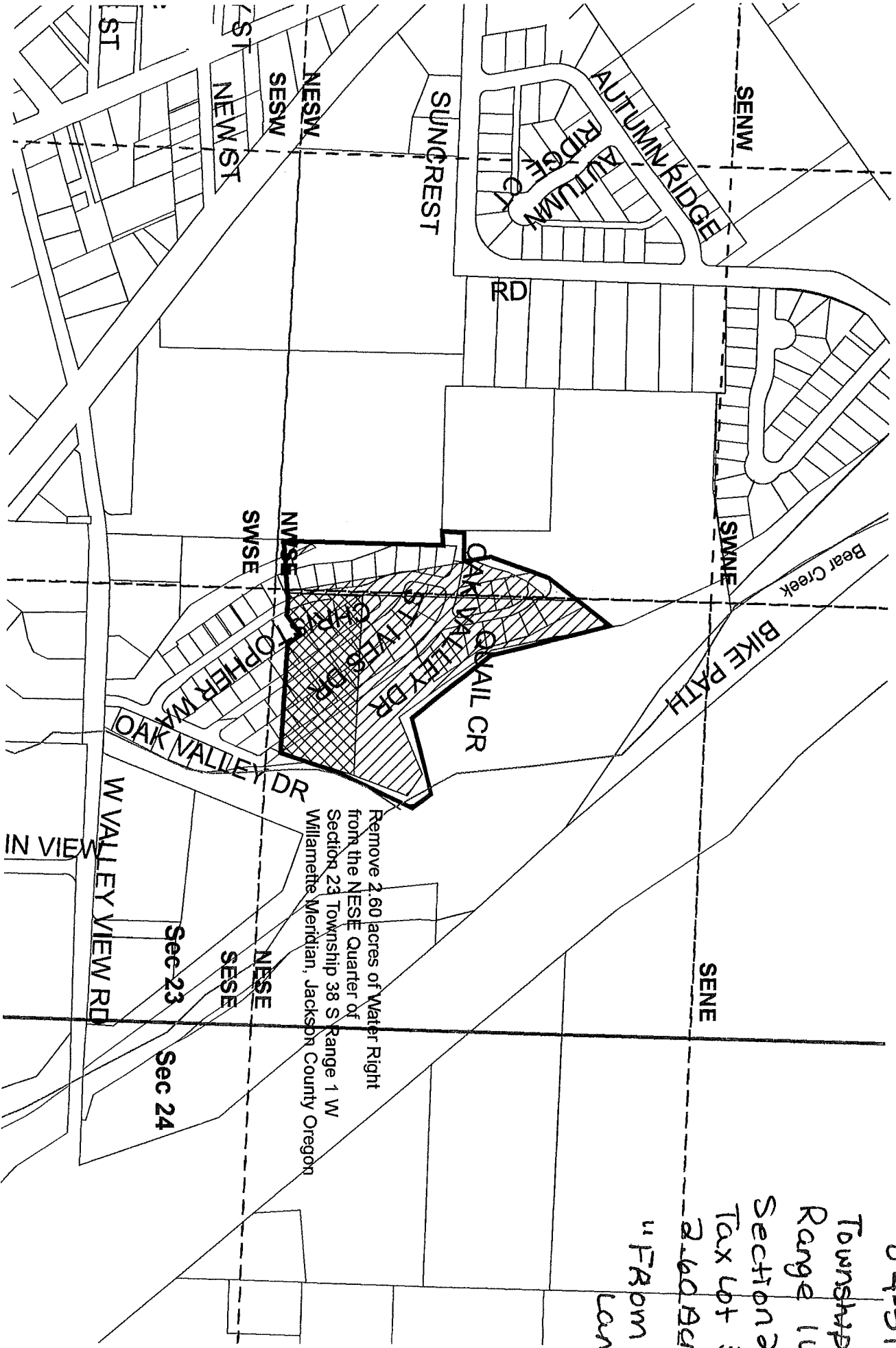
04-51

Township 38
Range 1W

Section 23D
Tax Lot 304

2.60 Acres
"From"
Land




10277



Remove 2.60 acres of Water Right
from the NESE Quarter of
Section 23 Township 38 S Range 1 W
Willamette Meridian, Jackson County Oregon

"From" Land

Transfer of Water Rights from
T. 38 S. R. 1 W. Sec. 23 Lot
D304

- Legend**
-  Change in Place of Use
 -  No Change in Place of Use
 -  Approx Area of Old Parcel

This map is to show the location
of water right only and is not
intended to provide legal dimensions
or location of property ownership
lines.



Scale 1" = 400'



State of Oregon
WATER RESOURCES DEPARTMENT
NOTICE OF DISTRICT PERMANENT TRANSFER
(ORS 540.580)

DISTRICT: TALENT IRRIGATION DISTRICT
ADDRESS: P.O. BOX 467
TALENT, OREGON 97540
PHONE: (541) 535-1529

1) WATER RIGHT

CERTIFICATE (S): 79212 & Permit 25915 has been proved up within TID
PRIORITY: 5/23/1912, 8/20/1915, 7/31/1915, 9/6/1915 9/6/1915

WATER RIGHT LISTED UNDER NAME OF: 79212 in Talent Irrigation District's name; 25915 in U.S.B.R.'s name
IN CERTIFICATE

2) APPLICANT

NAME: Glen & Gail Berk
ADDRESS: Suncrest Road, Talent, OR 97540
ENCUMBERANCES: None

3) TYPE OF CHANGE: PERMANENT CHANGE IN PLACE OF USE

4) LOCATION OF USE: AUTHORIZED POINT OF DIVERSION: On file with the Oregon Water Resources Department

LOCATION OF AUTHORIZED PLACE OF USE

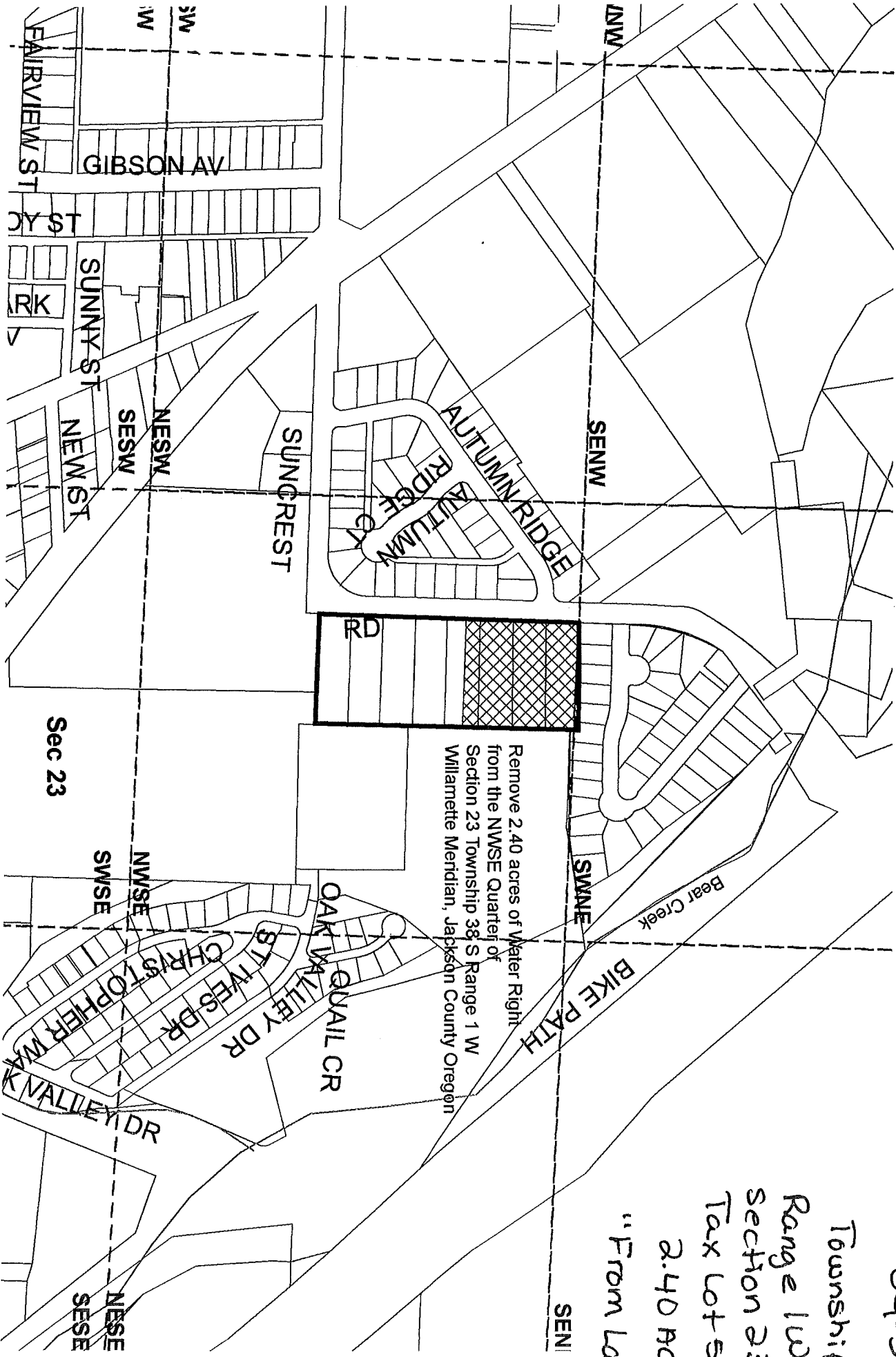
TOWNSHIP	RANGE	SECTION	¼, ¼ OF SECTION	TAX LOT	# OF ACRES IRRIGATED	OTHER USE	CERTIFICATE/SUPPLEMENT
38	1W	23D	NW SE	501	2.40		
38	1W	23D	NW SE	501	3.30		

04-51

Township 38
Range 1W
Section 23D
Tax lot 501
2.40 Ac.

"From Land"



T 10277



"From" Land

Transfer of Water Rights from

T. 38 S. R. 1 W. Sec. 23 Lot D501

- Legend**
-  Change in Place of Use
 -  Approx Area of Old Parcel

This map is to show the location of water right only and is not intended to provide legal dimensions or location of property ownership lines.

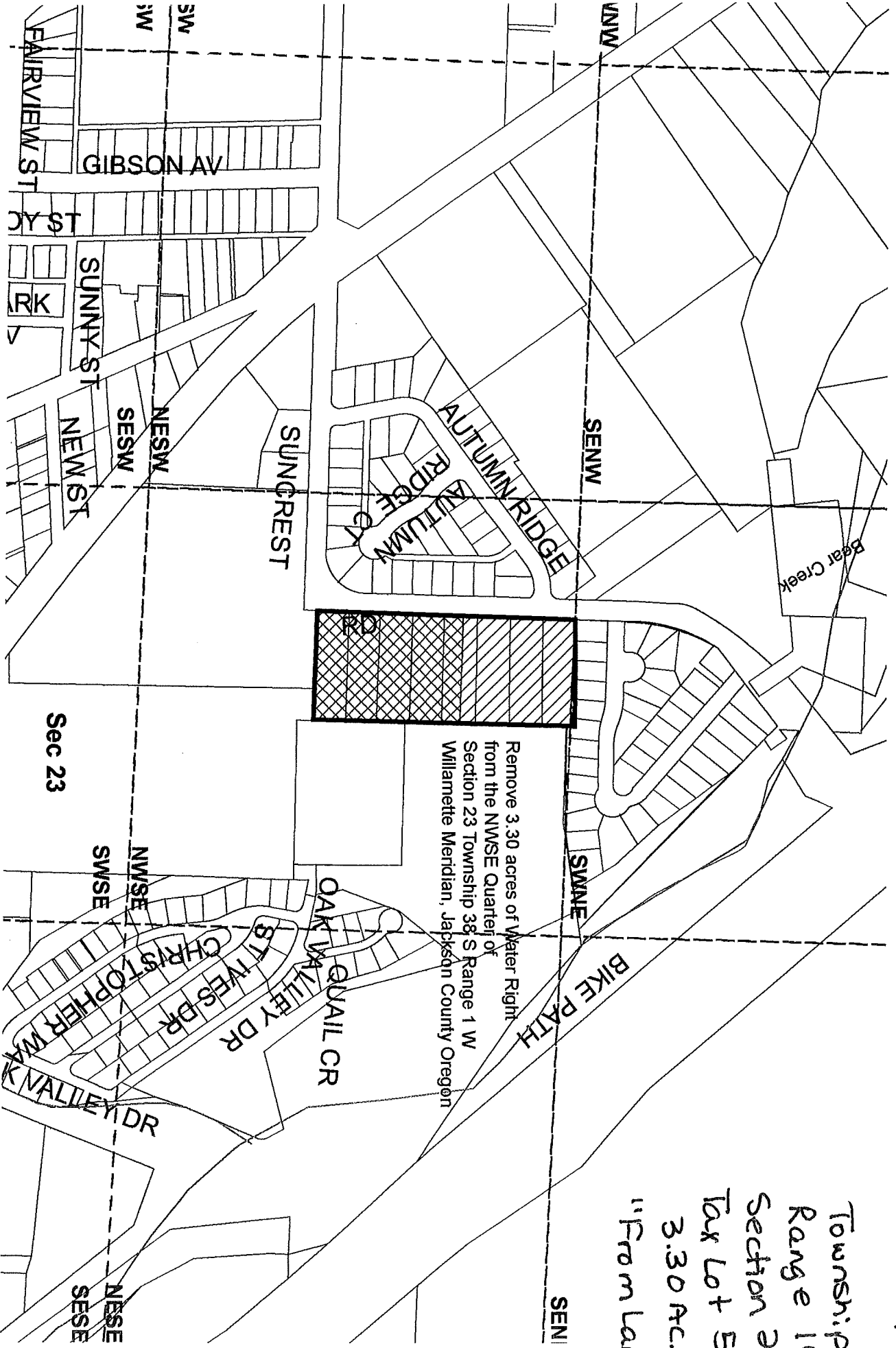


Scale 1" = 400'

04-51

Township 38
Range 1W
Section 23D
Tax Lot 501
3.30 Ac.
"From Land"

T 10277






Remove 3.30 acres of Water Right
from the NWSE Quarter of
Section 23 Township 38 S Range 1 W
Willamette Meridian, Jackson County Oregon

"From" Land

Transfer of Water Rights from

T. 38 S. R. 1 W. Sec. 23 Lot
D501

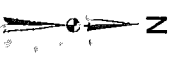
Legend

-  Change in Place of Use
-  No Change in Place of Use
-  Approx Area of Old Parcel

This map is to show the location
of water right only and is not
intended to provide legal dimensions
or location of property ownership
lines.



Scale 1" = 400'



State of Oregon
 WATER RESOURCES DEPARTMENT
NOTICE OF DISTRICT PERMANENT TRANSFER
 (ORS 540.580)

DISTRICT: TALENT IRRIGATION DISTRICT
 ADDRESS: P.O. BOX 467
 TALENT, OREGON 97540
 PHONE: (541) 535-1529

1) WATER RIGHT

CERTIFICATE (S): 79212 & Permit 25915 has been proved up within TID
 PRIORITY: 5/23/1912, 8/20/1915, 7/31/1915, 9/6/1915 9/6/1915

WATER RIGHT LISTED UNDER NAME OF: 79212 in Talent Irrigation District's name; 25915 in U.S.B.R.'s name
 IN CERTIFICATE

2) APPLICANT

NAME: Mike Mahar & George Cota
 ADDRESS: 151 Suncrest Road, Talent, OR 97540
 ENCUMBERANCES: None

3) TYPE OF CHANGE: PERMANENT CHANGE IN PLACE OF USE

4) LOCATION OF USE: AUTHORIZED POINT OF DIVERSION: On file with the Oregon Water Resources Department

LOCATION OF AUTHORIZED PLACE OF USE

TOWNSHIP	RANGE	SECTION	¼, ¼ OF SECTION	TAX LOT	# OF ACRES IRRIGATED	OTHER USE	CERTIFICATE/SUPPLEMENT
38	1W	23B	NE SW	1700	4.73 ✓		
38	1W	23B	NW SE	1700	.27 ✓		
38	1W	23B	NW SE	1600	1.10 ✓		
38	1W	23B	NW SE	1600	2.06 ✓		
38	1W	23B	NW SE	1600	1.73 ✓		
38	1W	23B	NE SW	1600	.27 ✓		

Township 38
Range 1W

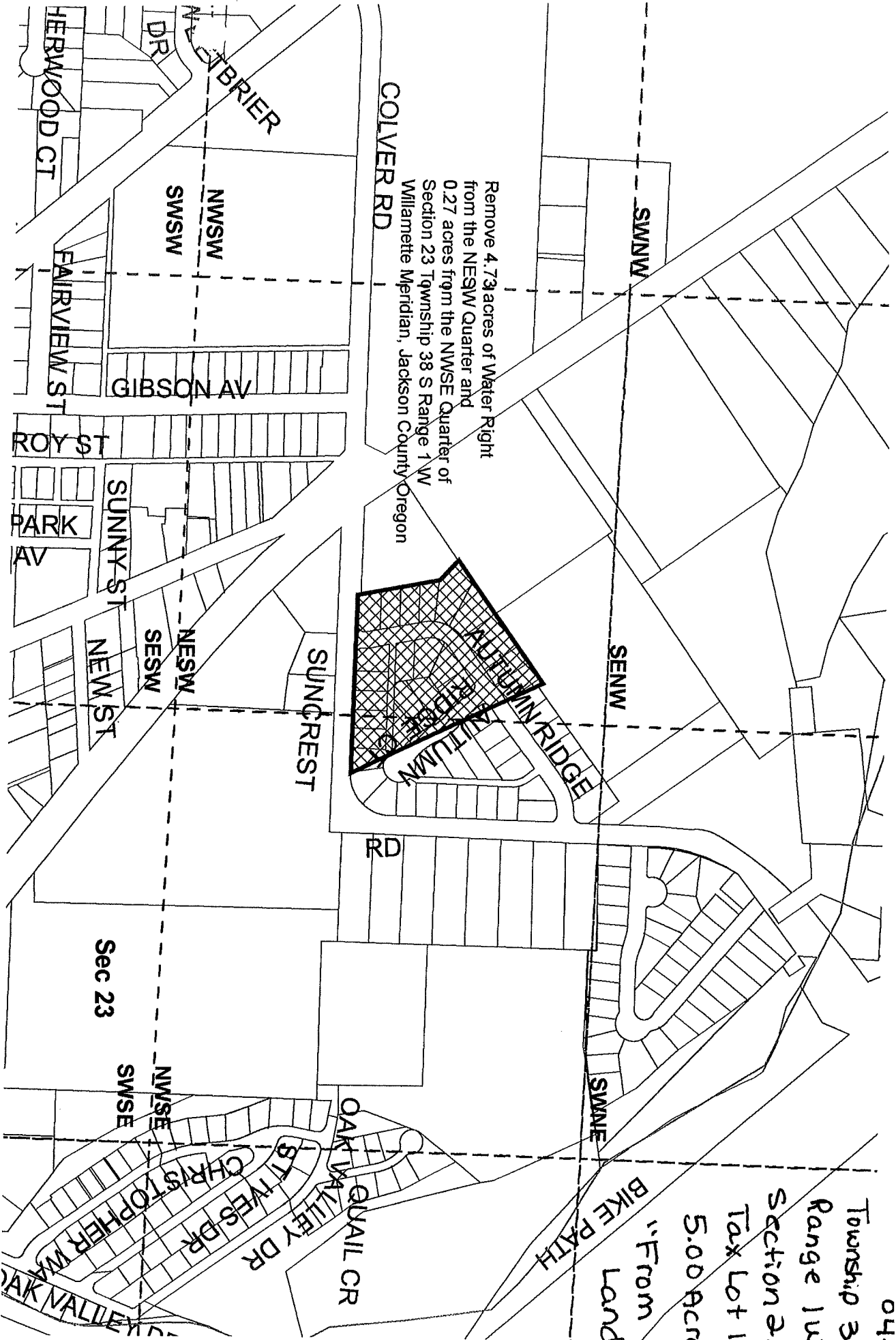
Section 23B
Tax Lot 1700

5.00 Acres

"From"
Land

1 10277



Remove 4.79 acres of Water Right
from the NESW Quarter and
0.27 acres from the NWSE Quarter of
Section 23 Township 38 S Range 1 W
Williamette Meridian, Jackson County Oregon



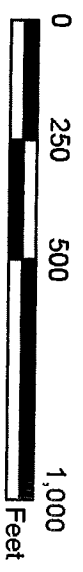
"From" Land

Transfer of Water Rights from

T. 38 S. R. 1W. Sec. 23 Lot
B1700

- Legend**
-  Change in Place of Use
 -  Approx Area of Old Parcel

This map is to show the location
of water right only and is not
intended to provide legal dimensions
or location of property ownership
lines.



Scale 1" = 400'

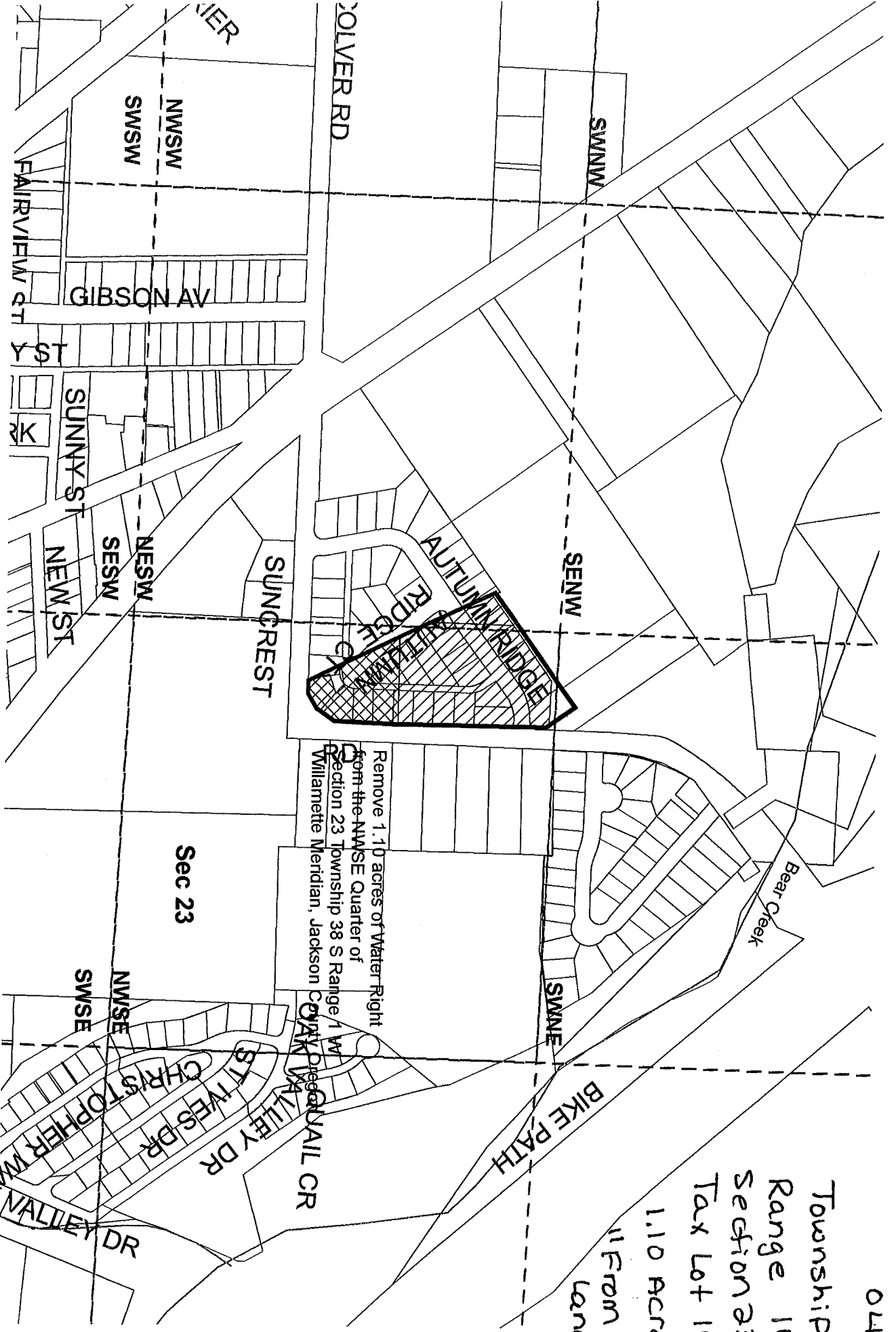
04-51

Township 38
Range 1W
Section 23B
Tax Lot 1600

1.10 Acres

"From"
land

10277

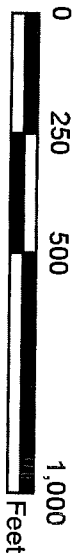


"From" Land

Transfer of Water Rights from
T. 38 S. R. 1 W. Sec. 23 Lot
B1600

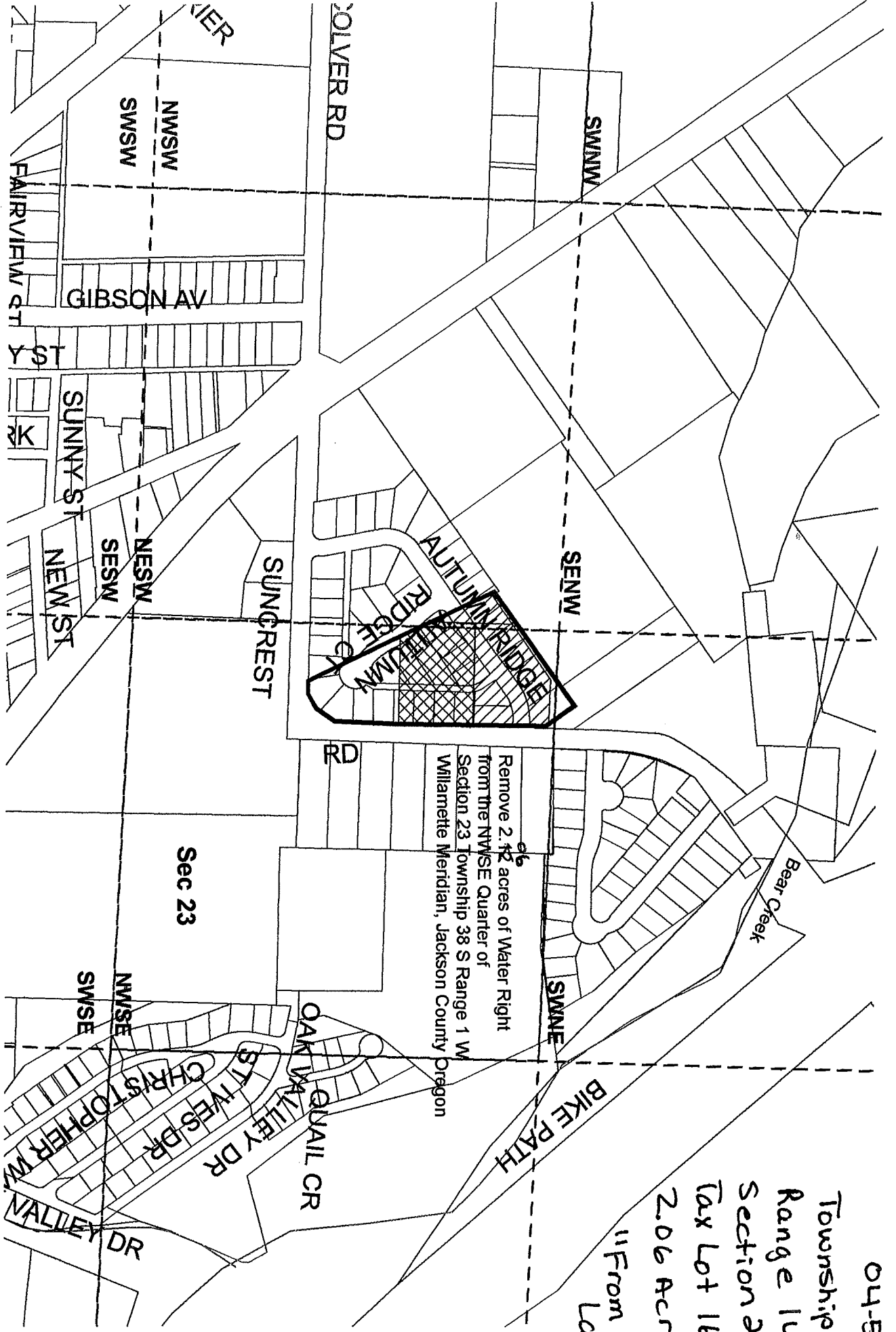
- Legend**
- Approx Area of Old Parcel
 - Change in Place of Use
 - No Change in Place of Use

This map is to show the location
of water right only and is not
intended to provide legal dimensions
or location of property ownership
lines.



Scale 1" = 400'








04-51
 Township 38
 Range 1W
 Section 23B
 Tax Lot 1600
 2.06 Acres
 "From Land"

T 10277

"From" Land

Transfer of Water Rights from
 T. 38 S. R. 1 W. Sec. 23 Lot
 B1600

- Legend**
-  Approx Area of Old Parcel
 -  Change in Place of Use
 -  No Change in Place of Use

This map is to show the location
 of water right only and is not
 intended to provide legal dimensions
 or location of property ownership
 lines.



Scale 1" = 400'

State of Oregon
WATER RESOURCES DEPARTMENT
NOTICE OF DISTRICT PERMANENT TRANSFER
(ORS 540.580)

DISTRICT: TALENT IRRIGATION DISTRICT
ADDRESS: P.O. BOX 467
TALENT, OREGON 97540
PHONE: (541) 535-1529

1) WATER RIGHT

CERTIFICATE (S): 79212 & Permit 25915 has been proved up within TID
PRIORITY: 5/23/1912, 8/20/1915, 7/31/1915, 9/6/1915 9/6/1915

WATER RIGHT LISTED UNDER NAME OF: 79212 in Talent Irrigation District's name; 25915 in U.S.B.R.'s name
IN CERTIFICATE

2) APPLICANT

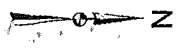
NAME: Daniel and Dorothy Primo
ADDRESS: Talent Ave. and Tulipan Ave., Talent, OR 97540
ENCUMBERANCES: None

3) TYPE OF CHANGE: PERMANENT CHANGE IN PLACE OF USE

4) LOCATION OF USE: AUTHORIZED POINT OF DIVERSION: On file with the Oregon Water Resources Department

LOCATION OF AUTHORIZED PLACE OF USE



TOWNSHIP	RANGE	SECTION	¼, ¼ OF SECTION	TAX LOT	# OF ACRES IRRIGATED	OTHER USE	CERTIFICATE/SUPPLEMENT
38	1W	25CA	NE SW	1600	2.40		

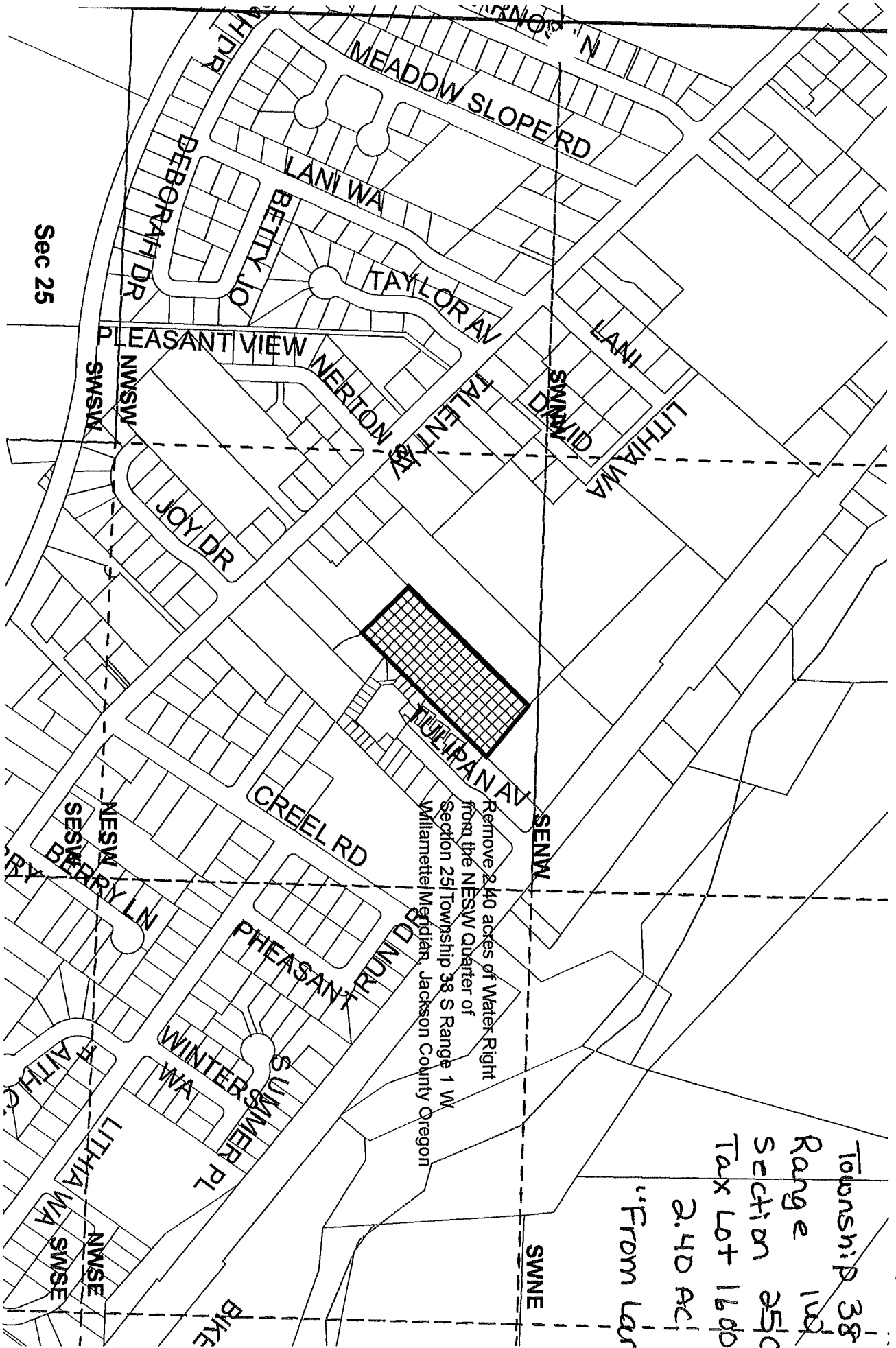


"From" Land

Transfer of Water Rights from
Larson Creek Estates
T. 38 S. R. 1 W. Sec. 25 Lot
CA1600

Legend

-  Parcel of Transferred Right
-  Change in Place of Use

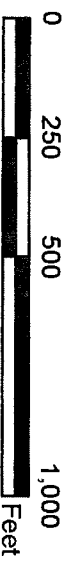


Remove 2.40 acres of Water Right
from the NESW Quarter of
Section 25, Township 38 S Range 1 W
Williamette Meridian, Jackson County Oregon

04-51
Township 38
Range 1W
Section 25CA
Tax Lot 1600
2.40 AC
"From Land"

T 10277

This map is to show the location
of water right only and is not
intended to provide legal dimensions
or location of property ownership
lines.



Scale 1" = 200'

State of Oregon
WATER RESOURCES DEPARTMENT
NOTICE OF DISTRICT PERMANENT TRANSFER
(ORS 540.580)

DISTRICT: TALENT IRRIGATION DISTRICT
ADDRESS: P.O. BOX 467
TALENT, OREGON 97540
PHONE: (541) 535-1529

not on either cert as NESE map shows NWSE

1) **WATER RIGHT**

CERTIFICATE (S): 79212
PRIORITY: 5/23/1912, 8/20/1915, 7/31/1915, 9/6/1915

& Permit 25915 has been proved up within TID
9/6/1915

WATER RIGHT LISTED UNDER NAME OF: 79212 in Talent Irrigation District's name;
25915 in U.S.B.R.'s name
IN CERTIFICATE

2) **APPLICANT**

NAME: Thomas & Debbie Campbell, Greg Walkup and Mike Winters
ADDRESS: Lithia Way, Talent, OR 97540
ENCUMBERANCES: None

3) **TYPE OF CHANGE:** PERMANENT CHANGE IN PLACE OF USE

4) **LOCATION OF USE:** AUTHORIZED POINT OF DIVERSION: On file with the Oregon Water Resources Department

LOCATION OF AUTHORIZED PLACE OF USE

TOWNSHIP	RANGE	SECTION	¼, ¼ OF SECTION	TAX LOT	# OF ACRES IRRIGATED	OTHER USE	CERTIFICATE/SUPPLEMENT
38	1W	25DB	NESE NWSE	200	4.60		

Fix NWSE

OK on Final Order





"From" Land

Transfer of Water Rights from

T. 38 S. R. 1 W. Sec. 25 Lot
DB200

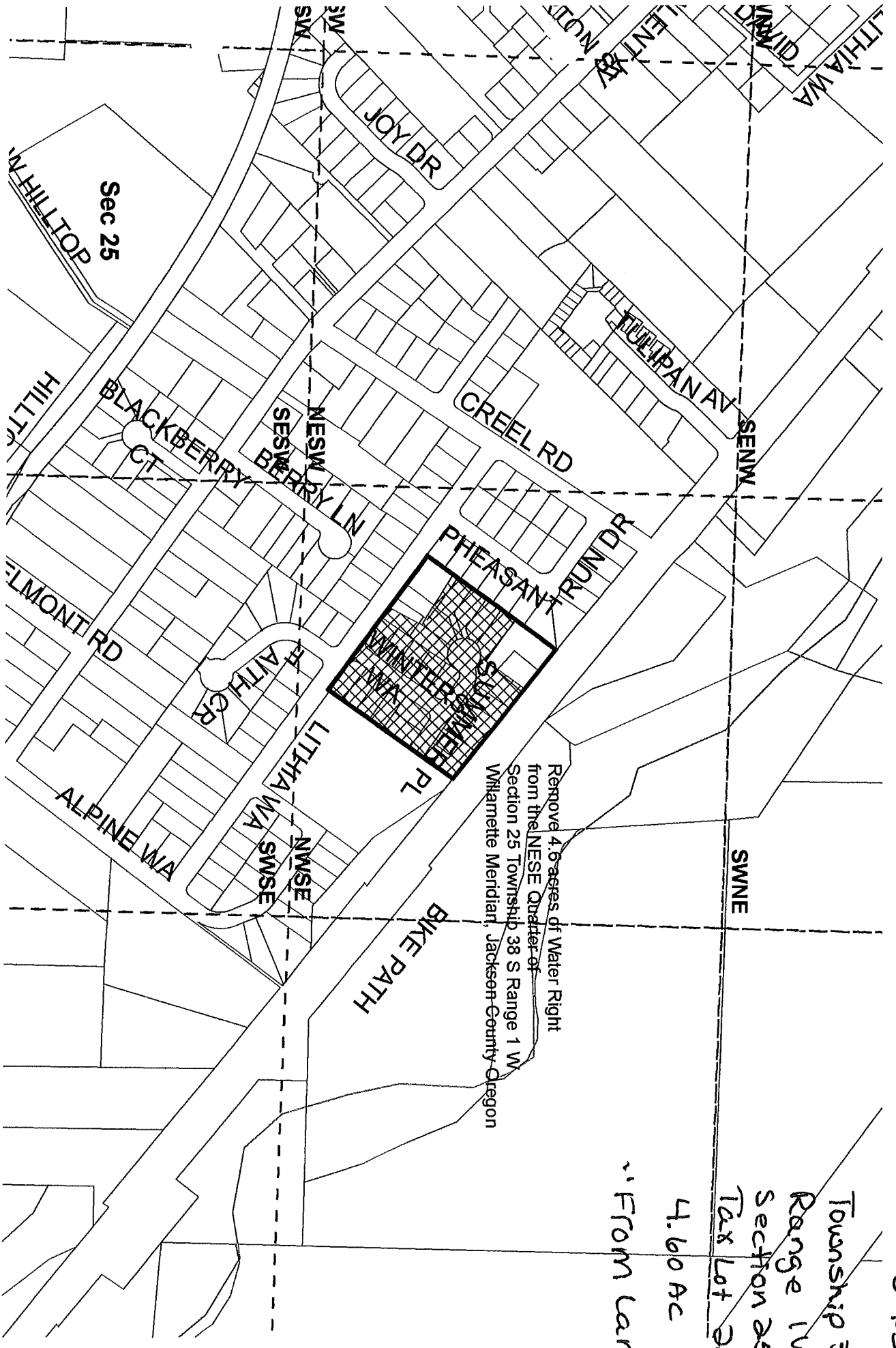
Legend

-  Change in Place of Use
-  Approx. Area of Old Parcel

This map is to show the location of water right only and is not intended to provide legal dimensions or location of property ownership lines.



Scale 1" = 400'



0451
 Township 38
 Range 1W
 Section 25DB
 Tax Lot 200
 4.60 Ac
 "From Land"

State of Oregon
WATER RESOURCES DEPARTMENT
NOTICE OF DISTRICT PERMANENT TRANSFER
(ORS 540.580)

DISTRICT: TALENT IRRIGATION DISTRICT
ADDRESS: P.O. BOX 467
TALENT, OREGON 97540
PHONE: (541) 535-1529

1) WATER RIGHT

CERTIFICATE (S): 79212 & Permit 25915 has been proved up within TID
PRIORITY: 5/23/1912, 8/20/1915, 7/31/1915, 9/6/1915 9/6/1915

WATER RIGHT LISTED UNDER NAME OF: 79212 in Talent Irrigation District's name; 25915 in U.S.B.R.'s name
IN CERTIFICATE

2) APPLICANT

NAME: George J. and Glenna J. Roberts
ADDRESS: 526 Wagner Creek Road, Talent, OR 97540
ENCUMBERANCES: None

3) TYPE OF CHANGE: PERMANENT CHANGE IN PLACE OF USE

4) LOCATION OF USE: AUTHORIZED POINT OF DIVERSION: On file with the Oregon Water Resources Department

LOCATION OF AUTHORIZED PLACE OF USE

TOWNSHIP	RANGE	SECTION	¼, ¼ OF SECTION	TAX LOT	# OF ACRES IRRIGATED	OTHER USE	CERTIFICATE/SUPPLEMENT
38	1W	26B	SW NW	303	.20		

04-51
Township 38
Range 1W
Section 26B
Tax Lot 303
.20AC

"From Land"

Remove 0.2 acres of Water Right
from the SWNW Quarter of
Section 26 Township 38 S Range 1 W
Willamette Meridian, Jackson County Oregon

REEK RD

"From" Land

Transfer of Water Rights from
George & Glenna Roberts
T. 38 S. R. 1 W. Sec. 26 Lot
B303

FROST

COWDRY

WAGNER CREEK

BELL RD

ALDIN
CR

JACOB CR



2ND ST

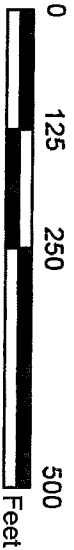
SWNW
NWSW
SENW
NESW

Sec 26

This map is to show the location
of water right only and is not
intended to provide legal dimensions
or location of property ownership
lines.

Legend

-  Change in Place of Use
-  Parcel to be Transferred From



Scale 1" = 200'

T 10277

State of Oregon
WATER RESOURCES DEPARTMENT
NOTICE OF DISTRICT PERMANENT TRANSFER
(ORS 540.580)

DISTRICT: TALENT IRRIGATION DISTRICT
ADDRESS: P.O. BOX 467
TALENT, OREGON 97540
PHONE: (541) 535-1529

1) **WATER RIGHT**

CERTIFICATE (S): 79212 & Permit 25915 has been proved up within TID
PRIORITY: 5/23/1912, 8/20/1915, 7/31/1915, 9/6/1915 9/6/1915

WATER RIGHT LISTED UNDER NAME OF: 79212 in Talent Irrigation District's name; 25915 in U.S.B.R.'s name
IN CERTIFICATE

2) **APPLICANT**

NAME: Douglas Neuman, dba Mountain Park Development, LLC
ADDRESS: Deborah and Meadow Slope Roads in Talent, OR 97540
ENCUMBERANCES: None

3) **TYPE OF CHANGE:** PERMANENT CHANGE IN PLACE OF USE

4) **LOCATION OF USE:** AUTHORIZED POINT OF DIVERSION: On file with the Oregon Water Resources Department

LOCATION OF AUTHORIZED PLACE OF USE

TOWNSHIP	RANGE	SECTION	¼, ¼ OF SECTION	TAX LOT	# OF ACRES IRRIGATED	OTHER USE	CERTIFICATE/SUPPLEMENT
38	1W	25C 26	NE SW NESE	3800	2.60		
38	1W	25C	NW SW	3800	1.10		

Sec 26 NESE error on order
wrong on final order

State of Oregon
WATER RESOURCES DEPARTMENT
NOTICE OF DISTRICT PERMANENT TRANSFER
(ORS 540.580)

DISTRICT: TALENT IRRIGATION DISTRICT
ADDRESS: P.O. BOX 467
TALENT, OREGON 97540
PHONE: (541) 535-1529

- 1) **WATER RIGHT**
 CERTIFICATE (S): 79212 & Permit 25915 has been proved up within TID
 PRIORITY: 5/23/1912, 8/20/1915, 7/31/1915, 9/6/1915 9/6/1915

WATER RIGHT LISTED UNDER NAME OF: 79212 in Talent Irrigation District's name; 25915 in U.S.B.R.'s name
IN CERTIFICATE

- 2) **APPLICANT**
 NAME: Roberts & Larson, LLC
 ADDRESS: Clay Street, Ashland, OR 97520
 ENCUMBERANCES: None

3) **TYPE OF CHANGE:** PERMANENT CHANGE IN PLACE OF USE

4) **LOCATION OF USE:** AUTHORIZED POINT OF DIVERSION: On file with the Oregon Water Resources Department

LOCATION OF AUTHORIZED PLACE OF USE

TOWNSHIP	RANGE	SECTION	¼, ¼ OF SECTION	TAX LOT	# OF ACRES IRRIGATED	OTHER USE	CERTIFICATE/SUPPLEMENT
38 34	1E	10 11C	SE SE	3100	.12		
38 39	1E	10 11C	NE SE	3100	.88		

per map

10

newly
per letter

not 2.12

See 7-13-17 Correction
authorized 395 1E 11 CC, SWSW
TL 200 .88 ac



Oregon Water Resources Department
 725 Summer Street NE, Suite A
 Salem, Oregon 97301-1266
 (503) 986-0900
 www.wrd.state.or.us

Amended 7/13/17

Notice of District Permanent Water Right Transfer

Filing of this notice must occur prior to making the change and must be included in the district's permanent transfer application, which is due no later than the end of the calendar year.

1. APPLICANT INFORMATION

District: Talent Irrigation District

T-10277

Contact Person: Wanda Derry

Phone: 541-535-1529

CORRECTION

Mailing Address: PO Box 467

City: Talent

State: OR

Zip: 97540

*Fax: 541-535-4108

*E-Mail address: tid@talentid.org

**Optional information*

District Internal Notice Number (DINN): 04-51

2. PROPOSED CHANGE(S) TO WATER RIGHT(S)

Pursuant to ORS 540.580 and OAR Chapter 690, Division 385, the district is providing the Water Resources Department this notice of a proposed change in place of use prior to making the change. The district proposes to change the place of use for the following water rights:

CERTIFICATE NUMBER	PERMIT or TRANSFER NUMBER	DECREE (name, volume, and page)
79212	-	
83727	-	
	-	

3. AUTHORIZED POINTS OF DIVERSION (POD) OR APPROPRIATION (POA)

The authorized point(s) of diversion (POD) or appropriation (POA) for the water rights affected by this notice are as follows:

DECREE or CERTIFICATE	PERMIT or TRANSFER	POD / POA #	LOCATION - MEASURED DISTANCES
79212	-		Emigrant Creek, a tributary of Bear Creek, at a rate limited to 40 Cubic Feet Per Second (CFS), the point of diversion is located at the toe of Emigrant Dam being within the SESE of Section 20, Township 39 South, Range 2 East, W.M. with a priority date of May 23, 1912
	-		
	-		

7-13/17

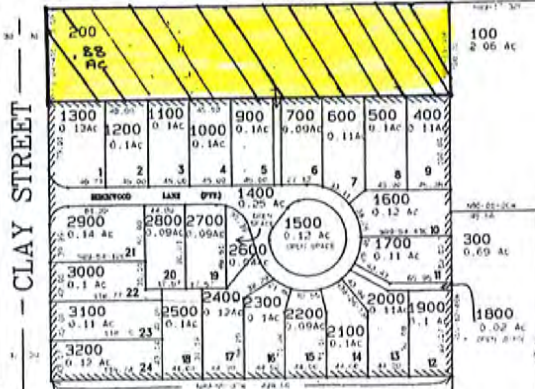
88

FROM

SW SW

SE SW

BIRCHWOOD
AT ASHLAND
A.P.C.



Correction
for T-10277
DINN: 04-51
New
From Land to
Replace original
From land of
38-1E-11 NE SE
TL 2100 .88 Acres



Legend Transfer From
39-1E-11CC 200.88 Ac. C79212 (LR)
C83727 (LS)

tax Lot Line
Quarter Quarter

SEE MAP 391E1C

10 11

15 14

NW NW

391E11CC
ASHLAND

JUL. JUNE 14 1999
NEW MAP

SEE MAP 391E14BB

Alfred & Virginia Silbowitz

04-51

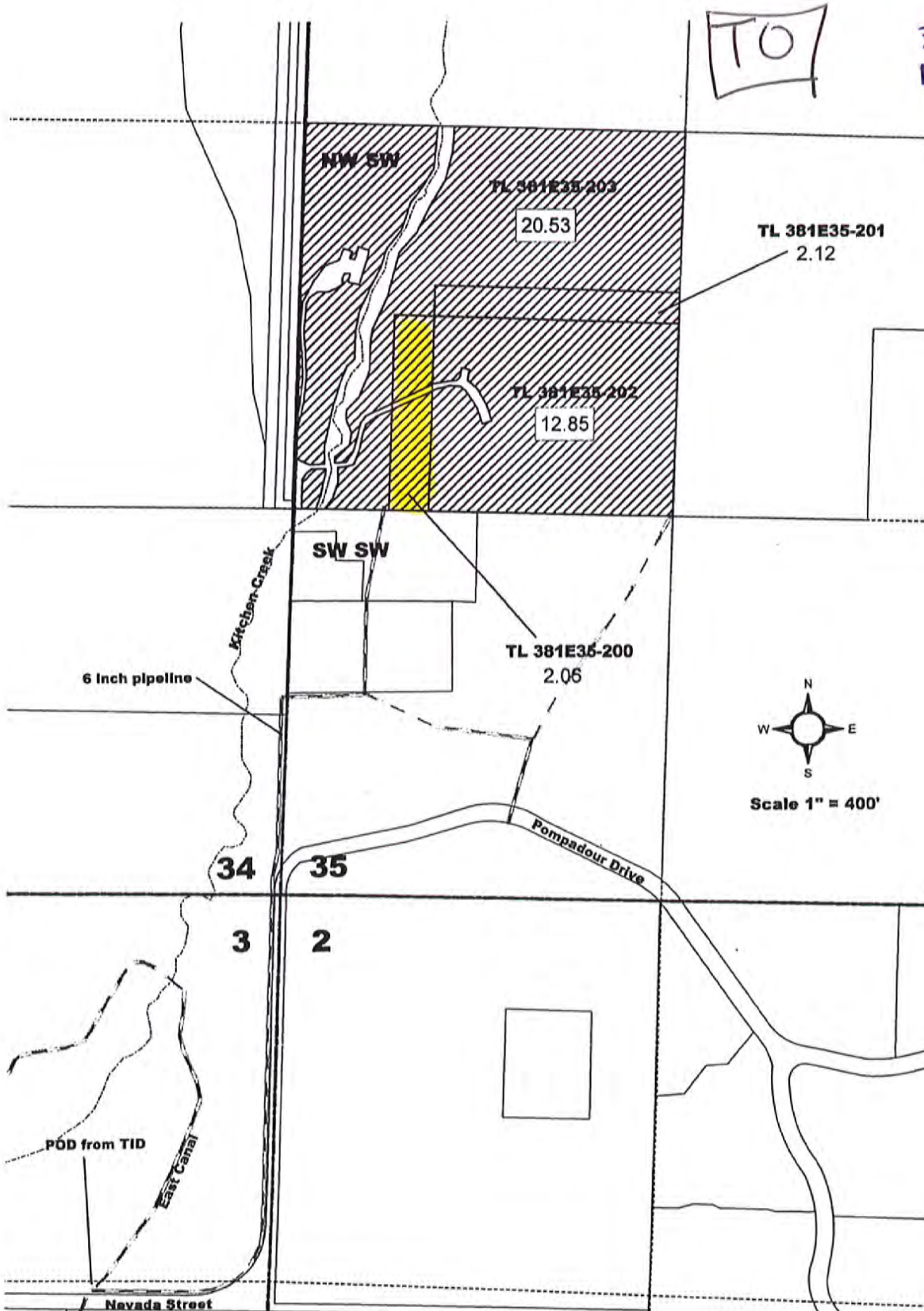
7/13/17

Transfer to

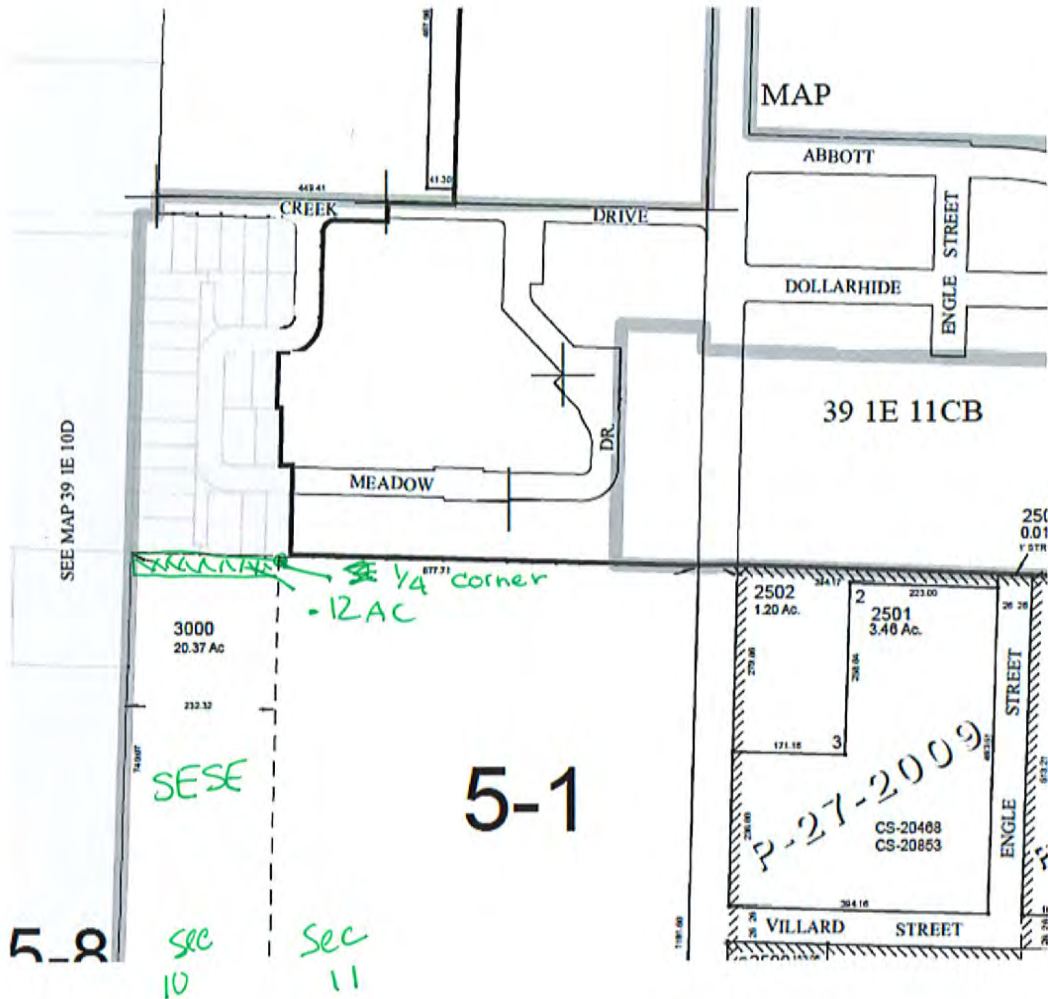
T 38 S, R 1 E, Sec. 35 W.M.
Tax lots 200, 201, 202 & 203

T-10277
04-51
38-1E-35 200
NW SW
.88 Ac.

79212 (LIR)
8372W (LIS)

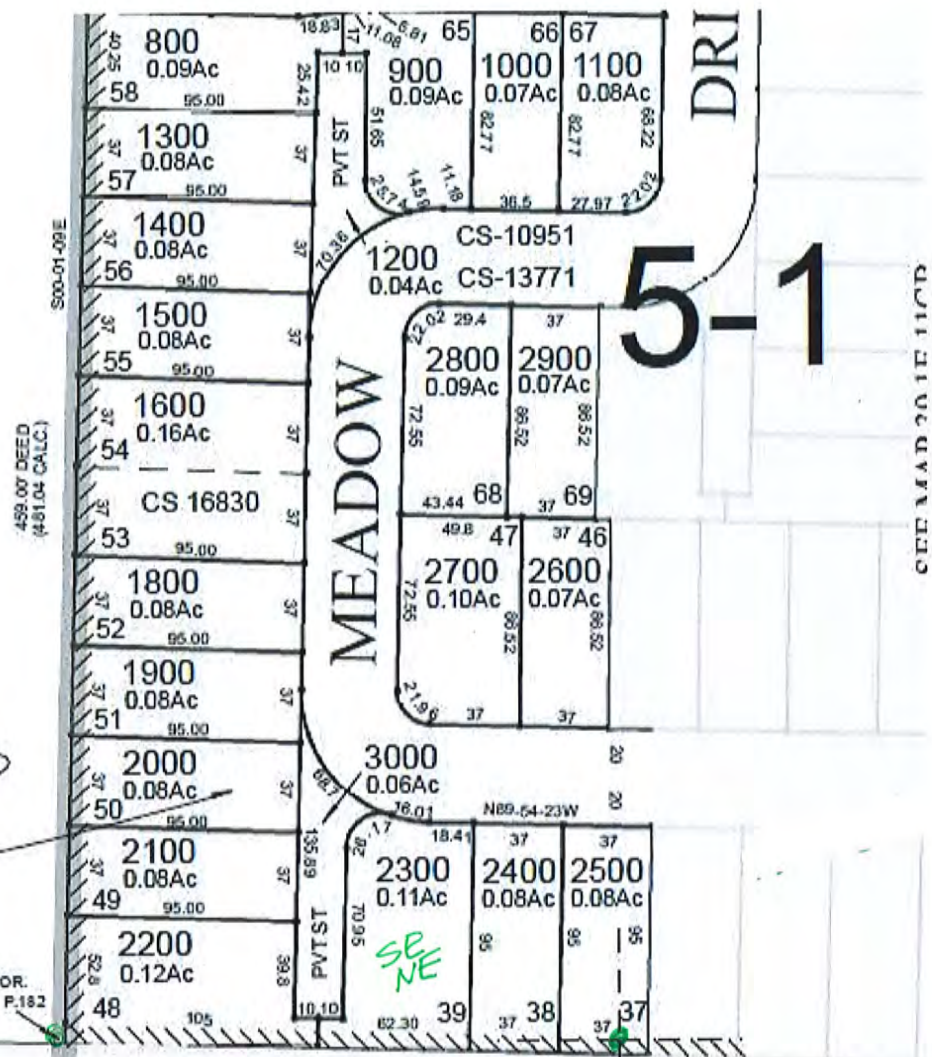


TO



39 S 1 E

D
W
SUB
PH. IV



SESE

APPROX. 1/16 COR.

Sec 10 ← → Sec 11

39S 1E

045/39
 Township 38
 Range 1E10
 Section 11C
 Tax Lot 31C
 1.00 AC
 From Land

1 10277






Remove 0.12 acres of Water Right from the SESE Quarter, and 0.88 acre from the NESE Quarter of Section 10 Township 39 S Range 1 E Willamette Meridian, Jackson County Oregon

TL 2000
 TL 2100
 TL 2200
 TL 2300
 TL 2400
 TL 2500
 TL 4000

"From" Land

Transfer of Water Rights from
 T. 39 S. R. 1 E. Sec. 11 Lot
 C3100

Legend

-  Approx Area of Old Parcel
-  No Change in Place of Use
-  Change in Place of Use

This map is to show the location of water right only and is not intended to provide legal dimensions or location of property ownership lines.



Scale 1" = 400'

Section 39 1E 11C

State of Oregon
WATER RESOURCES DEPARTMENT
NOTICE OF DISTRICT PERMANENT TRANSFER
(ORS 540.580)

DISTRICT: TALENT IRRIGATION DISTRICT
ADDRESS: P.O. BOX 467
TALENT, OREGON 97540
PHONE: (541) 535-1529

1) **WATER RIGHT**

CERTIFICATE (S): 79212 & Permit 25915 has been proved up within TID
PRIORITY: 5/23/1912, 8/20/1915, 7/31/1915, 9/6/1915 9/6/1915

WATER RIGHT LISTED UNDER NAME OF: 79212 in Talent Irrigation District's name; 25915 in U.S.B.R.'s name
IN CERTIFICATE

2) **APPLICANT**

NAME: Chautauqua Trace
ADDRESS: East Main and Tolman Creek Road, Ashland, OR 97520
ENCUMBERANCES: None

3) **TYPE OF CHANGE:** PERMANENT CHANGE IN PLACE OF USE

4) **LOCATION OF USE:** AUTHORIZED POINT OF DIVERSION: On file with the Oregon Water Resources Department

LOCATION OF AUTHORIZED PLACE OF USE

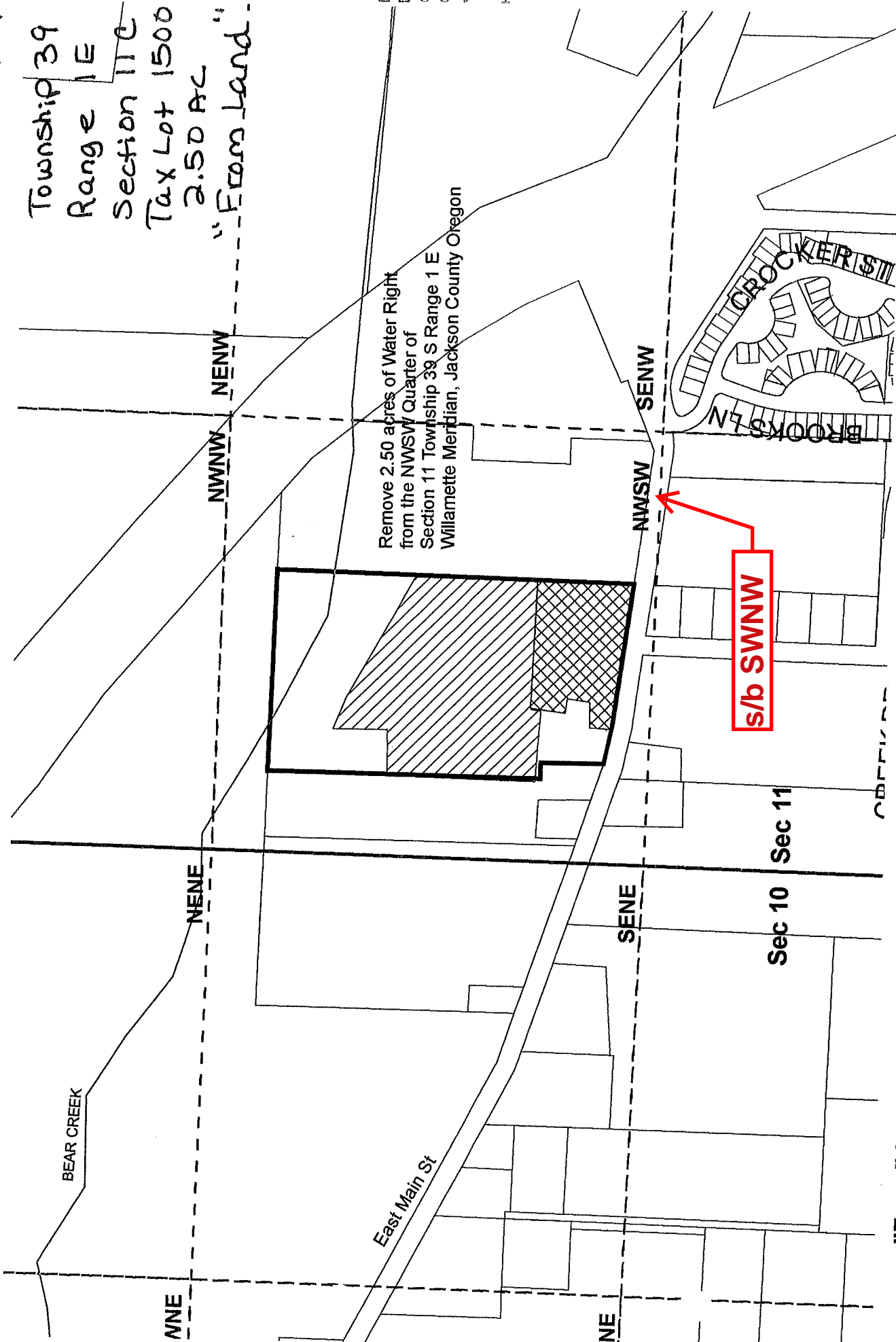
TOWNSHIP	RANGE	SECTION	¼, ¼ OF SECTION	TAX LOT	# OF ACRES IRRIGATED	OTHER USE	CERTIFICATE/SUPPLEMENT
39	1E	11C	NW SW	1500	2.50		

s/b SWNW




04-51

Township 39
Range 1E
Section 11C
Tax Lot 1500
2.50 AC
"From Land"

1 10277



Legend

-  Change in Place of Use
-  No Change in Place of Use
-  Parcel to be Transferred From

"From" Land

Transfer of Water Rights from James & Marsha Hunter T. 39 S. R. 1 E. Sec. 11 Lot C1500

This map is to show the location of water right only and is not intended to provide legal dimensions or location of property ownership lines.



Scale 1" = 400'



State of Oregon
WATER RESOURCES DEPARTMENT
NOTICE OF DISTRICT PERMANENT TRANSFER
(ORS 540.580)

DISTRICT: TALENT IRRIGATION DISTRICT
ADDRESS: P.O. BOX 467
TALENT, OREGON 97540
PHONE: (541) 535-1529

1) WATER RIGHT

CERTIFICATE (S): 79212
PRIORITY: 5/23/1912, 8/20/1915, 7/31/1915, 9/6/1915

& Permit 25915 has been proved up within TID
9/6/1915

WATER RIGHT LISTED UNDER NAME OF: 79212 in Talent Irrigation District's name; 25915 in U.S.B.R.'s name
IN CERTIFICATE

2) APPLICANT

NAME:
ADDRESS:
ENCUMBERANCES: None

3) TYPE OF CHANGE: PERMANENT CHANGE IN PLACE OF USE

4) LOCATION OF USE: AUTHORIZED POINT OF DIVERSION: On file with the Oregon Water Resources Department

LOCATION OF AUTHORIZED PLACE OF USE

TOWNSHIP	RANGE	SECTION	¼, ¼ OF SECTION	TAX LOT	# OF ACRES IRRIGATED	OTHER USE	CERTIFICATE/SUPPLEMENT
SEE ATTACHED							
					Total 22.95		

5) RECIPIENT

NAME: Willie and Lizbeth Lee
ADDRESS: 1550 East Nevada Street, Ashland, OR 97520

6) LOCATION OF PROPOSED USE

TOWNSHIP	RANGE	SECTION	¼, ¼ OF SECTION	TAX LOT	# OF ACRES IRRIGATED	OTHER USE	CERTIFICATE/SUPPLEMENT
38S	1E	35	SWSW (CC)	700	22.95	IR	

7) EXHIBITS

A. A map showing the location of the present and proposed irrigated lands.

TALENT IRRIGATION DISTRICT hereby certifies that the applicant and recipient are the deed holders of subject properties; that our files are complete with a copy of the recorded documents; that the applicant's land has been irrigated within the last five years or the right appurtenant is not subject to forfeiture, and that applicant and recipient hereby authorize the transfer proposed herein.

NOTICE IS HEREBY GIVEN that this proposed change is subject to the approval of the Bureau of Reclamation and the Oregon Water Resources Department and that the Bureau of Reclamation and/or the Oregon Water Resources Department may reject the transfer or may require mitigation to avoid injury.

TALENT IRRIGATION DISTRICT, AND APPLICANT, HEREBY SWEAR THAT THE ABOVE NOTICE FOR TRANSFER OF WATER RIGHT AND THE STATEMENT'S MADE ARE TRUE AND CORRECT.

APPLICANT: W/SEE ATTACHED

DATE: _____

RECIPIENT: Willie Lee

DATE: 9/23/04

RECIPIENT: Lizbeth Lee

DATE: 9/23/04

FOR DISTRICT: Jim Pendleton

DATE: 11-9-04

Jim Pendleton, Manager

State of Oregon
WATER RESOURCES DEPARTMENT
NOTICE OF DISTRICT PERMANENT TRANSFER
(ORS 540.580)

DISTRICT: TALENT IRRIGATION DISTRICT
ADDRESS: P.O. BOX 467
TALENT, OREGON 97540
PHONE: (541) 535-1529

1) WATER RIGHT

CERTIFICATE (S): 79212 & Permit 25915 has been proved up within TID
PRIORITY: 5/23/1912, 8/20/1915, 7/31/1915, 9/6/1915 9/6/1915

WATER RIGHT LISTED UNDER NAME OF: 79212 in Talent Irrigation District's name; 25915 in U.S.B.R.'s name
IN CERTIFICATE

2) APPLICANT

NAME: Roberts & Larson, LLC
ADDRESS: Clay Street, Ashland, OR 97520
ENCUMBERANCES: None

3) TYPE OF CHANGE: PERMANENT CHANGE IN PLACE OF USE

4) LOCATION OF USE: AUTHORIZED POINT OF DIVERSION: On file with the Oregon Water Resources Department

LOCATION OF AUTHORIZED PLACE OF USE



TOWNSHIP	RANGE	SECTION	¼, ¼ OF SECTION	TAX LOT	# OF ACRES IRRIGATED	OTHER USE	CERTIFICATE/SUPPLEMENT
39	1E	10 LC	NE SE	3100	1.75	net on 79212	00 83227
39	1E	11C	NW SW	3100	3.70 3.5		
39	1E	11	SWSW	3100	0.2		

NW3W per map



Transfer of Water Rights from
 T. 39 S. R. 1 E. Sec. 11 Lot
 C3100

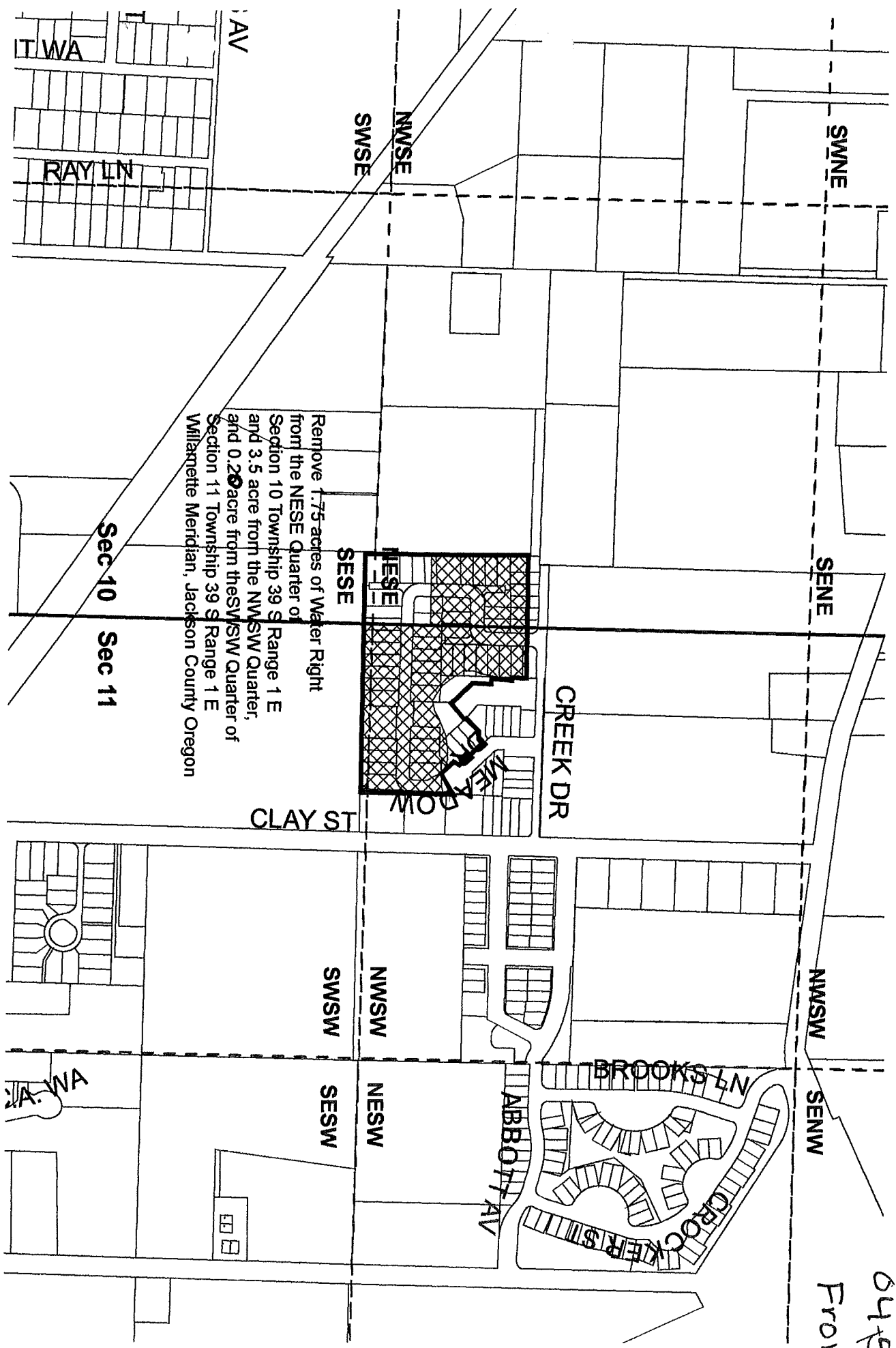
"From" Land

- Legend**
-  Approx Area of Old Parcel
 -  Change in Place of Use

This map is to show the location
 of water right only and is not
 intended to provide legal dimensions
 or location of property ownership
 lines.



Scale 1" = 400'



Remove 1.75 acres of Water Right
 from the NESE Quarter of
 Section 10 Township 39 S Range 1 E
 and 3.5 acre from the NWSW Quarter,
 and 0.20 acre from the SWSW Quarter of
 Section 11 Township 39 S Range 1 E
 Willamette Meridian, Jackson County Oregon

6456
 From

T 1027

State of Oregon
WATER RESOURCES DEPARTMENT
NOTICE OF DISTRICT PERMANENT TRANSFER
(ORS 540.580)

DISTRICT: TALENT IRRIGATION DISTRICT
ADDRESS: P.O. BOX 467
TALENT, OREGON 97540
PHONE: (541) 535-1529

1) WATER RIGHT

CERTIFICATE (S): 79212 & Permit 25915 has been proved up within TID
PRIORITY: 5/23/1912, 8/20/1915, 7/31/1915, 9/6/1915 9/6/1915

WATER RIGHT LISTED UNDER NAME OF: 79212 in Talent Irrigation District's name; 25915 in U.S.B.R.'s name
IN CERTIFICATE

2) APPLICANT

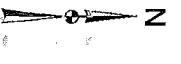
NAME: Avalon Park Estates
ADDRESS: 1566 Pacific Lane, Phoenix, OR 97535
ENCUMBERANCES: None

3) TYPE OF CHANGE: PERMANENT CHANGE IN PLACE OF USE

4) LOCATION OF USE: AUTHORIZED POINT OF DIVERSION: On file with the Oregon Water Resources Department

LOCATION OF AUTHORIZED PLACE OF USE

TOWNSHIP	RANGE	SECTION	¼, ¼ OF SECTION	TAX LOT	# OF ACRES IRRIGATED	OTHER USE	CERTIFICATE/SUPPLEMENT
38	1W	16AC	SW NE	200	4.70		





"From" Land

Transfer of Water Rights from

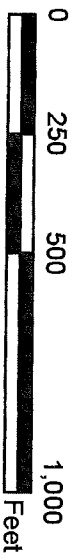
T. 38 S. R. 1W. Sec. 16 Lot

AC200

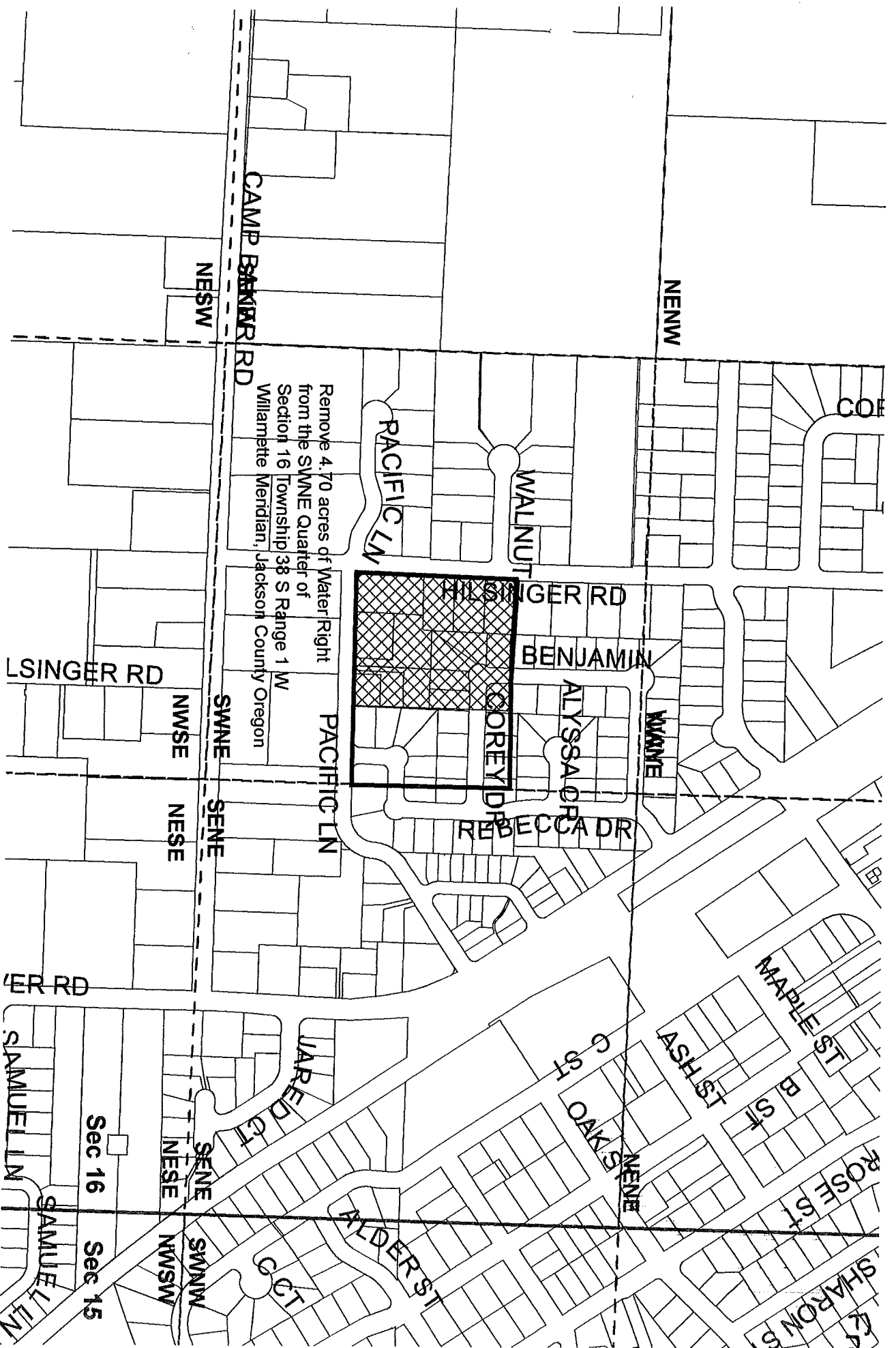
Legend

-  Change in Place of Use
-  Approx Area of Old Parcel

This map is to show the location of water right only and is not intended to provide legal dimensions or location of property ownership lines.



Scale 1" = 400'



T 10277

From 04:5

State of Oregon
WATER RESOURCES DEPARTMENT
NOTICE OF DISTRICT PERMANENT TRANSFER
(ORS 540.580)

DISTRICT: TALENT IRRIGATION DISTRICT
ADDRESS: P.O. BOX 467
TALENT, OREGON 97540
PHONE: (541) 535-1529

1) **WATER RIGHT**

CERTIFICATE (S): 79212 & Permit 25915 has been proved up within TID
PRIORITY: 5/23/1912, 8/20/1915, 7/31/1915, 9/6/1915 9/6/1915

WATER RIGHT LISTED UNDER NAME OF: 79212 in Talent Irrigation District's name; 25915 in U.S.B.R.'s name
IN CERTIFICATE

2) **APPLICANT**

NAME: David Bunce & George Bray
ADDRESS: Talent Avenue, Talent, OR 97540
ENCUMBERANCES: None

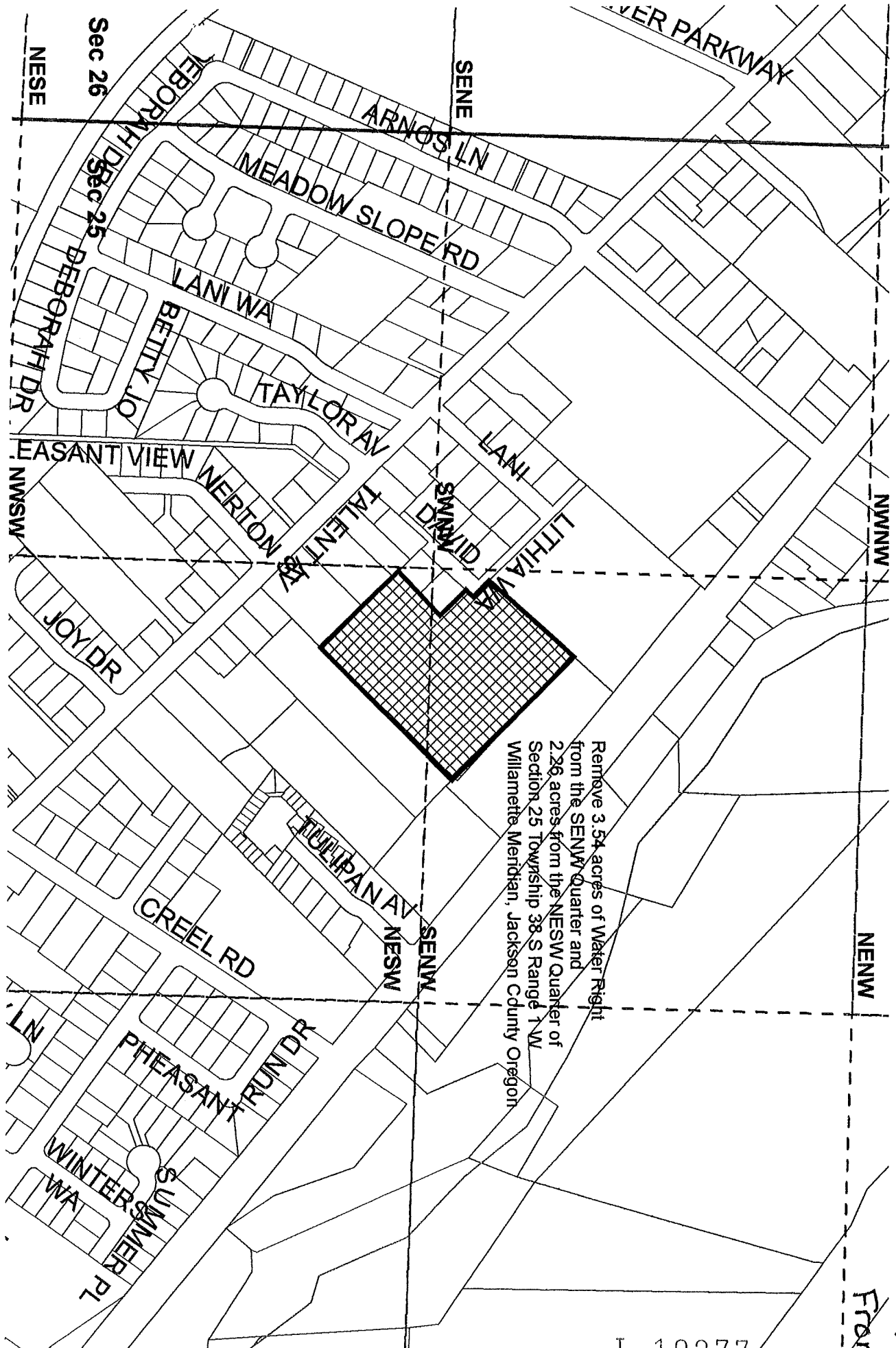
3) **TYPE OF CHANGE:** PERMANENT CHANGE IN PLACE OF USE

4) **LOCATION OF USE:** AUTHORIZED POINT OF DIVERSION: On file with the Oregon Water Resources Department

LOCATION OF AUTHORIZED PLACE OF USE

TOWNSHIP	RANGE	SECTION	¼, ¼ OF SECTION	TAX LOT	# OF ACRES IRRIGATED	OTHER USE	CERTIFICATE/SUPPLEMENT
38	1W	25C	SE NW	100	3.54		
38	1W	25C	NE SW	100	2.26		

T 10277



Remove 3.54 acres of Water Right
 from the SENW Quarter and
 2.26 acres from the NESW Quarter of
 Section 25 Township 38 S Range 1 W
 Willamette Meridian, Jackson County Oregon

"From" Land

Transfer of Water Rights from
 Larson Creek Estates
 T. 38 S. R. 1W, Sec. 25 Lot
 C100

Legend
 Change in Place of Use
 Parcel to be Transferred From

This map is to show the location
 of water right only and is not
 intended to provide legal dimensions
 or location of property ownership
 lines.



Scale 1" = 400'

State of Oregon
WATER RESOURCES DEPARTMENT
NOTICE OF DISTRICT PERMANENT TRANSFER
(ORS 540.580)

DISTRICT: TALENT IRRIGATION DISTRICT
ADDRESS: P.O. BOX 467
TALENT, OREGON 97540
PHONE: (541) 535-1529

1) **WATER RIGHT**

CERTIFICATE (S): 79212 & Permit 25915 has been proved up within TID
PRIORITY: 5/23/1912, 8/20/1915, 7/31/1915, 9/6/1915 9/6/1915

WATER RIGHT LISTED UNDER NAME OF: 79212 in Talent Irrigation District's name; 25915 in U.S.B.R.'s name
IN CERTIFICATE

2) **APPLICANT**

NAME: Doug Neuman dba Mountain Park Development
ADDRESS: 248 N. Mountain Ave., Ashland, OR 97520
ENCUMBERANCES: None

3) **TYPE OF CHANGE:** PERMANENT CHANGE IN PLACE OF USE

4) **LOCATION OF USE:** AUTHORIZED POINT OF DIVERSION: On file with the Oregon Water Resources Department

LOCATION OF AUTHORIZED PLACE OF USE

TOWNSHIP	RANGE	SECTION	¼, ¼ OF SECTION	TAX LOT	# OF ACRES IRRIGATED	OTHER USE	CERTIFICATE/SUPPLEMENT
39	1E	10BB	NW NW	3700	7.00		

Willis & Lizbeth Lee

Transfer to

T 38 S, R 1 E, Sec. 35 W.M.

Tax lot 700

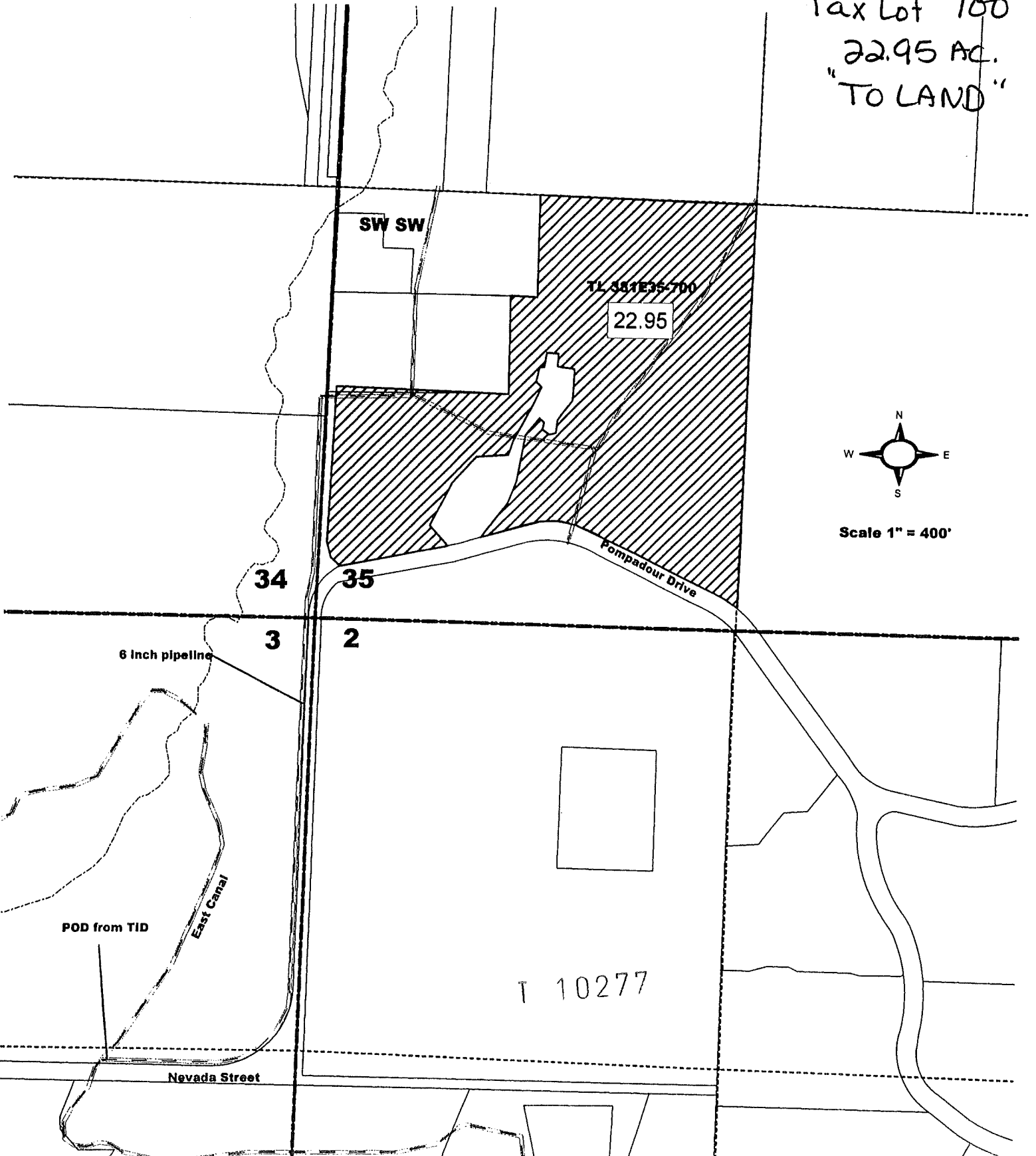
04-56

Township 38
Range 1E

Section 35
Tax Lot 700

22.95 AC.

"TO LAND"



State of Oregon
WATER RESOURCES DEPARTMENT
NOTICE OF DISTRICT PERMANENT TRANSFER
(ORS 540.580)

DISTRICT: TALENT IRRIGATION DISTRICT
ADDRESS: P.O. BOX 467
TALENT, OREGON 97540
PHONE: (541) 535-1529

1) **WATER RIGHT**

CERTIFICATE (S): 79212 & Permit 25915 has been proved up within TID
PRIORITY: 5/23/1912, 8/20/1915, 7/31/1915, 9/6/1915 9/6/1915

WATER RIGHT LISTED UNDER NAME OF: 79212 in Talent Irrigation District's name; 25915 in U.S.B.R.'s name
IN CERTIFICATE

2) **APPLICANT**

NAME: Chautauqua Trace
ADDRESS: 2330 E. main St. Ashland OR 97520
ENCUMBERANCES: None

3) **TYPE OF CHANGE:** PERMANENT CHANGE IN PLACE OF USE

4) **LOCATION OF USE:** AUTHORIZED POINT OF DIVERSION: On file with the Oregon Water Resources Department

LOCATION OF AUTHORIZED PLACE OF USE

TOWNSHIP	RANGE	SECTION	¼, ¼ OF SECTION	TAX LOT	# OF ACRES IRRIGATED	OTHER USE	CERTIFICATE/SUPPLEMENT
39	1E	11C	NW-SW SW-NW	1500	3.44		

5) **RECIPIENT**

NAME: Herman and Mavis Blum
ADDRESS: 1564 East Nevada Street, Ashland, OR 97520

6) **LOCATION OF PROPOSED USE**

TOWNSHIP	RANGE	SECTION	¼, ¼ OF SECTION	TAX LOT	# OF ACRES IRRIGATED	OTHER USE	CERTIFICATE/SUPPLEMENT
38S	1E	35	SWSW (CC)	600	3.44	IR	

7) **EXHIBITS**

A. A map showing the location of the present and proposed irrigated lands.

TALENT IRRIGATION DISTRICT hereby certifies that the applicant and recipient are the deed holders of subject properties; that our files are complete with a copy of the recorded documents; that the applicant's land has been irrigated within the last five years or the right appurtenant is not subject to forfeiture, and that applicant and recipient hereby authorize the transfer proposed herein.

NOTICE IS HEREBY GIVEN that this proposed change is subject to the approval of the Bureau of Reclamation and the Oregon Water Resources Department and that the Bureau of Reclamation and/or the Oregon Water Resources Department may reject the transfer or may require mitigation to avoid injury.

TALENT IRRIGATION DISTRICT, AND APPLICANT, HEREBY SWEAR THAT THE ABOVE NOTICE FOR TRANSFER OF WATER RIGHT AND THE STATEMENT'S MADE ARE TRUE AND CORRECT.

APPLICANT: See Attached DATE: _____
 RECIPIENT: [Signature] DATE: 10-5-04
 RECIPIENT: Mavis K. Blum DATE: 10-5-04
 FOR DISTRICT: [Signature] DATE: 11-9-04
 Jim Pendleton, Manager

04-57
 Township 39
 Range 1E
 Section 11C
 BEAR CREEK
 Tax Lot 1500
 3.44 Acres
 "From Land"



Remove 3.4 Acres of Water Right
 from the NWSW Quarter of
 Section 11 Township 39 S Range 1 E
 Willamette Meridian, Jackson County Oregon

"From" Land
 Original Trace
 Transfer of Water Rights from
 James & Martha Hunter
 T. 39 S. R. 1 E. Sec. 11 Lot
 C1500

Legend
 Change in Place of Use
 No Change in Place of Use
 Parcel to be Transferred From

This map is to show the location
 of water right only and is not
 intended to provide legal dimensions
 or location of property ownership
 lines.



Scale 1" = 400'

T 10277

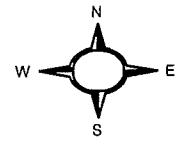
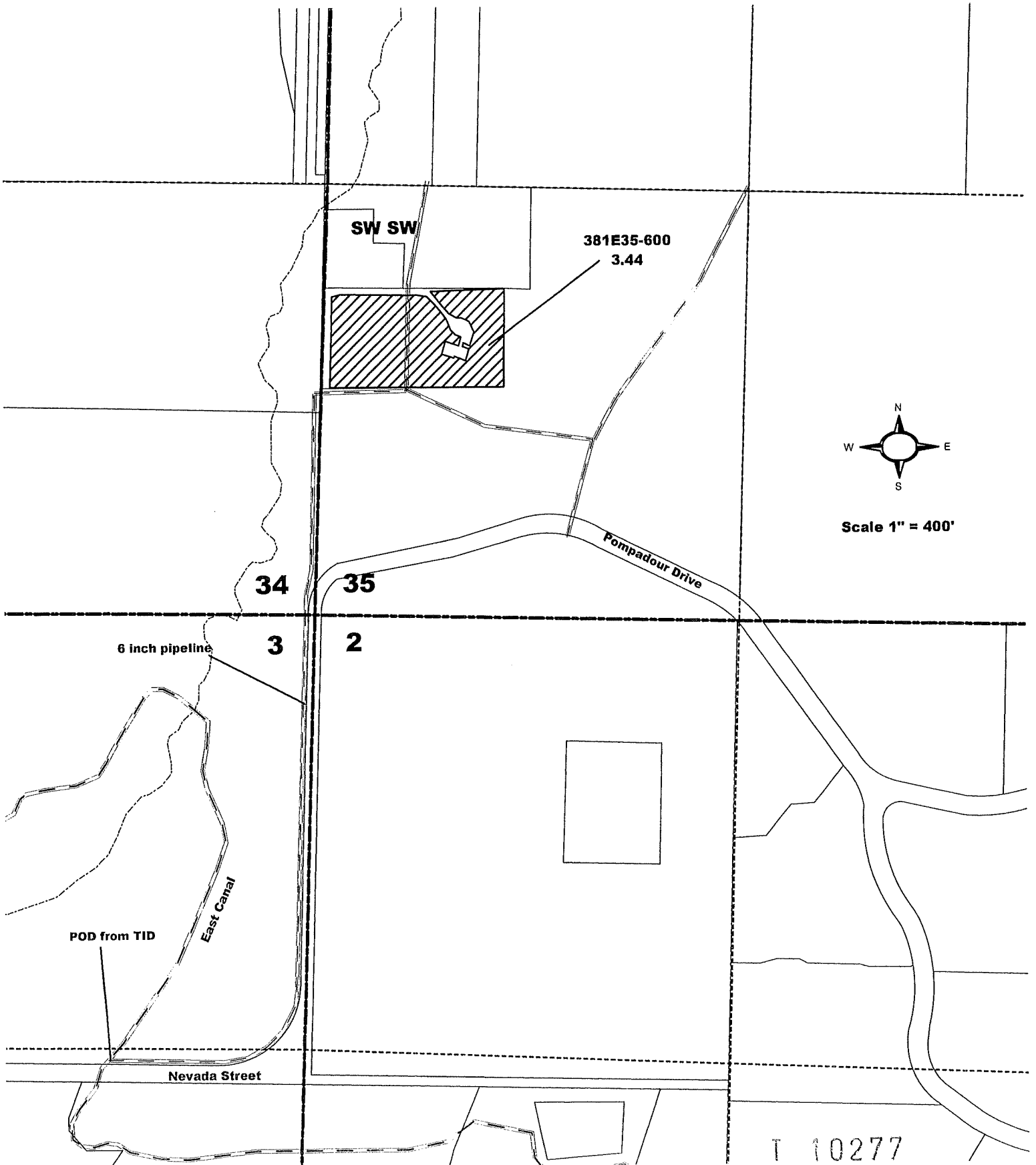
04.57

Herman & Mavis Brum

Transfer to

T 38 S, R 1 E, Sec. 35 W.M.

Tax lot 600



Scale 1" = 400'

T 10277

STATE OF OREGON
 WATER RESOURCES DEPARTMENT
NOTICE OF DISTRICT PERMANENT TRANSFER
 (ORS 540.580)

Notice # 05-1

DISTRICT: TALENT IRRIGATION DISTRICT
 ADDRESS: P.O. BOX 467
 TALENT, OREGON 97540
 PHONE: (541) 535-1529

1) **WATER RIGHT**

CERTIFICATE (S): 79212 & Permit 25915 has been proved up within TID
 PRIORITY: 5/23/1912, 8/20/1915, 7/31/1915, 9/6/1915 9/6/1915

WATER RIGHT LISTED UNDER NAME OF: 79212 in Talent Irrigation District's name; 25915 in U.S.B.R.'s name
 IN CERTIFICATE

2) **APPLICANT**

NAME: ZARE LOUING TRUST DATED 10/14/96 BEN ZARE AND LINDA M. ZARE TRUSTEES
 ADDRESS: 339 WEST VALLEY VIEW RD ASHLAND, OR. 97520
 ENCUMBERANCES: None SITUS: 1609 Highway 99, ASHLAND, OR. 97520

3) **TYPE OF CHANGE: PERMANENT CHANGE IN PLACE OF USE**

4) **LOCATION OF USE: AUTHORIZED POINT OF DIVERSION:** On file with the Oregon Water Resources Department
LOCATION OF AUTHORIZED PLACE OF USE

TOWNSHIP	RANGE	SECTION	¼, ¼ OF SECTION	TAX LOT	# OF ACRES IRRIGATED	OTHER USE	CERTIFICATE/SUPPLEMENTAL
38	1E	32	SWSW	1760	3.9	IR	79212-Supp 83229-Supp
38	1E	32	SWSW/SES	1702	2.26/1.91	IR	79212-Supp "
39	1E	05	NENW	1702	0.83	IR	79212-Supp " "

5) **RECIPIENT**

NAME: JAMES D. AND KAREN K. HUGHES DONALD H. Julie Lynne
 ADDRESS: 3800 PIONEER ROAD, MEDFORD, OR. 97501 3557 PIONEER ROAD
MEDFORD, OR. 97501

6) **LOCATION OF PROPOSED USE**

TOWNSHIP	RANGE	SECTION	¼, ¼ OF SECTION	TAX LOT	# OF ACRES IRRIGATED	OTHER USE	CERTIFICATE/SUPPLEMENTAL
38	1W	18	SE NE	200	0.43		
38	1W	18	NESE	200	4.57		
38	1W	18	NESE	2001	1.90		
38	1W	18	SE SE	2001	2.00		

7) **EXHIBITS**

A. A map showing the location of the present and proposed irrigated lands.

TALENT IRRIGATION DISTRICT hereby certifies that the applicant and recipient are the deed holders of subject properties; that our files are complete with a copy of the recorded documents; that the applicant's land has been irrigated within the last five years or the right appurtenant is not subject to forfeiture, and that applicant and recipient hereby authorize the transfer proposed herein.

NOTICE IS HEREBY GIVEN that this proposed change is subject to the approval of the Bureau of Reclamation and the Oregon Water Resources Department and that the Bureau of Reclamation and/or the Oregon Water Resources Department may reject the transfer or may require mitigation to avoid injury.

TALENT IRRIGATION DISTRICT, AND APPLICANT, HEREBY SWEAR THAT THE ABOVE NOTICE FOR TRANSFER OF WATER RIGHT AND THE STATEMENT'S MADE ARE TRUE AND CORRECT.

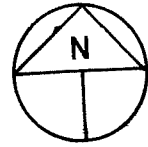
APPLICANT: B. B. Zare Donald H. Julie Lynne DATE: 10-28-04
 HUGHES → JAMES D. AND KAREN K. HUGHES
 RECIPIENT: Donald H. Julie Lynne DATE: 12-11-04
GRAY → DONALD H. JULIE LYNN GRAY
 FOR DISTRICT: Jim Pendleton, Manager DATE: 3-9-05

Map 1 of 2

MAP OF WATER RIGHT TRANSFER PLACE OF USE
SE1/4SW1/4 AND SW1/4SW1/4 Section 32, T. 38 S., R. 1 E.,
NE1/4NW1/4, Section 5, T. 39 S., R. 1 E.
Willamette Meridian, Jackson County, Oregon


For
Ben Zare and Linda M. Zare, Trustees
Zare Loving Trust dated October 14, 1996
1609 Highway 99
Ashland, OR. 97520
December 8, 2004


05-1
Township 38
Range 1E
Section 32
Tax Lots 1700
1702
"From Land"
8.90 Acres





LEGEND

Scale 1" = 400'

 Denotes area Transfer Place of use
from T. 38 S., R. 1 E. Section 32 and
T. 39 S., R. 1 E., Section 5, Tax Lot 1702
and Tax Lot 1700.

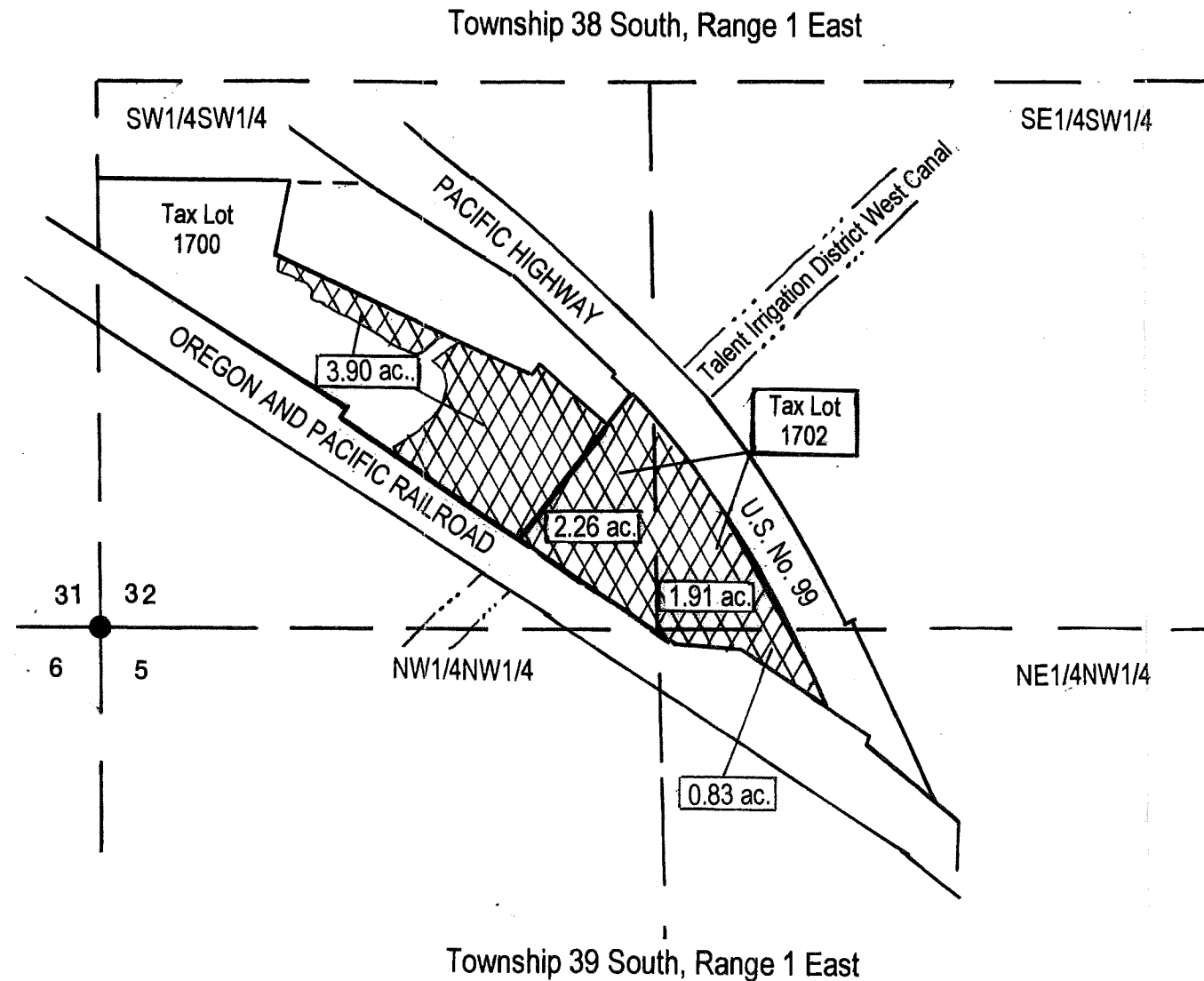
 Denotes area Transfer Place of Use
to T. 38 S., R. 1 W. Section 18, Tax
Lot 200 (Hughes, J.D. & K. K.)

 Denotes area Transfer Place of Use
To T. 38 S., R. 1 W. Section 18, Tax
Lot 2001 (Gray, D. H. & Hague-Gray, J. L.)

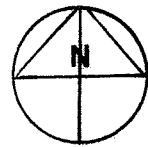


Certified Water Right Examiner
HAROLD L. CENTER, P.L.S., C.W.R.E.
2604 David Lane – Medford, Or. 97504
541-535-6108, Fax 541-535-8752
Oregon C.W.R.E. No. 152
Certificate Renewal Date – 12-31-2005

This map was prepared for the purpose of
identifying the location of a water right only
and is not intended to provide legal dimensions
or location of property ownership lines.






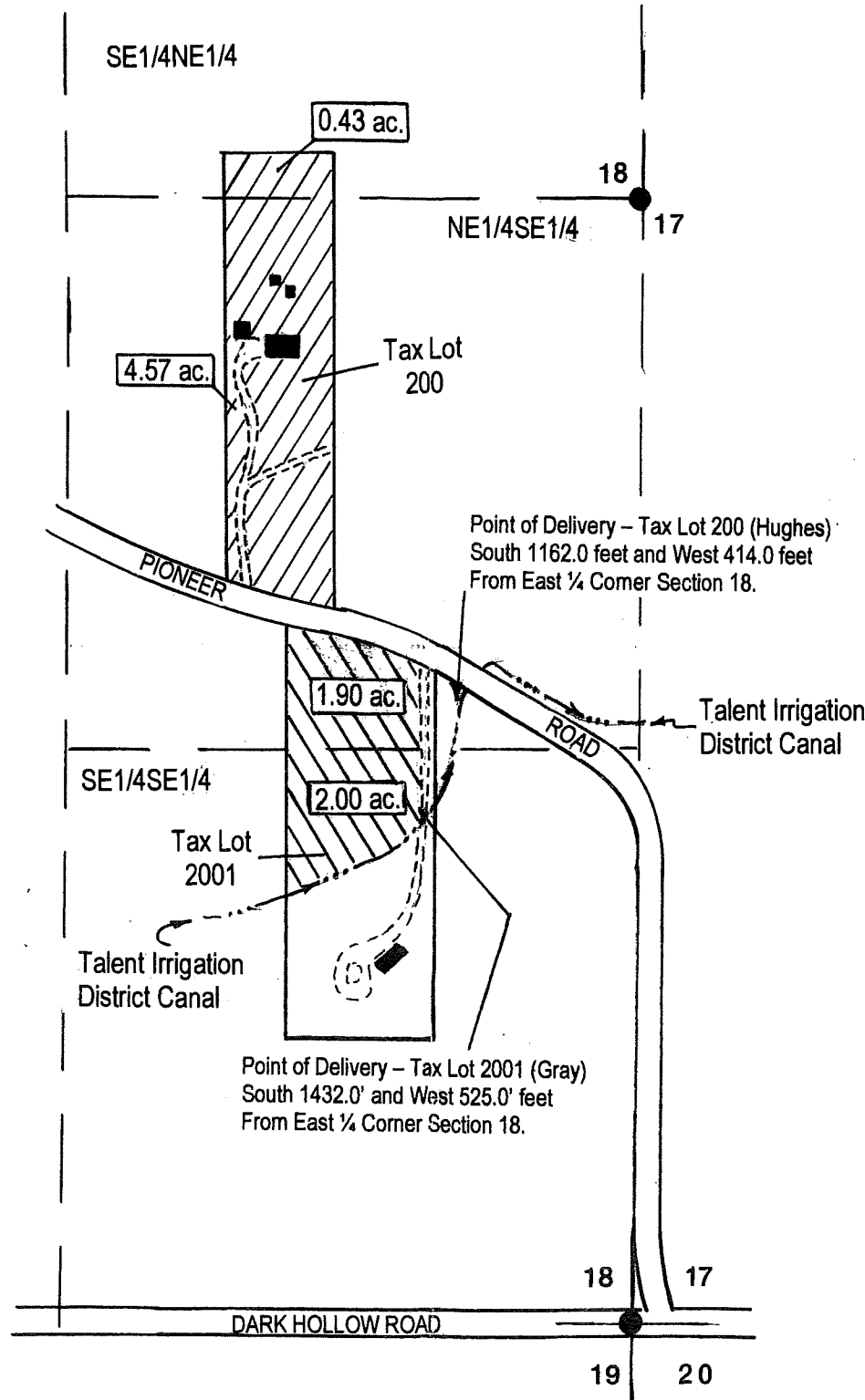
T 10277



LEGEND

Scale 1" = 400'

-  Denotes area Transfer Place of use from T. 38 S., R. 1 E. Section 32 and T. 39 S., R. 1 E., Section 5, Tax Lot 1702 and Tax Lot 1700.
-  Denotes area Transfer Place of Use to T. 38 S., R. 1 W. Section 18, Tax Lot 200 (Hughes, J.D. & K. K.)
-  Denotes area Transfer Place of Use To T. 38 S., R. 1 W. Section 18, Tax Lot 2001 (Gray, D. H. & Hague-Gray, J. L.)



MAP OF WATER RIGHT TRANSFER PLACE OF USE
SE1/4SW1/4 AND SW1/4SW1/4 Section 32, T. 38 S., R. 1 E.,
NE1/4NW1/4, Section 5, T. 39 S., R. 1 E.
Willamette Meridian, Jackson County, Oregon
For

Ben Zare and Linda M. Zare, Trustees
Zare Loving Trust dated October 14, 1996
1609 Highway 99
Ashland, OR. 97520
December 8, 2004



Certified Water Right Examiner
HAROLD L. CENTER, P.L.S., C.W.R.E.
2604 David Lane - Medford, Or. 97504
541-535-6108, Fax 541-535-8752
Oregon C.W.R.E. No. 152
Certificate Renewal Date - 12-31-2005

This map was prepared for the purpose of identifying the location of a water right only and is not intended to provide legal dimensions or location of property ownership lines.

State of Oregon
WATER RESOURCES DEPARTMENT
NOTICE OF DISTRICT PERMANENT TRANSFER
(ORS 540.580)

DISTRICT: TALENT IRRIGATION DISTRICT
ADDRESS: P.O. BOX 467
TALENT, OREGON 97540
PHONE: (541) 535-1529

1) WATER RIGHT

CERTIFICATE (S): 79212 & Permit 25915 has been proved up within TID
PRIORITY: 5/23/1912, 8/20/1915, 7/31/1915, 9/6/1915 9/6/1915

WATER RIGHT LISTED UNDER NAME OF: 79212 in Talent Irrigation District's name; 25915 in U.S.B.R.'s name
IN CERTIFICATE

2) APPLICANT

NAME: Suncrest Partners LLC, by Terry Buntin
ADDRESS: 562 Parson, Medford, OR 97501
ENCUMBERANCES: None

3) TYPE OF CHANGE: PERMANENT CHANGE IN PLACE OF USE

4) LOCATION OF USE: AUTHORIZED POINT OF DIVERSION: On file with the Oregon Water Resources Department

LOCATION OF AUTHORIZED PLACE OF USE

TOWNSHIP	RANGE	SECTION	¼, ¼ OF SECTION	TAX LOT	# OF ACRES IRRIGATED	OTHER USE	CERTIFICATE/SUPPLEMENT
38S	1W	23A	SW NE	900	3.0		79212 and permit 25915
38S	1W	23A	SW NE	905	2.1		79212 and permit 25915

5) RECIPIENT

NAME: Silver Springs Ranch
ADDRESS: 3140 Juanipero, Medford, OR 97504

6) LOCATION OF PROPOSED USE

TOWNSHIP	RANGE	SECTION	¼, ¼ OF SECTION	TAX LOT	# OF ACRES IRRIGATED	OTHER USE	CERTIFICATE/SUPPLEMENT
39S	1E	03	NE NE	391E03100	5.1		79212 and permit 25915

7) EXHIBITS

A. A map showing the location of the present and proposed irrigated lands.

TALENT IRRIGATION DISTRICT hereby certifies that the applicant and recipient are the deed holders of subject properties; that our files are complete with a copy of the recorded documents; that the applicant's land has been irrigated within the last five years or the right appurtenant is not subject to forfeiture, and that applicant and recipient hereby authorize the transfer proposed herein.

NOTICE IS HEREBY GIVEN that this proposed change is subject to the approval of the Bureau of Reclamation and the Oregon Water Resources Department and that the Bureau of Reclamation and/or the Oregon Water Resources Department may reject the transfer or may require mitigation to avoid injury.

TALENT IRRIGATION DISTRICT, AND APPLICANT, HEREBY SWEAR THAT THE ABOVE NOTICE FOR TRANSFER OF WATER RIGHT AND THE STATEMENT'S MADE ARE TRUE AND CORRECT.

APPLICANT: [Signature]

DATE: 3/15/04

RECIPIENT: [Signature]

DATE: 3-24-04

FOR DISTRICT: [Signature]
Jim Pendleton, Manager

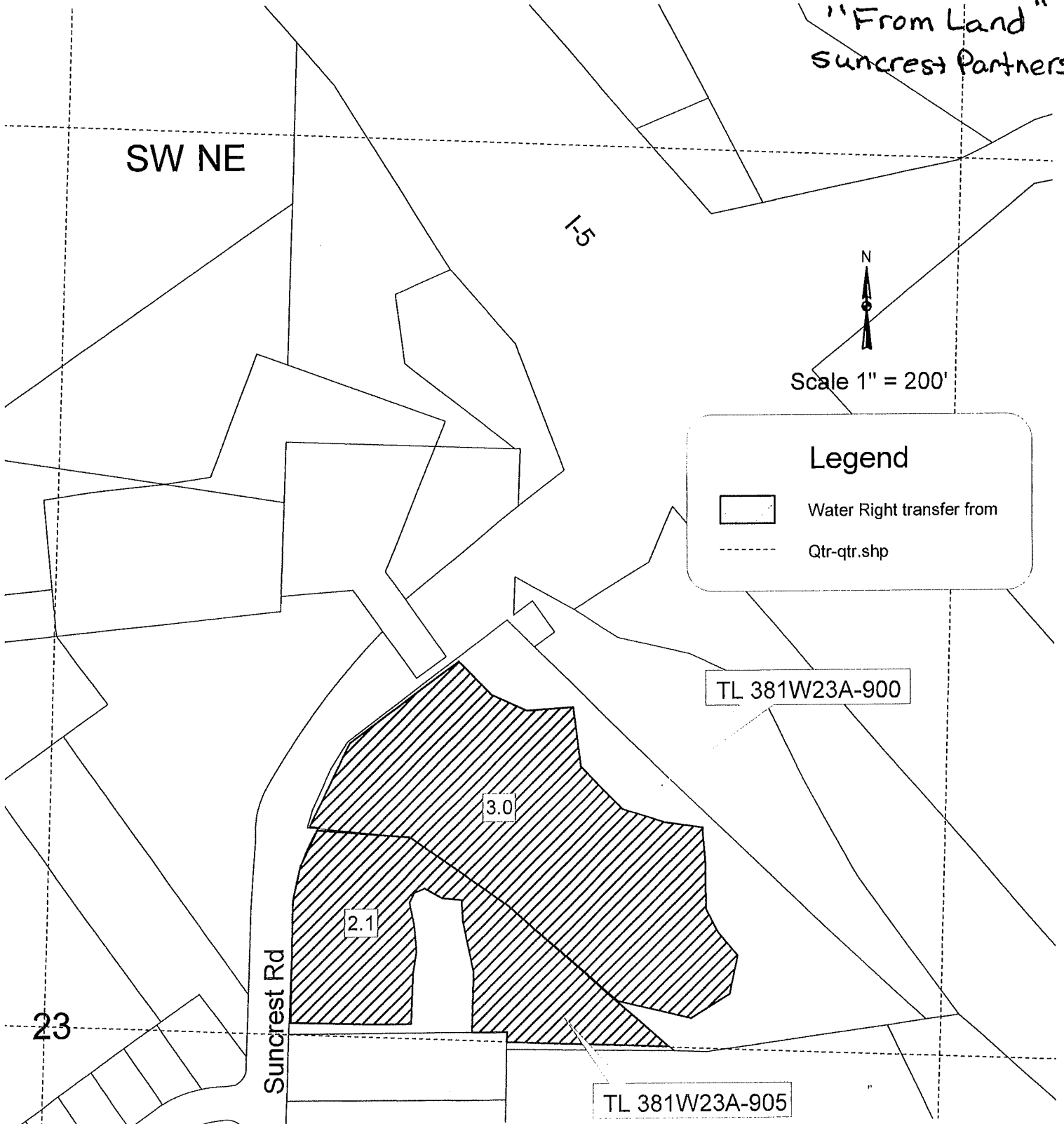
DATE: 3-9-05

Water Right transfer from
Suncrest Partners LLC
38-1W-23A- 900 & 905
to

Lora Schleining

Township 38
Range 1W
Section 23A
Tax Lot 900 3.00Ac
Tax Lot 905 2.10Ac

"From Land"
Suncrest Partners



TL 381W23A-900

3.0

2.1

TL 381W23A-905

State of Oregon
WATER RESOURCES DEPARTMENT
NOTICE OF DISTRICT PERMANENT TRANSFER
(ORS 540.580)

DISTRICT: TALENT IRRIGATION DISTRICT
ADDRESS: P.O. BOX 467
TALENT, OREGON 97540
PHONE: (541) 535-1529

1) **WATER RIGHT**

CERTIFICATE (S): 79212 & Permit 25915 has been proved up within TID
PRIORITY: 5/23/1912, 8/20/1915, 7/31/1915, 9/6/1915 9/6/1915

WATER RIGHT LISTED UNDER NAME OF: 79212 in Talent Irrigation District's name; 25915 in U.S.B.R.'s name
IN CERTIFICATE

2) **APPLICANT**

NAME: John Schleining
ADDRESS: 3140 Jaunipero, Medford OR 97504
ENCUMBERANCES:

3) **TYPE OF CHANGE:** PERMANENT CHANGE IN PLACE OF USE

4) **LOCATION OF USE:** AUTHORIZED POINT OF DIVERSION: On file with the Oregon Water Resources Department

LOCATION OF AUTHORIZED PLACE OF USE

TOWNSHIP	RANGE	SECTION	¼, ¼ OF SECTION	TAX LOT	# OF ACRES IRRIGATED	OTHER USE	CERTIFICATE/SUPPLEMENT
39S	1E	14	SE SE	500	1.4		

5) **RECIPIENT** *Lara*

NAME: ~~John~~ Lara Schleining
ADDRESS: 3140 Jaunipero, Medford OR 97504

6) **LOCATION OF PROPOSED USE**

TOWNSHIP	RANGE	SECTION	¼, ¼ OF SECTION	TAX LOT	# OF ACRES IRRIGATED	OTHER USE	CERTIFICATE/SUPPLEMENT
39S	1E	03	NE NE	100	1.4		

7) **EXHIBITS**

A. A map showing the location of the present and proposed irrigated lands.

TALENT IRRIGATION DISTRICT hereby certifies that the applicant and recipient are the deed holders of subject properties; that our files are complete with a copy of the recorded documents; that the applicant's land has been irrigated within the last five years or the right appurtenant is not subject to forfeiture, and that applicant and recipient hereby authorize the transfer proposed herein.

NOTICE IS HEREBY GIVEN that this proposed change is subject to the approval of the Bureau of Reclamation and the Oregon Water Resources Department and that the Bureau of Reclamation and/or the Oregon Water Resources Department may reject the transfer or may require mitigation to avoid injury.

TALENT IRRIGATION DISTRICT, AND APPLICANT, HEREBY SWEAR THAT THE ABOVE NOTICE FOR TRANSFER OF WATER RIGHT AND THE STATEMENT'S MADE ARE TRUE AND CORRECT.

APPLICANT: *[Signature]*

DATE: 12-2-04

RECIPIENT: *[Signature]*

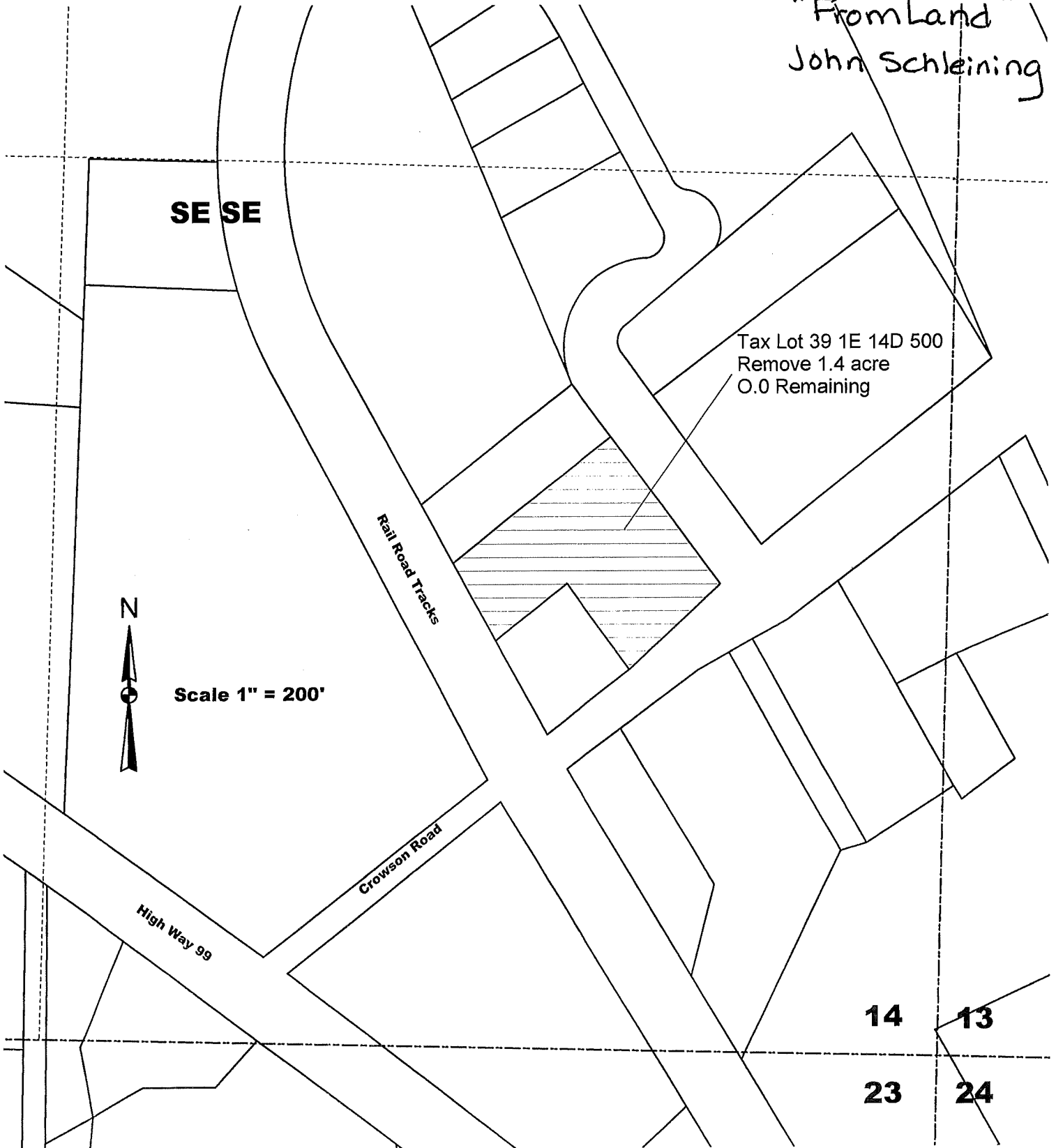
DATE: 12-2-04

FOR DISTRICT: *[Signature]*
Jim Pendleton, Manager

DATE: 3-9-05

Transfer from
T 39 S, R 1 E, Sec 14, W.M.
Tax Lot 500

Township 39
Range 1E
Section 14D
Tax Lot 500
1.4 Acres
"FromLand"
John Schleining



SE SE

Tax Lot 39 1E 14D 500
Remove 1.4 acre
0.0 Remaining



Scale 1" = 200'

Rail Road Tracks

Crowson Road

High Way 99

14 13
23 24

State of Oregon
 WATER RESOURCES DEPARTMENT
NOTICE OF DISTRICT PERMANENT TRANSFER
 (ORS 540.580)

DISTRICT: TALENT IRRIGATION DISTRICT
 ADDRESS: P.O. BOX 467
 TALENT, OREGON 97540
 PHONE: (541) 535-1529

1) **WATER RIGHT**

CERTIFICATE (S): 79212 & Permit 25915 has been proved up within TID
 PRIORITY: 5/23/1912, 8/20/1915, 7/31/1915, 9/6/1915 9/6/1915

WATER RIGHT LISTED UNDER NAME OF: 79212 in Talent Irrigation District's name; 25915 in U.S.B.R.'s name
 IN CERTIFICATE

2) **APPLICANT** *Lara*

NAME: ~~Lara~~ Schleinig
 ADDRESS: 3140 Juanipero, Medford, OR 97504
 ENCUMBERANCES: None

3) **TYPE OF CHANGE:** PERMANENT CHANGE IN PLACE OF USE

4) **LOCATION OF USE:** AUTHORIZED POINT OF DIVERSION: On file with the Oregon Water Resources Department

LOCATION OF AUTHORIZED PLACE OF USE

TOWNSHIP	RANGE	SECTION	¼, ¼ OF SECTION	TAX LOT	# OF ACRES IRRIGATED	OTHER USE	CERTIFICATE/SUPPLEMENT
39S	1E	03	NE NE	391E03100	3.2		79212 and permit 25915

5) **RECIPIENT** *Lara*

NAME: ~~Lara~~ Schleinig
 ADDRESS: 3140 Juanipero, Medford, OR 97504

6) **LOCATION OF PROPOSED USE**

TOWNSHIP	RANGE	SECTION	¼, ¼ OF SECTION	TAX LOT	# OF ACRES IRRIGATED	OTHER USE	CERTIFICATE/SUPPLEMENT
38S	1E	34	SE SE	391E03100	0.7		79212 and permit 25915
39S	1E	03	NE NE	391E03100	2.5		79212 and permit 25915

7) **EXHIBITS**

A. A map showing the location of the present and proposed irrigated lands.

TALENT IRRIGATION DISTRICT hereby certifies that the applicant and recipient are the deed holders of subject properties; that our files are complete with a copy of the recorded documents; that the applicant's land has been irrigated within the last five years or the right appurtenant is not subject to forfeiture, and that applicant and recipient hereby authorize the transfer proposed herein.

NOTICE IS HEREBY GIVEN that this proposed change is subject to the approval of the Bureau of Reclamation and the Oregon Water Resources Department and that the Bureau of Reclamation and/or the Oregon Water Resources Department may reject the transfer or may require mitigation to avoid injury.

TALENT IRRIGATION DISTRICT, AND APPLICANT, HEREBY SWEAR THAT THE ABOVE NOTICE FOR TRANSFER OF WATER RIGHT AND THE STATEMENT'S MADE ARE TRUE AND CORRECT.

APPLICANT: *Lara Schleinig*
 RECIPIENT: *Lara Schleinig*
 FOR DISTRICT: *Jim Pendleton*
 Jim Pendleton, Manager

DATE: 12/1/04
 DATE: 12/1/04
 DATE: 3-9-05

Schleining Transfer

T 39 S, R 1 E, Section 3, W.M.

Tax Lot 100 05-3

Township 39

Range 1E

Section 03

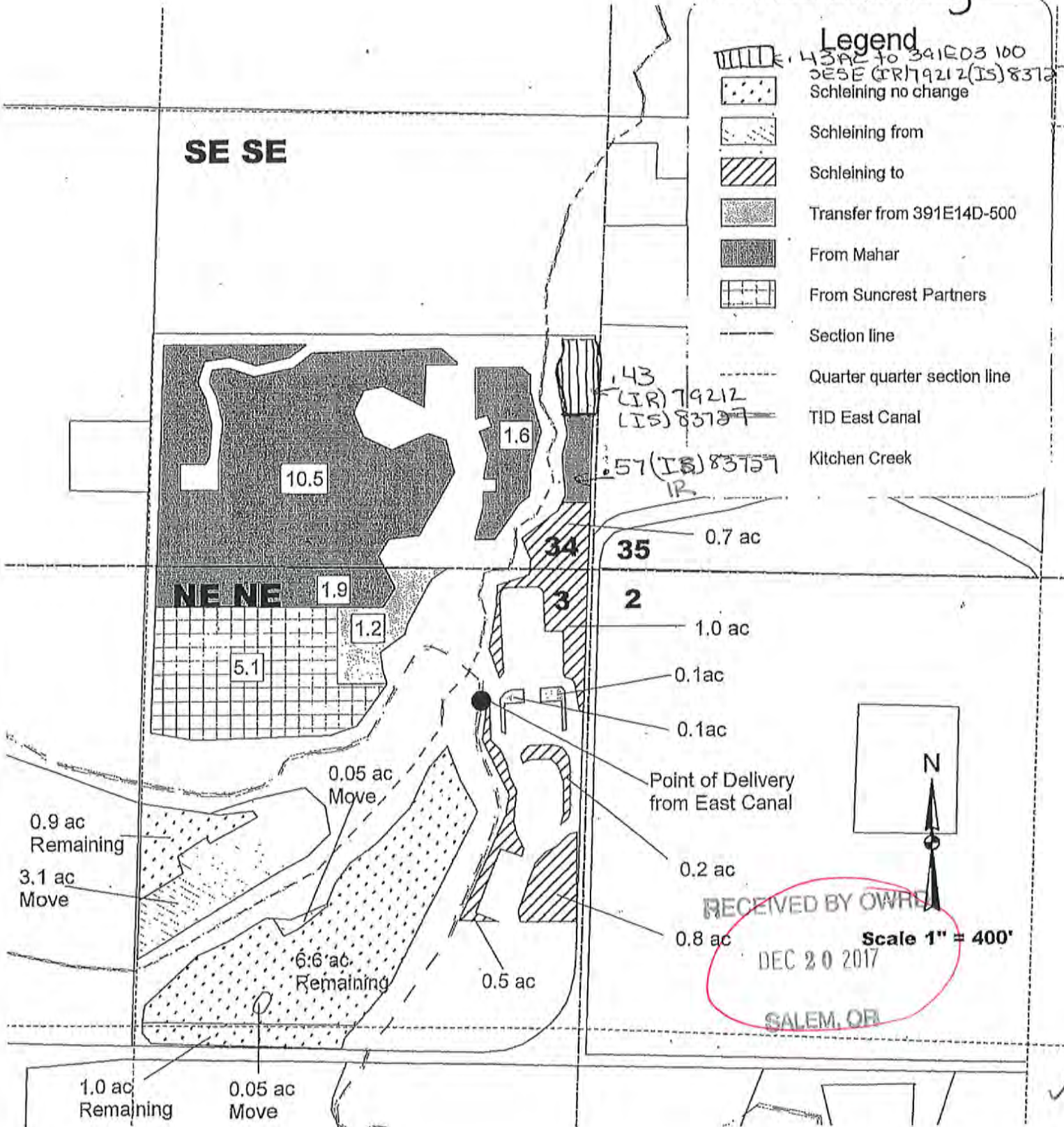
Tax Lot 100

Amended map

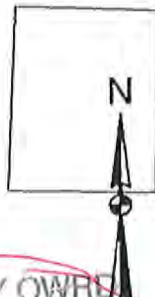
T-10277

24.70 Acres

"To Land"
Lara Schleining



- Legend**
- 43 ac to 391E03 100
 - 3ESE (LR) 79212 (LS) 83737 Schleining no change
 - Schleining from
 - Schleining to
 - Transfer from 391E14D-500
 - From Mahar
 - From Suncrest Partners
 - Section line
 - Quarter quarter section line
 - TID East Canal
 - Kitchen Creek



RECEIVED BY OWRS
DEC 20 2017
SALEM, OR
Scale 1" = 400'

Schleining Transfer

T 39 S, R 1 E, Section 3, W.M.

Tax Lot 100

Township 39

Range 1E

Section 03

Tax Lot 100

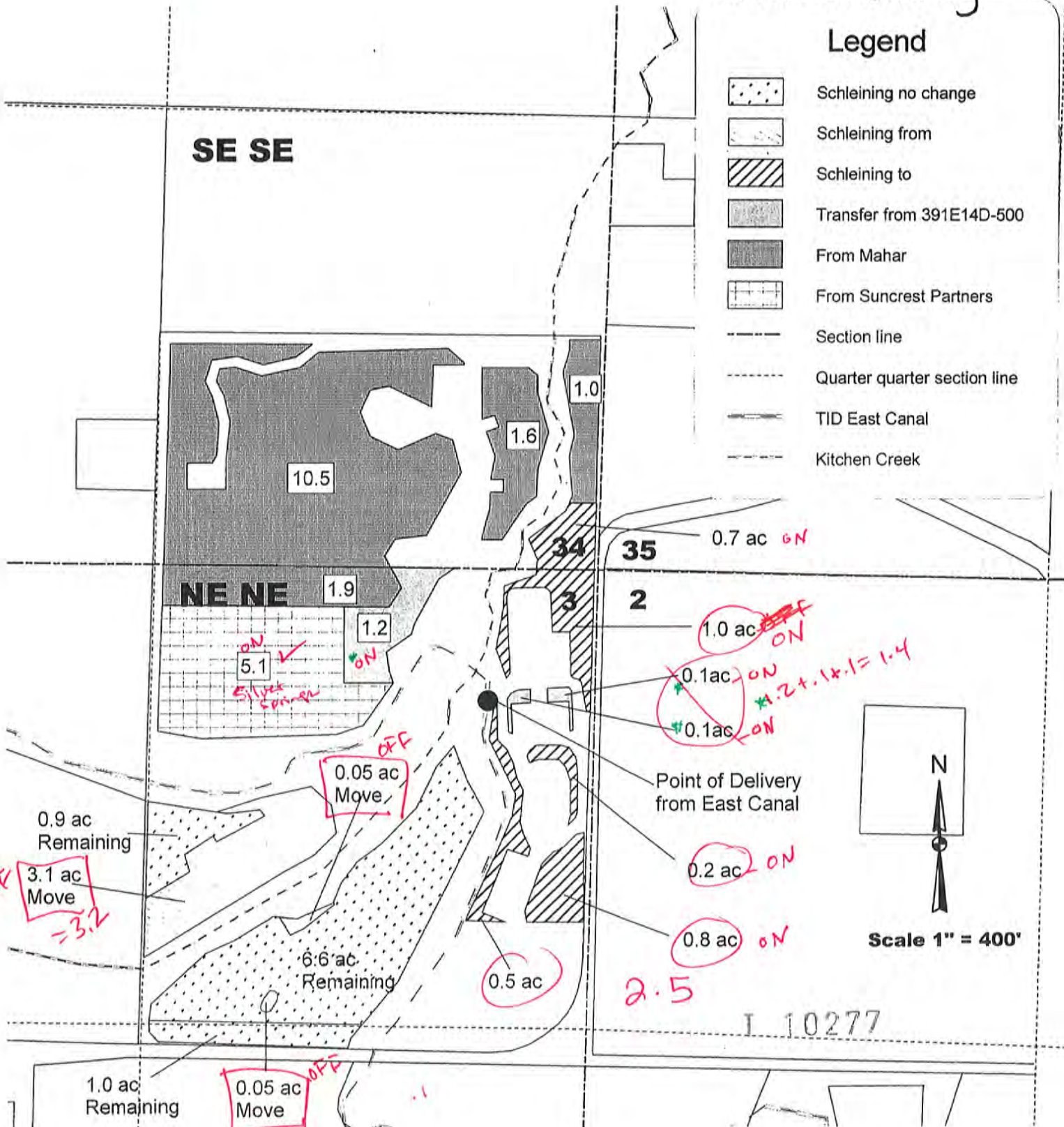
24.70 Acres

"To Land"
Lara Schleining

SUPERSEDED

Legend

- Schleining no change
- Schleining from
- Schleining to
- Transfer from 391E14D-500
- From Mahar
- From Suncrest Partners
- Section line
- Quarter quarter section line
- TID East Canal
- Kitchen Creek



State of Oregon
 WATER RESOURCES DEPARTMENT
NOTICE OF DISTRICT PERMANENT TRANSFER
 (ORS 540.580)

DISTRICT: TALENT IRRIGATION DISTRICT
 ADDRESS: P.O. BOX 467
 TALENT, OREGON 97540
 PHONE: (541) 535-1529

1) **WATER RIGHT**

CERTIFICATE (S): ~~79212~~ **79212 OK** & Permit 25915 has been proved up within TID
 PRIORITY: 5/23/1912, 8/20/1915, 7/31/1915, 9/6/1915 9/6/1915

WATER RIGHT LISTED UNDER NAME OF: 79212 in Talent Irrigation District's name; 25915 in U.S.B.R.'s name
 IN CERTIFICATE

2) **APPLICANT**

NAME: Crystal Springs Development Group
 ADDRESS: 1014 N. Riverside, Medford, OR 97501
 ENCUMBERANCES: None

3) **TYPE OF CHANGE:** PERMANENT CHANGE IN PLACE OF USE

4) **LOCATION OF USE:** AUTHORIZED POINT OF DIVERSION: On file with the Oregon Water Resources Department

LOCATION OF AUTHORIZED PLACE OF USE

Amended see 12-20-17

TOWNSHIP	RANGE	SECTION	¼, ¼ OF SECTION	TAX LOT	# OF ACRES IRRIGATED	OTHER USE	CERTIFICATE/SUPPLEMENT
37S	1W	27	SE NW	800	0.5		

5) **RECIPIENT**

NAME: Raul & Thalia Keple
 ADDRESS: 500 Jeffrey Drive, Ashland, OR 97520

6) **LOCATION OF PROPOSED USE**

TOWNSHIP	RANGE	SECTION	¼, ¼ OF SECTION	TAX LOT	# OF ACRES IRRIGATED	OTHER USE	CERTIFICATE/SUPPLEMENT
39S	2E	20	NE SW	505	0.5		

7) **EXHIBITS**

A. A map showing the location of the present and proposed irrigated lands.

TALENT IRRIGATION DISTRICT hereby certifies that the applicant and recipient are the deed holders of subject properties; that our files are complete with a copy of the recorded documents; that the applicant's land has been irrigated within the last five years or the right appurtenant is not subject to forfeiture, and that applicant and recipient hereby authorize the transfer proposed herein.

NOTICE IS HEREBY GIVEN that this proposed change is subject to the approval of the Bureau of Reclamation and the Oregon Water Resources Department and that the Bureau of Reclamation and/or the Oregon Water Resources Department may reject the transfer or may require mitigation to avoid injury.

TALENT IRRIGATION DISTRICT, AND APPLICANT, HEREBY SWEAR THAT THE ABOVE NOTICE FOR TRANSFER OF WATER RIGHT AND THE STATEMENTS MADE ARE TRUE AND CORRECT.

APPLICANT: _____

DATE: 11-11-03 ^{11C}

RECIPIENT: Raul Keple

DATE: 11-19-03

FOR DISTRICT: _____

DATE: 3-9-05

Jim Pendleton, Manager

T 10277

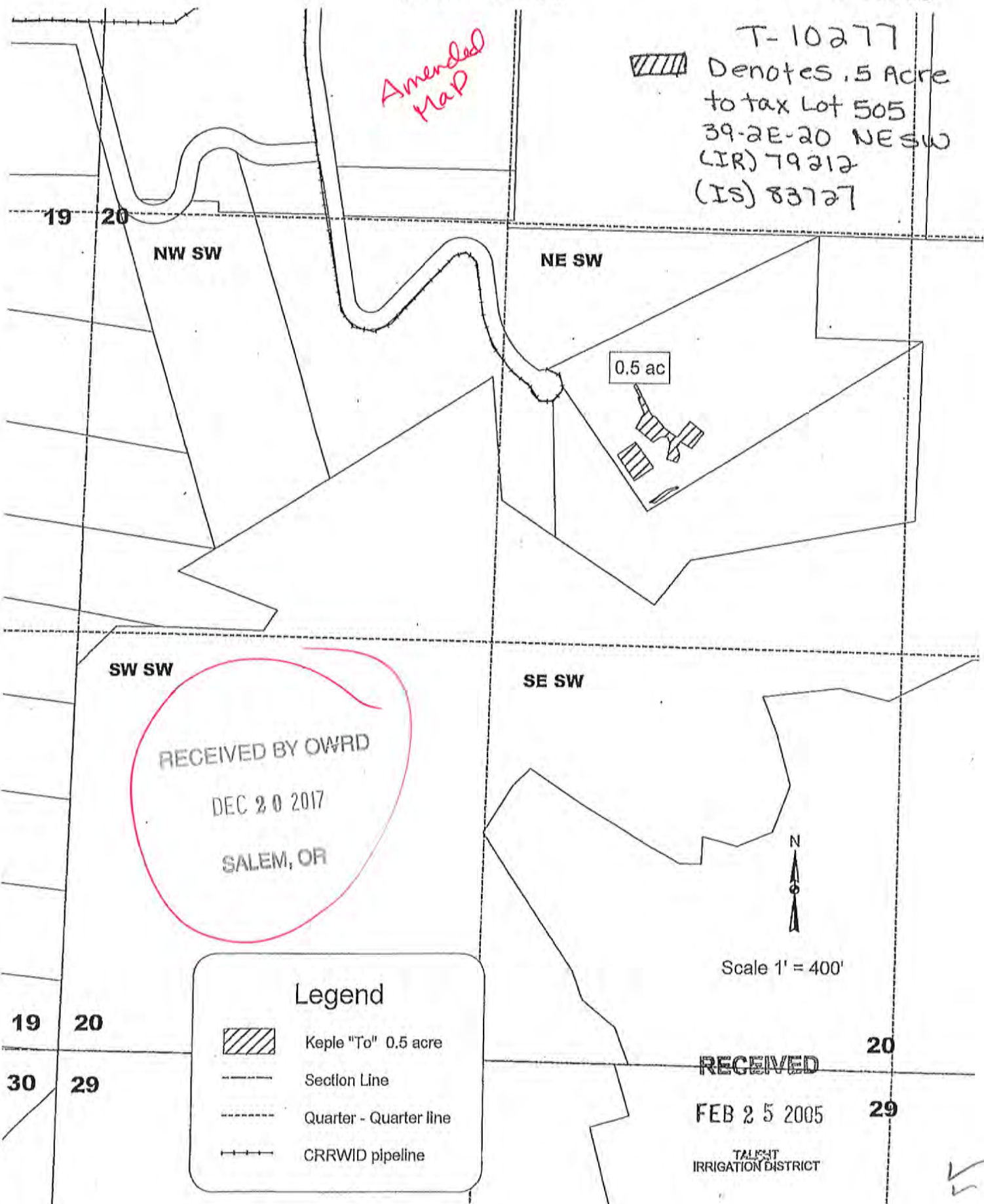
Paul & Thalia Keple

Transfer to
39-2E-20-505

05-12
"To Land"

*Amended
Map*

T-10277
Denotes .5 Acre
to tax Lot 505
39-2E-20 NESW
(IR) 79212
(IS) 83727







SW SW

SE SW

RECEIVED BY OWRD
DEC 20 2017
SALEM, OR

Legend

-  Keple "To" 0.5 acre
-  Section Line
-  Quarter - Quarter line
-  CRRWID pipeline

N
Scale 1' = 400'

RECEIVED
FEB 25 2005
TALENT
IRRIGATION DISTRICT

SUPERSEDED

Water Right transfer from
Louis Mahar
371W27800
to
Keple

Township 37
Range 1W
Section 27
Tax Lot 800

"From" Land
05-12

21 | 22

28 | 27

NW NW

NE NW

SW NW

SE NW

0.5 ac

Tax Lot 37-1W-37-800



Scale 1" = 400'

T 10277

STATE OF OREGON
 WATER RESOURCES DEPARTMENT
NOTICE OF DISTRICT PERMANENT TRANSFER
 (ORS 540.580)

DISTRICT: TALENT IRRIGATION DISTRICT
 ADDRESS: P.O. BOX 467
 TALENT, OREGON 97540
 PHONE: (541) 535-1529

1) **WATER RIGHT**

CERTIFICATE (S): 79212 & Permit 25915 has been proved up within TID
 PRIORITY: 5/23/1912, 8/20/1915, 7/31/1915, 9/6/1915 9/6/1915

WATER RIGHT LISTED UNDER NAME OF: 79212 in Talent Irrigation District's name; 25915 in U.S.B.R.'s name
 IN CERTIFICATE

2) **APPLICANT**

NAME: JOHN M. GRITSCH AND HELEN E. GRITSCH
 ADDRESS: 3100 CAMP BAKER ROAD MEDFORD, OR 97501
 ENCUMBERANCES: None

3) **TYPE OF CHANGE:** PERMANENT CHANGE IN PLACE OF USE

4) **LOCATION OF USE:** AUTHORIZED POINT OF DIVERSION: On file with the Oregon Water Resources Department
 LOCATION OF AUTHORIZED PLACE OF USE

TOWNSHIP	RANGE	SECTION	¼, ¼ OF SECTION	TAX LOT	# OF ACRES IRRIGATED	OTHER USE	CERTIFICATE/SUPPLEMENTAL
38S	1W	17	SW NW	4403	2.00		

5) **RECIPIENT**

NAME: GRITSCH COMPANY LLC
 ADDRESS: 3028 CAMP BAKER ROAD, MEDFORD OR. 97501

6) **LOCATION OF PROPOSED USE**

TOWNSHIP	RANGE	SECTION	¼, ¼ OF SECTION	TAX LOT	# OF ACRES IRRIGATED	OTHER USE	CERTIFICATE/SUPPLEMENTAL
38S	1W	17	SE NW	4404	0.75		
38S	1W	17	SW NW	4403	1.25		

7) **EXHIBITS**

A. A map showing the location of the present and proposed irrigated lands.

TALENT IRRIGATION DISTRICT hereby certifies that the applicant and recipient are the deed holders of subject properties; that our files are complete with a copy of the recorded documents; that the applicant's land has been irrigated within the last five years or the right appurtenant is not subject to forfeiture, and that applicant and recipient hereby authorize the transfer proposed herein.

NOTICE IS HEREBY GIVEN that this proposed change is subject to the approval of the Bureau of Reclamation and the Oregon Water Resources Department and that the Bureau of Reclamation and/or the Oregon Water Resources Department may reject the transfer or may require mitigation to avoid injury.

TALENT IRRIGATION DISTRICT, AND APPLICANT, HEREBY SWEARS THAT THE ABOVE NOTICE FOR TRANSFER OF WATER RIGHT AND THE STATEMENT'S MADE ARE TRUE AND CORRECT.

APPLICANT: [Signature] DATE: 3/23/05

RECIPIENT: [Signature] DATE: 3/23/05

FOR DISTRICT: [Signature] DATE: 5-12-05

Jim Pendleton, Manager





Gritsch
05-35
From + To
Lands

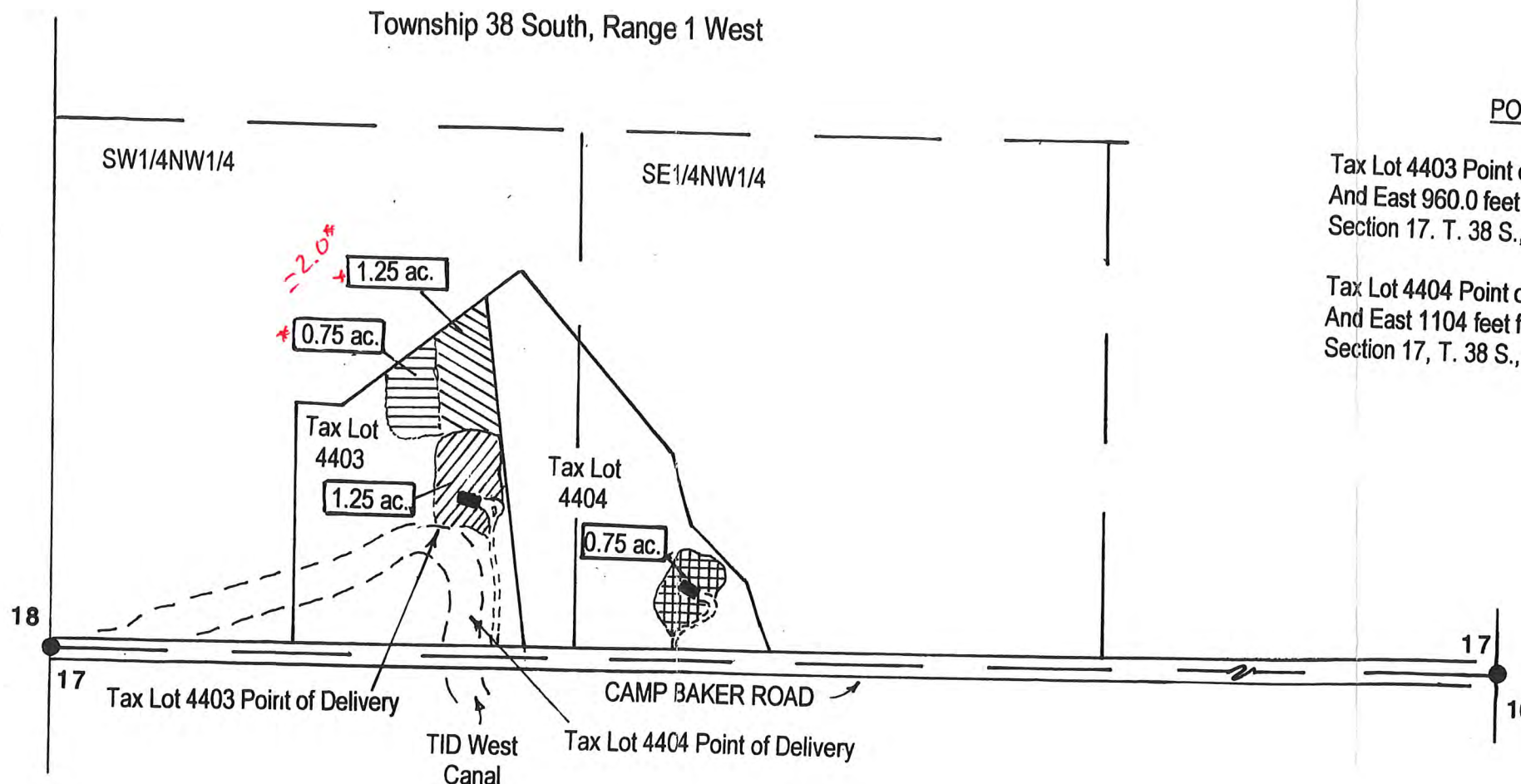
38-1W-17
TL 4403 1.25 AC
TL 4404 .75 AC.

MAP OF WATER RIGHT TRANSFER PLACE OF USE
SW1/4NW1/4 and SE1/4NW1/4 Section 17
Township 38 South, Range 1 West
Willamette Meridian, Jackson County, OR.
For
John M. Gritsch and Helen E. Gritsch
3100 Camp Baker Road
Medford, OR. 97501
March 21, 2005



LEGEND

- Scale 1" = 400'
- Denotes found survey monument
-  Denotes area Transfer Place of Use From Tax Lot 4403 to new location Tax Lot 4403, 38 1W 17.
-  Denotes area Transfer Place of Use From Tax Lot 4403 to new location Tax Lot 4404, 38 1W 17.
-  Denotes area Transfer Place of Use To T. 38 S., R. 1 W., Sec. 17, Tax Lot 4403 (Gritsch, J. M. and H. E.)
-  Denotes area Transfer Place of Use To T. 38 S., R. 1 W., Sec. 17, Tax Lot 4404 (Gritsch Company L.L.C.)



POINT OF DELIVERY

Tax Lot 4403 Point of Delivery – North 382.0 feet
And East 960.0 feet from West one-quarter corner
Section 17, T. 38 S., R. 1 W., W.M.

Tax Lot 4404 Point of Delivery – North 84.0 feet
And East 1104 feet from West one-quarter corner
Section 17, T. 38 S., R. 1 W., W.M.

Certified Water Right Examiner
HAROLD L. CENTER, P.L.S., C.W.R.E.
2604 David Lane – Medford, Or. 97504
541-535-6108, Fax 541-535-8752
Oregon C.W.R.E. No. 152
Certificate Renewal Date – 12-31-2005



This map was prepared for the purpose of
identifying the location of a water right only
and is not intended to provide legal dimensions
or location of property ownership lines.

65-43

STATE OF OREGON
WATER RESOURCES DEPARTMENT
NOTICE OF DISTRICT PERMANENT TRANSFER
(ORS 540.580)

DISTRICT: TALENT IRRIGATION DISTRICT
ADDRESS: P.O. BOX 467
TALENT, OREGON 97540
PHONE: (541) 535-1529

1) WATER RIGHT

CERTIFICATE (S): 79212 & Permit 25915 has been proved up within TID
PRIORITY: 5/23/1912, 8/20/1915, 7/31/1915, 9/6/1915 9/6/1915

WATER RIGHT LISTED UNDER NAME OF: 79212 in Talent Irrigation District's name; 25915 in U.S.B.R.'s name
IN CERTIFICATE

2) APPLICANT

NAME: Diana Rasmussen
ADDRESS: 316 Coral Circle Phoenix OR 97535
ENCUMBERANCES: None

3) TYPE OF CHANGE: PERMANENT CHANGE IN PLACE OF USE

4) LOCATION OF USE: AUTHORIZED POINT OF DIVERSION: On file with the Oregon Water Resources Department
LOCATION OF AUTHORIZED PLACE OF USE

TOWNSHIP	RANGE	SECTION	¼, ¼ OF SECTION	TAX LOT	# OF ACRES IRRIGATED	OTHER USE	CERTIFICATE/SUPPLEMENTAL
38	1W	16 AB	NW NE	2105	.25		

5) RECIPIENT

NAME: MACK P. RANSOM AND AMY S. RANSOM
ADDRESS: 1550 PINECREST TERRACE ASHLAND, OR. 97520

6) LOCATION OF PROPOSED USE

TOWNSHIP	RANGE	SECTION	¼, ¼ OF SECTION	TAX LOT	# OF ACRES IRRIGATED	OTHER USE	CERTIFICATE/SUPPLEMENTAL
39S	1E	15 (CA)	Nw¼SE¼	122	0.25	IRR.	

7) EXHIBITS

A. A map showing the location of the present and proposed irrigated lands.

TALENT IRRIGATION DISTRICT hereby certifies that the applicant and recipient are the deed holders of subject properties; that our files are complete with a copy of the recorded documents; that the applicant's land has been irrigated within the last five years or the right appurtenant is not subject to forfeiture, and that applicant and recipient hereby authorize the transfer proposed herein.

NOTICE IS HEREBY GIVEN that this proposed change is subject to the approval of the Bureau of Reclamation and the Oregon Water Resources Department and that the Bureau of Reclamation and/or the Oregon Water Resources Department may reject the transfer or may require mitigation to avoid injury.

TALENT IRRIGATION DISTRICT, AND APPLICANT, HEREBY SWEARS THAT THE ABOVE NOTICE FOR TRANSFER OF WATER RIGHT AND THE STATEMENT'S MADE ARE TRUE AND CORRECT.

APPLICANT: see attached DATE: _____

RECIPIENT: Amy Ransom DATE: 8-15-05

FOR DISTRICT: Jim Pendleton DATE: 11-7-05
Jim Pendleton, Manager

05-43


"From" Land

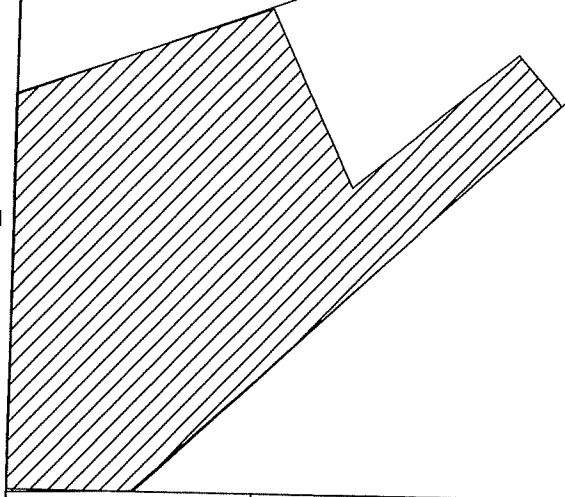
Transfer of Water Rights from
Diana K Rasmussen
T 38 South R 1 West Section 16AB
Lot 2105

"From Land
38-1W-16AB
Tax Lot 2105

Coral Circle

Legend

 Water Right to be Transferred
Remove .25 of an acre Water Right

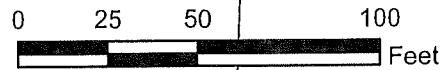


1

1st Street

BA

AB



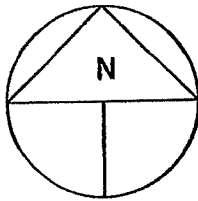
Scale 1" = 50'

Section 16

MAP OF WATER RIGHT TRANSFER
 NW1/4SE1/4 of Section 15
 Lot 6, Blk. 5 Timber Line Subdivision
 City of Ashland
 Township 39 South, Range 1 East
 Willamette Meridian, Jackson County, OR.

For
Amy and Mack Ransom
 1550 Pinecrest Terrace
 Ashland, OR. 97520

05-43
 39-1E-15CA
 Tax Lot 122
 .25 Acre
 "To Land"

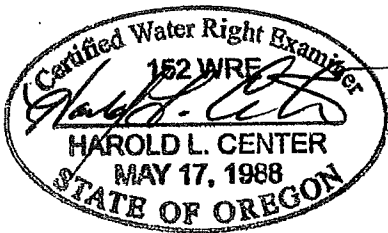


LEGEND

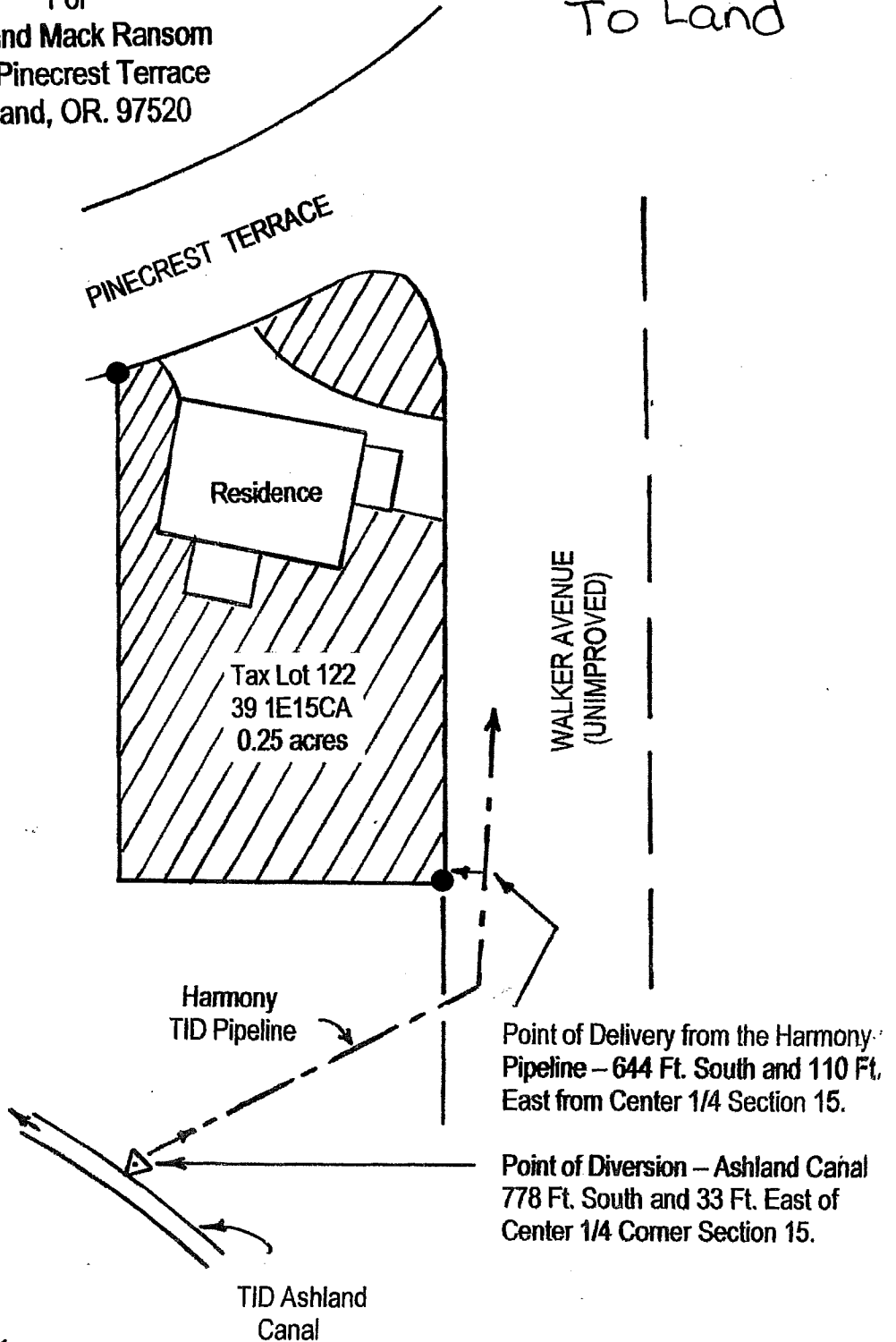
Scale 1" = 50'

● Denotes found survey monument

▨ Denotes area Transfer Place of Use
 To T. 39 S., R. 1 E., Sec 15 (CA)
 Tax Lot 122 (Ransom, Mack/Amy)



Certified Water Right Examiner
HAROLD L. CENTER, P.L.S., C.W.R.E.
 2604 David Lane – Medford, OR. 97504
 541-535-6108, Fax 541-535-8752
 Oregon C.W.R.E. No. 152
 Certificate Renewal Date, 12/31/05



This map was prepared for the purpose of identifying the location of a water right only and is not intended to provide legal dimensions or location of property ownership.

State of Oregon
WATER RESOURCES DEPARTMENT
NOTICE OF DISTRICT PERMANENT TRANSFER
(ORS 540.580)

DISTRICT: TALENT IRRIGATION DISTRICT
ADDRESS: P.O. BOX 467
TALENT, OREGON 97540
PHONE: (541) 535-1529

83727 perm only

1) WATER RIGHT

CERTIFICATE (S): ~~Permit 25915 has been proved up within TID~~
PRIORITY: 9/6/1915

79212 1^o per 12-20-17 Amendment

83727 1^o

WATER RIGHT LISTED UNDER NAME OF: 25915 in U.S.B.R.'s name
IN CERTIFICATE

2) APPLICANT

NAME: Louis F. Mahar
ADDRESS: 1014 N. Riverside, Medford, OR 97501
ENCUMBERANCES: None

3) TYPE OF CHANGE: PERMANENT CHANGE IN PLACE OF USE

see 12-20-17 amendment

4) LOCATION OF USE: AUTHORIZED POINT OF DIVERSION: On file with the Oregon Water Resources Department

LOCATION OF AUTHORIZED PLACE OF USE

TOWNSHIP	RANGE	SECTION	¼, ¼ OF SECTION	TAX LOT	# OF ACRES IRRIGATED	OTHER USE	CERTIFICATE/SUPPLEMENT
37	1 W	34	SE NW (BD)	1202	1.5		Permit 25915

5) RECIPIENT

NAME: Cecil M. / Patricia A. Pierson
ADDRESS: 5215 Dark Hollow Rd. Medford OR 97501

6) LOCATION OF PROPOSED USE

TOWNSHIP	RANGE	SECTION	¼, ¼ OF SECTION	TAX LOT	# OF ACRES IRRIGATED	OTHER USE	CERTIFICATE/SUPPLEMENT
38S	2 W	13	NE SW	2619	1.5		Permit 25915

7) EXHIBITS

A. A map showing the location of the present and proposed irrigated lands.

TALENT IRRIGATION DISTRICT hereby certifies that the applicant and recipient are the deed holders of subject properties; that our files are complete with a copy of the recorded documents; that the applicant's land has been irrigated within the last five years or the right appurtenant is not subject to forfeiture, and that applicant and recipient hereby authorize the transfer proposed herein.

NOTICE IS HEREBY GIVEN that this proposed change is subject to the approval of the Bureau of Reclamation and the Oregon Water Resources Department and that the Bureau of Reclamation and/or the Oregon Water Resources Department may reject the transfer or may require mitigation to avoid injury.

TALENT IRRIGATION DISTRICT, AND APPLICANT, HEREBY SWEAR THAT THE ABOVE NOTICE FOR TRANSFER OF WATER RIGHT AND THE STATEMENT'S MADE ARE TRUE AND CORRECT.

APPLICANT: [Signature]
Louis Mahar

DATE: 9/29/05

RECIPIENT: [Signature]
Cecil Pierson

DATE: 9-8-05

RECIPIENT: [Signature]
Patricia Pierson

DATE: 9/8/05

FOR DISTRICT: [Signature]
Jim Pendleton, Manager

DATE: 11-7-05

Water Right Transfer

05-45

From

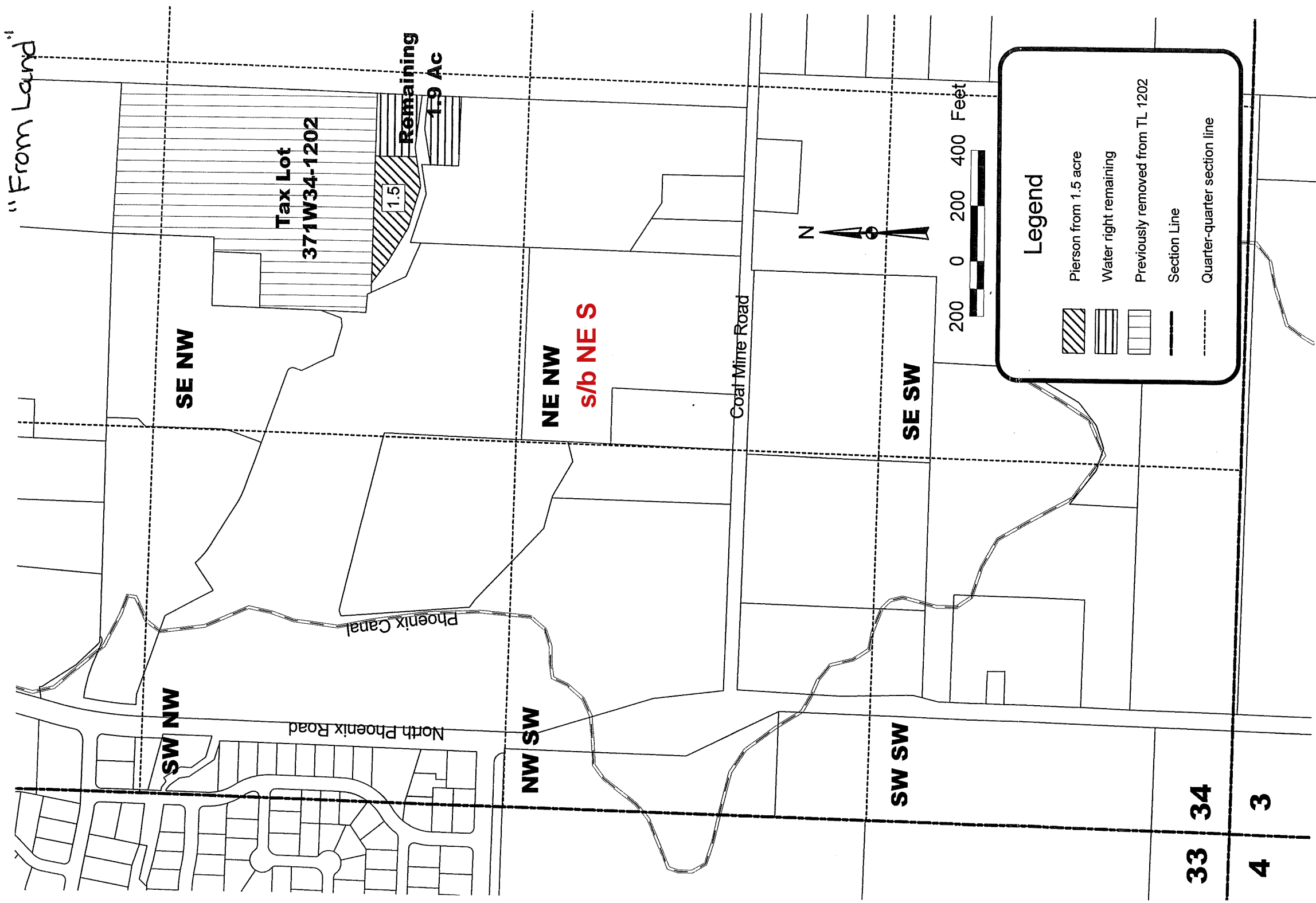
37-1w-34

37-1W-34-1202

Tax Lot 1202

To Cecil & Patricia Pierson

1.50 Acres



"From Land"

SW NW

SE NW

Tax Lot
371W34-1202

Remaining
1.9 Ac

NW SW

NE NW
s/b NE S






SW SW

SE SW

33 34

4 3

Legend

-  Pierson from 1.5 acre
-  Water right remaining
-  Previously removed from TL 1202
-  Section Line
-  Quarter-quarter section line



05-45

WATER RIGHTS TRANSFER

38-2W-13
Tax Lot 2619

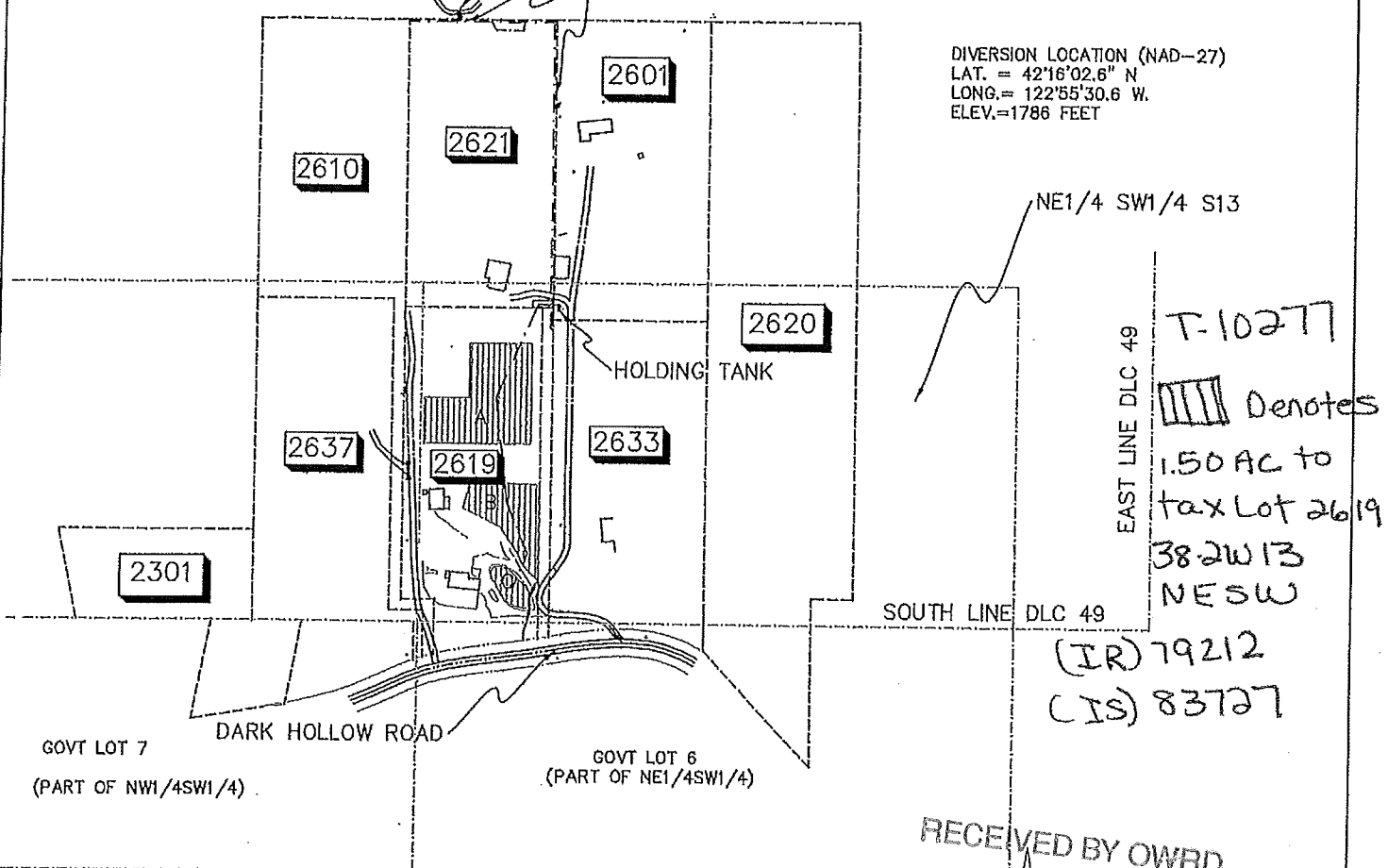
1.50 Acres

"To Land"

LOCATED IN DLC NO. 49 & THE NE1/4SW1/4 SECTION 13
TOWNSHIP 38 SOUTH RANGE 2 WEST, WILLAMETTE MERIDIAN, JACKSON COUNTY, OREGON

TID DIVERSION - WEST LATERAL
WATERLINE EASEMENT #84-01844

DIVERSION LOCATION (NAD-27)
LAT. = 42°16'02.6" N
LONG. = 122°55'30.6" W
ELEV. = 1786 FEET



T-10277
Denotes
1.50 AC to
tax Lot 2619
38-2W-13
NESW

(IR) 79212
(IS) 83727

RECEIVED BY OWRD

DEC 20 2017
N
Salem, OR



TOTAL IRRIGATED AREA = 1.5 ACRES		
IRRIGATED AREAS	A	40799.4 SQ. FT. 0.94 ACRES
	B	19550.7 SQ. FT. 0.45 ACRES
	C	4767.9 SQ. FT. 0.11 ACRES

STEPHAN BAROTT LAND SURVEYING
1446 ST. ANDREW WAY
MEDFORD, OR 97504
(541)-776-1272 FAX 778-2956
E-MAIL sbarott@charter.net
LAND SURVEYOR LS2332 WATER RIGHTS EXAMINER CWRE 294

REGISTERED PROFESSIONAL LAND SURVEYOR

Stephan L. Barott

OREGON
JULY 26, 1988
STEPHAN L. BAROTT
2332

MY CERTIFICATE EXPIRES
DECEMBER 31, 2005

WATER RIGHTS MAP

DRAWN	DATE	CECIL PIERSON
BAROTT	9-11-05	5215 DARK HOLLOW
APPROVED	DATE	MEDFORD, OR 97501
		38-2W-13-TL2619
SCALE	SHEET	PROJECT NO.
1"=400'	1 OF 1	2005-02WR

State of Oregon
WATER RESOURCES DEPARTMENT
NOTICE OF DISTRICT PERMANENT TRANSFER
(ORS 540.580)

DISTRICT: TALENT IRRIGATION DISTRICT
ADDRESS: P.O. BOX 467
TALENT, OREGON 97540
PHONE: (541) 535-1529

83727 permit only

79212 10 per 12-20-17 amendment

1) **WATER RIGHT**
CERTIFICATE (S): ~~79212~~
PRIORITY: 5/23/1912, 8/20/1915, 7/31/1915, 9/6/1915
Permit 25915 has been proved up within TID 9/6/1915

WATER RIGHT LISTED UNDER NAME OF: 79212 in Talent Irrigation District's name; 25915 in U.S.B.R.'s name
IN CERTIFICATE

2) **APPLICANT**
NAME: Louis Mahar
ADDRESS: 1014 N. Riverside, Medford OR 97501
ENCUMBERANCES: Yes, U.S. Bank, TD 2004-057929

3) **TYPE OF CHANGE:** PERMANENT CHANGE IN PLACE OF USE

see 12-20-17 Amendment

4) **LOCATION OF USE:** AUTHORIZED POINT OF DIVERSION: On file with the Oregon Water Resources Department

LOCATION OF AUTHORIZED PLACE OF USE

TOWNSHIP	RANGE	SECTION	¼, ¼ OF SECTION	TAX LOT	# OF ACRES IRRIGATED	OTHER USE	CERTIFICATE/SUPPLEMENT
✓ 37 S	1 W	34	SE NW (BD)	1202	1.9		79212 & 8-25915
✓ 37 S	1 W	34	SE NW (BD)	1201	0.1		79212 & 8-25915

5) **RECIPIENT**
NAME: Stephen and Kathleen Foley
ADDRESS: 11180 Corp Ranch Road, Ashland, OR 97520

6) **LOCATION OF PROPOSED USE**

TOWNSHIP	RANGE	SECTION	¼, ¼ OF SECTION	TAX LOT	# OF ACRES IRRIGATED	OTHER USE	CERTIFICATE/SUPPLEMENT
✓ 39 S	2 E	19	SE NE (AD)	125	2.00		79212 & 8-25915

7) **EXHIBITS**
A. A map showing the location of the present and proposed irrigated lands.

TALENT IRRIGATION DISTRICT hereby certifies that the applicant and recipient are the deed holders of subject properties; that our files are complete with a copy of the recorded documents; that the applicant's land has been irrigated within the last five years or the right appurtenant is not subject to forfeiture, and that applicant and recipient hereby authorize the transfer proposed herein.

NOTICE IS HEREBY GIVEN that this proposed change is subject to the approval of the Bureau of Reclamation and the Oregon Water Resources Department and that the Bureau of Reclamation and/or the Oregon Water Resources Department may reject the transfer or may require mitigation to avoid injury.

TALENT IRRIGATION DISTRICT, AND APPLICANT, HEREBY SWEAR THAT THE ABOVE NOTICE FOR TRANSFER OF WATER RIGHT AND THE STATEMENTS MADE ARE TRUE AND CORRECT.

APPLICANT: *[Signature]* DATE: 10/20/05
 Louis Mahar

RECIPIENT: *[Signature]* DATE: 10-25-05
 Stephen Foley

RECIPIENT: *[Signature]* DATE: 10-25-05
 Kathleen Foley

FOR DISTRICT: *[Signature]* DATE: 11-7-05
 Jim Pendleton, Manager

T 10277

05-47

Water Right Transfer

From 37-1W-34 1201 .10
37-1W-34 1201.90
2.00 tot

37-1W-34- 1201 & 1202

To Stephen & Kathleen Foley "From Land"



RECEIVED
OCT 25 2005
VALLEY
REGISTERED DISTRICT

33 34
4 3

Water Right Transfer


05-47

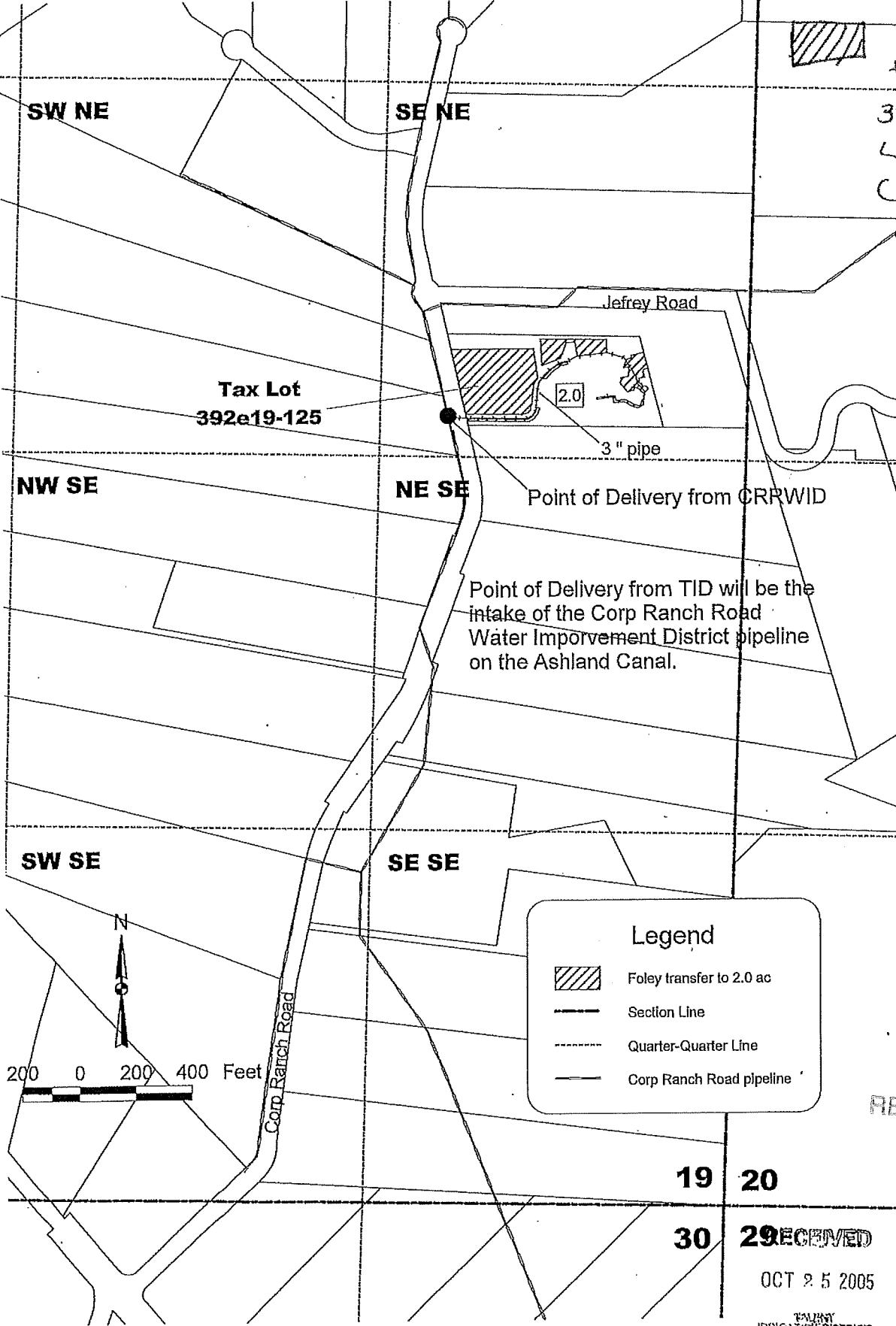
To
39-2E-19-125

39-1E-19 125
2.00 Acres

Stephen & Kathleen Foley





"To Land" T-10277

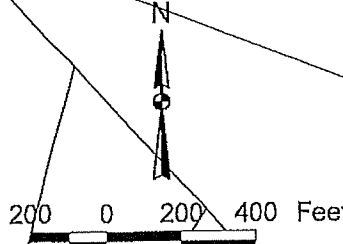
 Denotes 2.0 AC
to tax lot 125
392E19 SENE
(LR) 79212
(IS) 83727



Point of Delivery from TID will be the intake of the Corp Ranch Road Water Improvement District pipeline on the Ashland Canal.

Legend

-  Foley transfer to 2.0 ac
-  Section Line
-  Quarter-Quarter Line
-  Corp Ranch Road pipeline



RECEIVED BY OWRD

DEC 20 2017

SALEM, OR

19 20

30 29 RECEIVED

OCT 25 2005

EMERY IRRIGATION DISTRICT



Water Right transfer from
Louis Mahar
371W342000
to
Richard W. Schultz

04-21
Township 37
Range 1W
Section 34
Tax Lot 2000
"From" Land



SW NW

NW NW

NE NW

SE NW

Tax Lot 37-1W-34-2000

5.1

3.53

4.37

6.23 remaining

North Phoenix Road

Coal Mine Road

T 0277

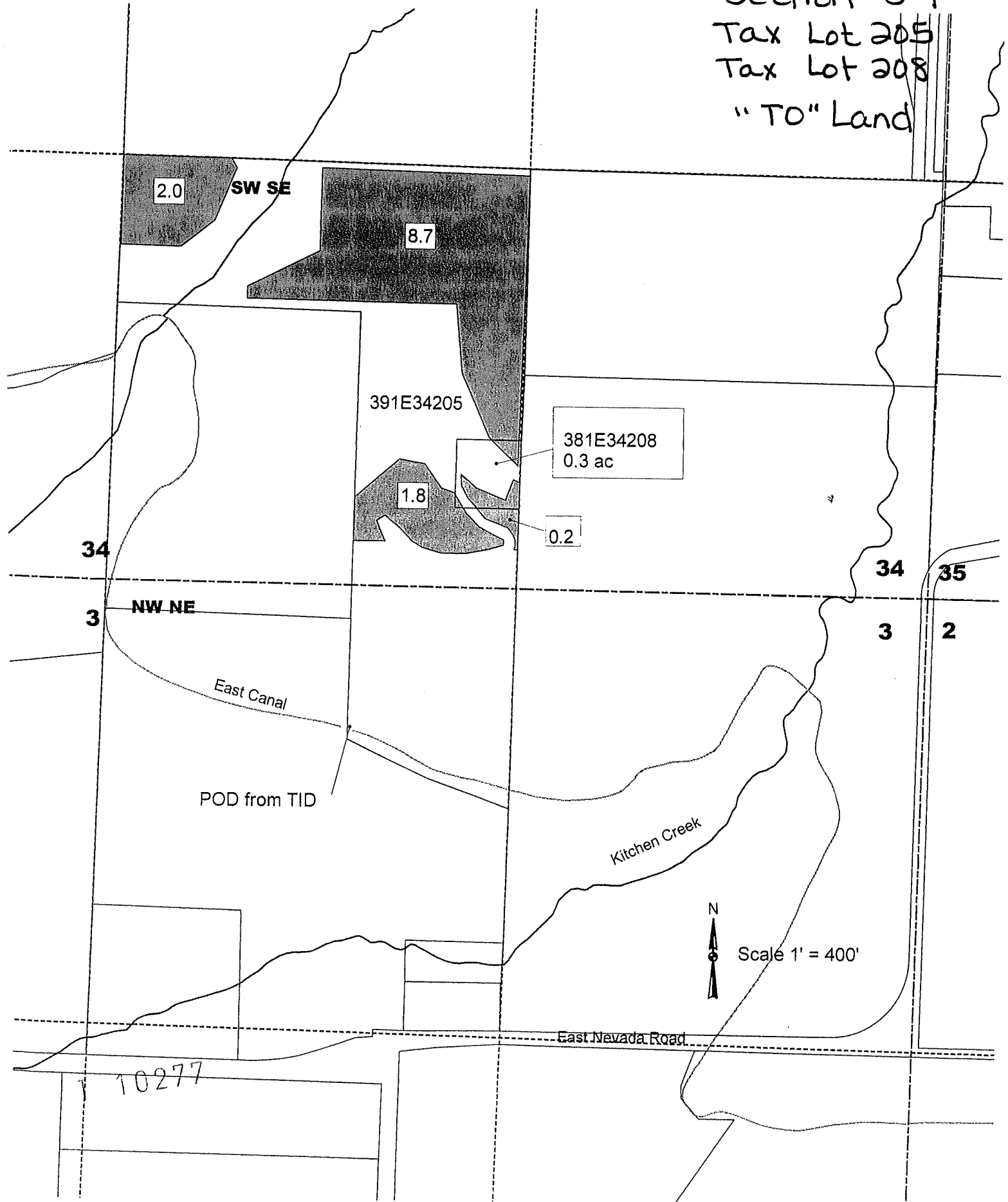


Scale 1" = 400'

Richard W. Schultz

Transfer to
38-1E-34-205 & 208

04-21
Township 38
Range 1E
Section 34
Tax Lot 205
Tax Lot 208
"TO" Land



04-26

STATE OF OREGON
WATER RESOURCES DEPARTMENT
NOTICE OF DISTRICT PERMANENT TRANSFER
(ORS 540.580)

DISTRICT: TALENT IRRIGATION DISTRICT
ADDRESS: P.O. BOX 467
TALENT, OREGON 97540
PHONE: (541) 535-1529

1° 83727

1) WATER RIGHT

CERTIFICATE (S): 79212 & Permit 25915 has been proved up within TID
PRIORITY: 5/23/1912, 8/20/1915, 7/31/1915, 9/6/1915 9/6/1915

WATER RIGHT LISTED UNDER NAME OF: 79212 in Talent Irrigation District's name; 25915 in U.S.B.R.'s name
IN CERTIFICATE

2) APPLICANT JOSEPH

NAME: JAMES BROPHY and ANNETTE BROPHY
ADDRESS: 7617 DARK HOLLOW RD., MEDFORD, OR 97501
ENCUMBERANCES: None

3) TYPE OF CHANGE: PERMANENT CHANGE IN PLACE OF USE

4) LOCATION OF USE: AUTHORIZED POINT OF DIVERSION: On file with the Oregon Water Resources Department
LOCATION OF AUTHORIZED PLACE OF USE

TOWNSHIP	RANGE	SECTION	¼, ¼ OF SECTION	TAX LOT	# OF ACRES IRRIGATED	OTHER USE	CERTIFICATE/SUPPLEMENTAL
385	1W	18	SW¼ SE¼	1602	2.5		

5) RECIPIENT

NAME: SOPHIA COCHRAN
ADDRESS: 255 MEADOW SHORE RD, Talent, OR 97540

6) LOCATION OF PROPOSED USE

TOWNSHIP	RANGE	SECTION	¼, ¼ OF SECTION	TAX LOT	# OF ACRES IRRIGATED	OTHER USE	CERTIFICATE/SUPPLEMENTAL
385	1W	18	NE	1604	2.5	1.8	
385	1W	18	SE¼ SW¼	1604	0.7		

7) EXHIBITS

A. A map showing the location of the present and proposed irrigated lands.

TALENT IRRIGATION DISTRICT hereby certifies that the applicant and recipient are the deed holders of subject properties; that our files are complete with a copy of the recorded documents; that the applicant's land has been irrigated within the last five years or the right appurtenant is not subject to forfeiture, and that applicant and recipient hereby authorize the transfer proposed herein.

NOTICE IS HEREBY GIVEN that this proposed change is subject to the approval of the Bureau of Reclamation and the Oregon Water Resources Department and that the Bureau of Reclamation and/or the Oregon Water Resources Department may reject the transfer or may require mitigation to avoid injury.

TALENT IRRIGATION DISTRICT, AND APPLICANT, HEREBY SWEAR THAT THE ABOVE NOTICE FOR TRANSFER OF WATER RIGHT AND THE STATEMENT'S MADE ARE TRUE AND CORRECT.

APPLICANT: [Signature]
RECIPIENT: [Signature]
FOR DISTRICT: [Signature] T 10277
Jim Pendleton, Manager

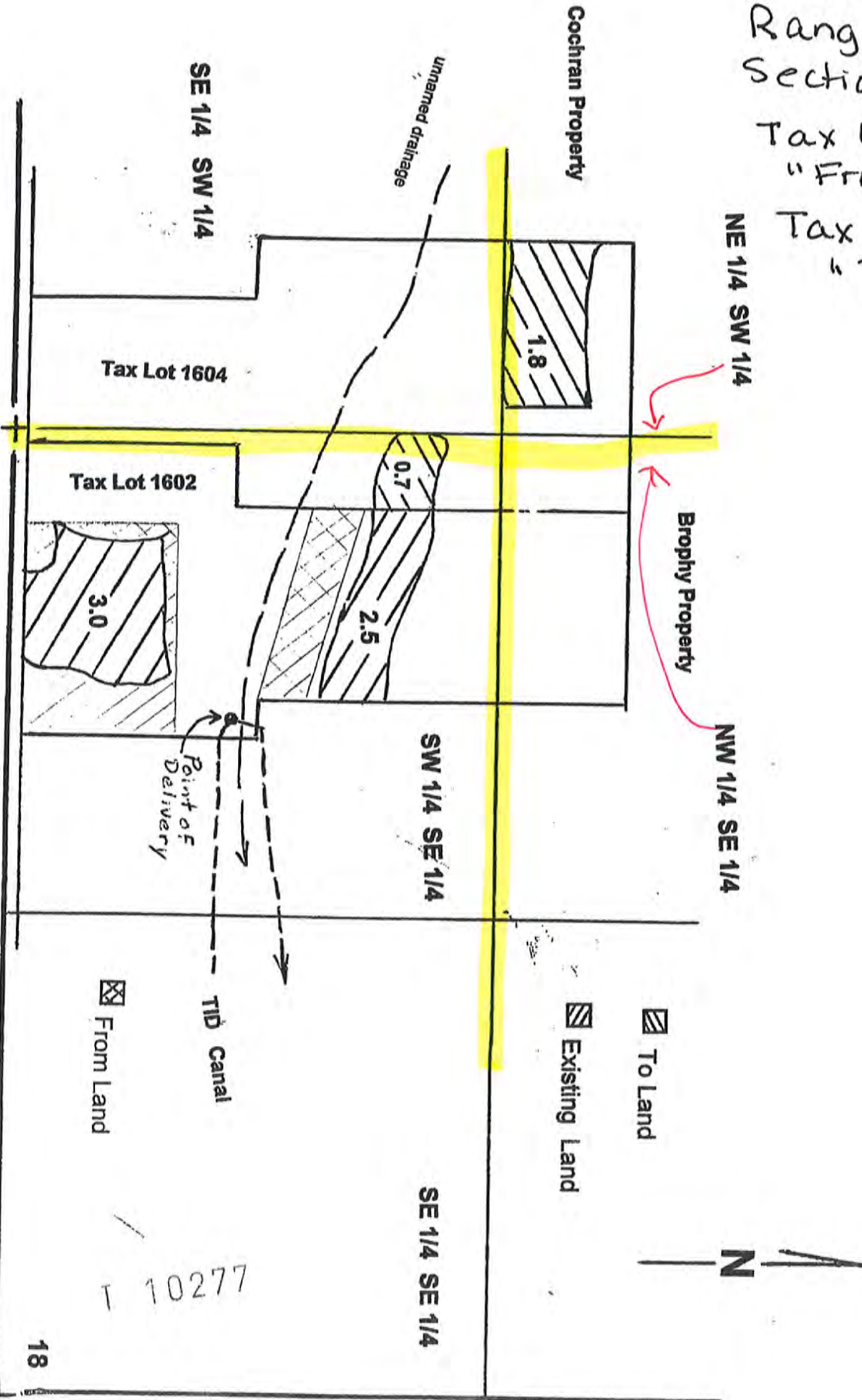
DATE: 3-15-04
DATE: 3-15-04
DATE: 11-9-04

04.26
 Township 38
 Range 1W
 Section 18
 Tax Lot 1602
 "From Land"
 Tax Lot 1604
 "To Land"

T. 38 S., R. 1 W., Sec. 18

cat 83727 1°

Scale: 1" = 400'



10277

STATE OF OREGON
WATER RESOURCES DEPARTMENT
NOTICE OF DISTRICT PERMANENT TRANSFER
(ORS 540.580)

83727 1°

DISTRICT: TALENT IRRIGATION DISTRICT
ADDRESS: P.O. BOX 467
TALENT, OREGON 97540
PHONE: (541) 535-1529

1) WATER RIGHT

CERTIFICATE (S): ~~79212~~ Permit 25915 has been proved up within TID
PRIORITY: 5/23/1912, 8/20/1915, 7/31/1915, 9/6/1915 9/6/1915

WATER RIGHT LISTED UNDER NAME OF: 79212 in Talent Irrigation District's name; 25915 in U.S.B.R.'s name
IN CERTIFICATE

2) APPLICANT

NAME: Robert H. & Marilyn Hutchins
ADDRESS: 741 N. Phoenix Rd. Medford OR 97504
ENCUMBERANCES: None

3) TYPE OF CHANGE: PERMANENT CHANGE IN PLACE OF USE

4) LOCATION OF USE: AUTHORIZED POINT OF DIVERSION: On file with the Oregon Water Resources Department
LOCATION OF AUTHORIZED PLACE OF USE

TOWNSHIP	RANGE	SECTION	¼, ¼ OF SECTION	TAX LOT	# OF ACRES IRRIGATED	OTHER USE	CERTIFICATE/SUPPLEMENTAL
37	1W	27	NW SW	700	.8		
37	1W	27	NW SW	907	3.35		
					Total 4.15		

5) RECIPIENT

NAME: JANN C. AND ELIZABETH O. WILLIAMS
ADDRESS: 6105 HUGHES ROAD MEDFORD OR. 97504

6) LOCATION OF PROPOSED USE

TOWNSHIP	RANGE	SECTION	¼, ¼ OF SECTION	TAX LOT	# OF ACRES IRRIGATED	OTHER USE	CERTIFICATE/SUPPLEMENTAL
38	1W	12	SW¼SE¼	700	4.11		
38	1W	12	NW¼SE¼	700	0.04		
					Total 4.15		

7) EXHIBITS

A. A map showing the location of the present and proposed irrigated lands.

TALENT IRRIGATION DISTRICT hereby certifies that the applicant and recipient are the deed holders of subject properties; that our files are complete with a copy of the recorded documents; that the applicant's land has been irrigated within the last five years or the right appurtenant is not subject to forfeiture, and that applicant and recipient hereby authorize the transfer proposed herein.

NOTICE IS HEREBY GIVEN that this proposed change is subject to the approval of the Bureau of Reclamation and the Oregon Water Resources Department and that the Bureau of Reclamation and/or the Oregon Water Resources Department may reject the transfer or may require mitigation to avoid injury.

TALENT IRRIGATION DISTRICT, AND APPLICANT, HEREBY SWEAR THAT THE ABOVE NOTICE FOR TRANSFER OF WATER RIGHT AND THE STATEMENT'S MADE ARE TRUE AND CORRECT.

APPLICANT: see Attached

DATE: _____

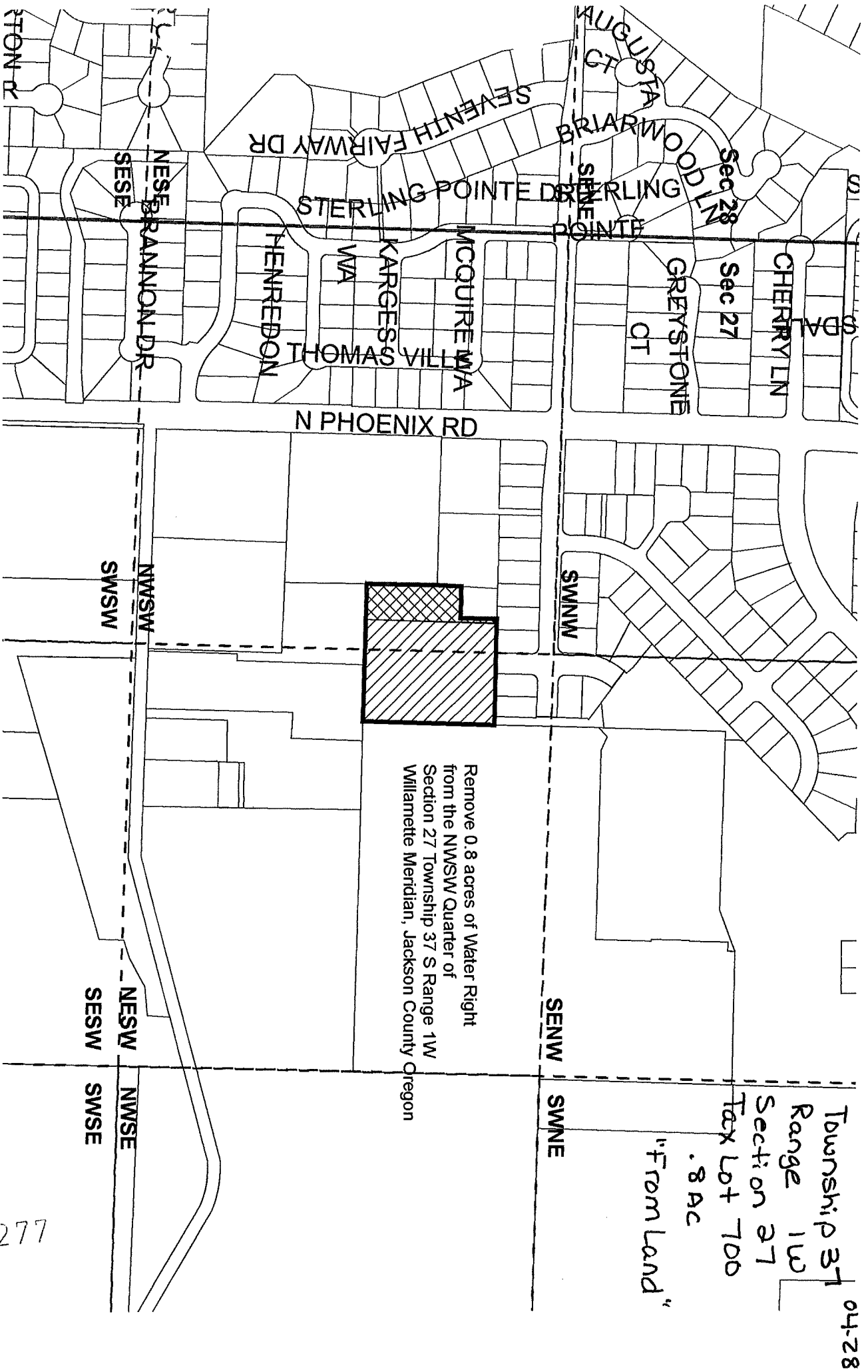
RECIPIENT: [Signature]

DATE: 07/07/04

FOR DISTRICT: [Signature]

DATE: 11-29-04

Jim Pendleton, Manager


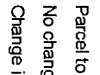



Remove 0.8 acres of Water Right
 from the NWSW Quarter of
 Section 27 Township 37 S Range 1W
 Willamette Meridian, Jackson County Oregon

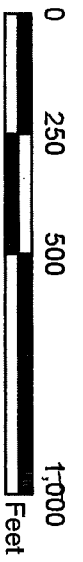
Township 37
 Range 1W
 Section 27
 Tax Lot 700
 .8 Ac
 "From Land"

"From" Land

Transfer of Water Rights from
 Robert & Marilyn Hutchins
 T. 37 S. R. 1 W. Sec. 27 Lot
 700


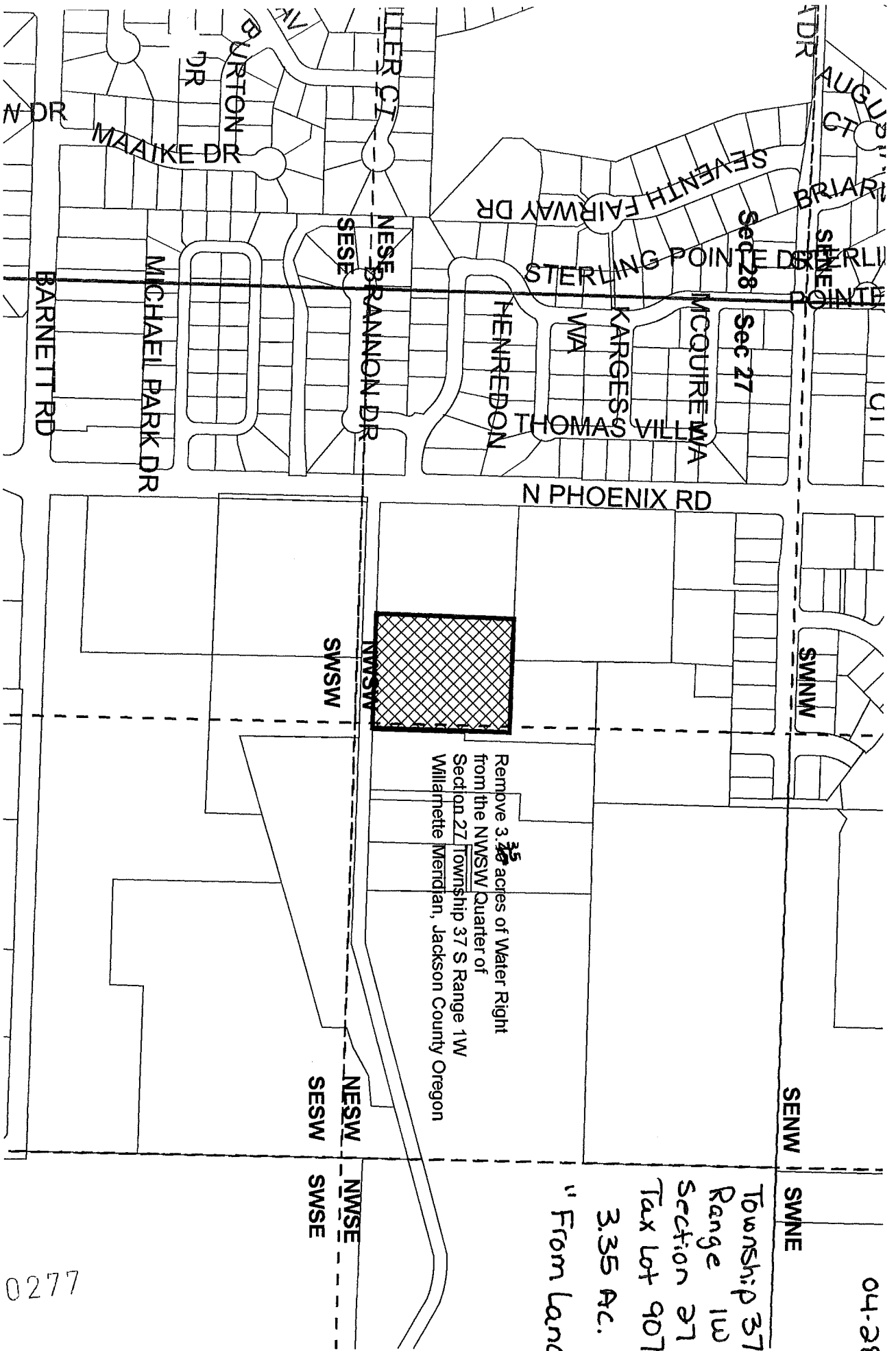
- Legend**
-  Parcel to be transferred from
 -  No change in place of use
 -  Change in place of use

This map is to show the location
 of water right only and is not
 intended to provide legal dimensions
 or location of property ownership
 lines.





Scale 1" = 400'

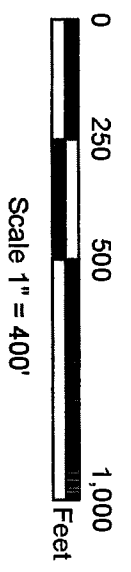
10277



Transfer of Water Rights from
Robert & Marilyn Hutchins
T. 37 S. R. 1 W. Sec. 27 Lot
907

Legend
 Change in place of use
 Parcel to be transferred from

This map is to show the location of water right only and is not intended to provide legal dimensions or location of property ownership lines.



T 10277

MAP OF WATER RIGHT PLACE OF USE
 SW1/4SE1/4 Section 12, Township 38 South, Range 1 West
 Willamette Meridian, Jackson County, Oregon

For
 Jann C. and Elizabeth O. Williams
 6105 Hughes Road, Medford, OR. 97504
 June 28, 2004

LEGEND




Scale 1" = 200'

- Survey Monument
- Denotes Building

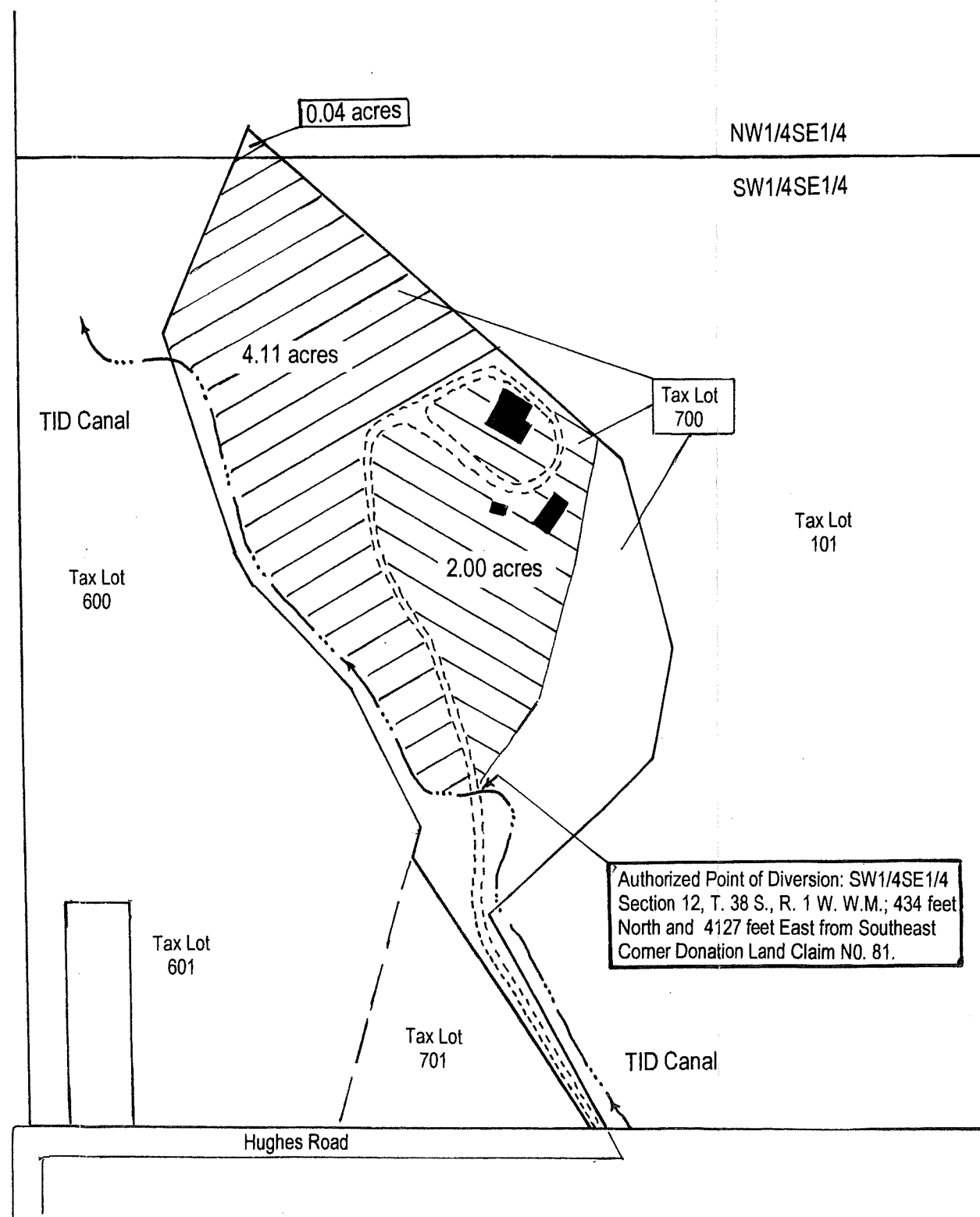
Denotes area no change in place of use, currently under TID Irrigation, 2.00 acres.

Denotes area place of use, Irrigation, 4.15 acres.

Certified Water Right Examiner
HAROLD L. CENTER, P.L.S., C.W.R.E.
 2604 David Lane – Medford, Or. 97504
 541-535-6108, Fax 541-535-8752
 Oregon C.W.R.E. No. 152
 Certificate Renewal Date – 12-31-2005



This map was prepared for the purpose of identifying the location of a water right only and is not intended to provide legal dimensions or location of property ownership lines.



12 7
 13 18

State of Oregon
WATER RESOURCES DEPARTMENT
NOTICE OF DISTRICT PERMANENT TRANSFER
(ORS 540.580)

DISTRICT: TALENT IRRIGATION DISTRICT
ADDRESS: P.O. BOX 467
TALENT, OREGON 97540
PHONE: (541) 535-1529

83727 i

83727 is prim

1) **WATER RIGHT**

CERTIFICATE (S): ~~79212~~
PRIORITY: 5/23/1912, 8/20/1915, 7/31/1915, 9/6/1915

Permit 25915 has been proved up within TID
9/6/1915

WATER RIGHT LISTED UNDER NAME OF: 79212 in Talent Irrigation District's name; 25915 in U.S.B.R.'s name
IN CERTIFICATE

2) **APPLICANT**

NAME: Robert H./Marilyn I. Hutchins
ADDRESS: 741N. Phoenix Road, Medford, OR 97504
ENCUMBERANCES: None

3) **TYPE OF CHANGE:** PERMANENT CHANGE IN PLACE OF USE

4) **LOCATION OF USE:** AUTHORIZED POINT OF DIVERSION: On file with the Oregon Water Resources Department

LOCATION OF AUTHORIZED PLACE OF USE

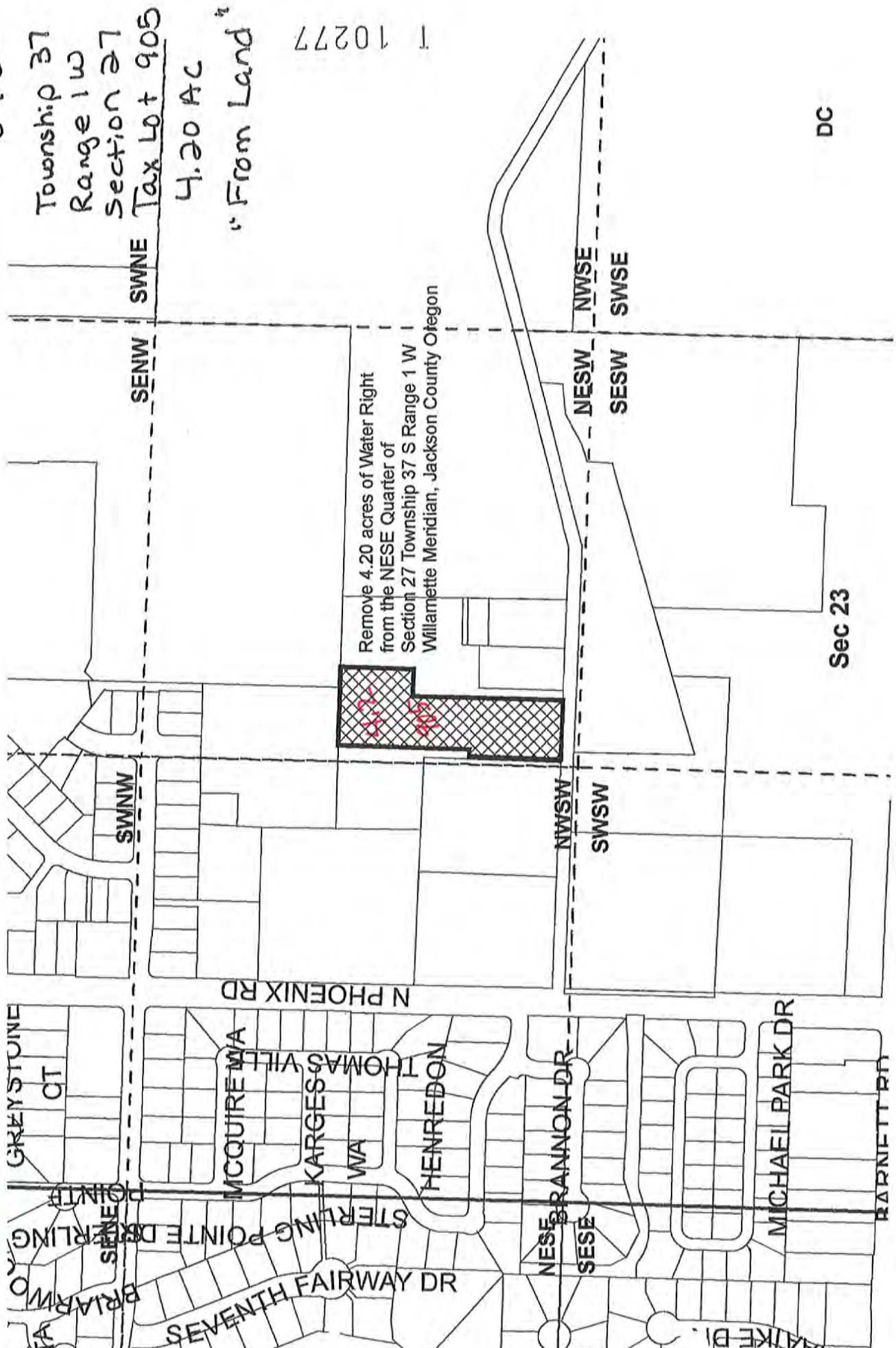
TOWNSHIP	RANGE	SECTION	¼, ¼ OF SECTION	TAX LOT	# OF ACRES IRRIGATED	OTHER USE	CERTIFICATE/SUPPLEMENT
37	1W	27	NE SE SW	905	4.20		
			NE SW				

83727 is prim

83727

04-51
Township 37
Range 1W
Section 27
Tax Lot 905
4.20 AC
"From Land"

1 10277




Remove 4.20 acres of Water Right from the NESE Quarter of Section 27 Township 37 S Range 1 W Willamette Meridian, Jackson County Oregon

Legend
 Change in Place of Use
 Approx. Area of Old Parcel

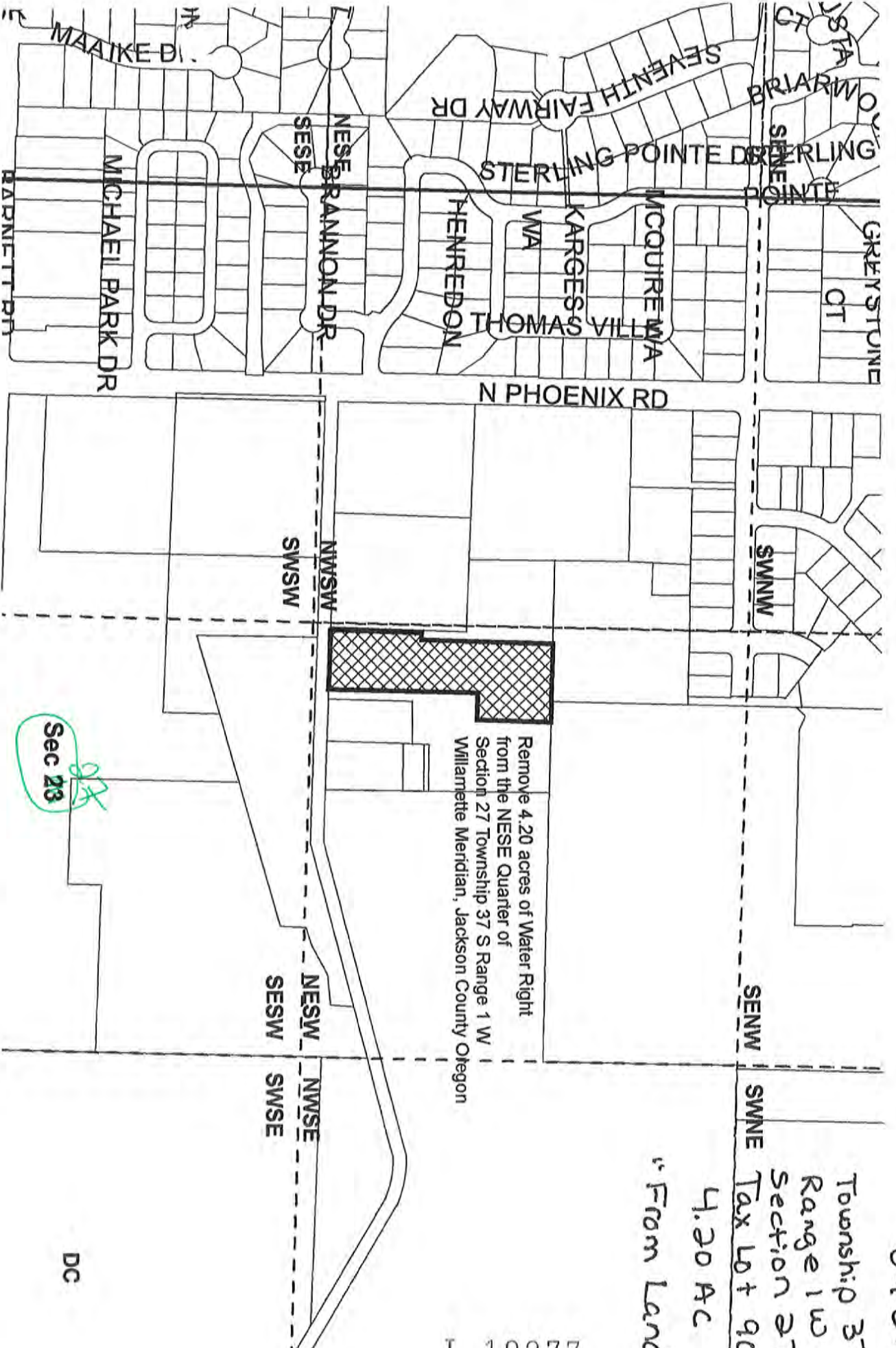
"From" Land

Transfer of Water Rights from
T. 37 S. R. 1 W. Sec. 27 Lot 905

This map is to show the location of water right only and is not intended to provide legal dimensions or location of property ownership lines.



Scale 1" = 400'



"From" Land

Transfer of Water Rights from

T. 37 S. R. 1 W. Sec. 27 Lot 905

Legend

-  Change in Place of Use
-  Approx. Area of Old Parcel

Remove 4.20 acres of Water Right from the NESE Quarter of Section 27 Township 37 S Range 1 W Williamette Meridian, Jackson County Oregon

Sec 23

04-51
Township 37
Range 1 W
Section 27
Tax Lot 905
4.20 AC
"From Land"

T 10277

This map is to show the location of water right only and is not intended to provide legal dimensions or location of property ownership lines.



Scale 1" = 400'

State of Oregon
 WATER RESOURCES DEPARTMENT
NOTICE OF DISTRICT PERMANENT TRANSFER
 (ORS 540.580)

83727 16

DISTRICT: TALENT IRRIGATION DISTRICT
 ADDRESS: P.O. BOX 467
 TALENT, OREGON 97540
 PHONE: (541) 535-1529

1) **WATER RIGHT**

CERTIFICATE (S): ~~79212~~ & Permit 25915 has been proved up within TID
 PRIORITY: 5/23/1912, 8/20/1915, 7/31/1915, 9/6/1915 9/6/1915

WATER RIGHT LISTED UNDER NAME OF: 79212 in Talent Irrigation District's name; 25915 in U.S.B.R.'s name
 IN CERTIFICATE

2) **APPLICANT**

NAME: Crystal Springs Development Group
 ADDRESS: 1014 N Riverside, Medford, OR 97501
 ENCUMBERANCES: None

3) **TYPE OF CHANGE:** PERMANENT CHANGE IN PLACE OF USE

4) **LOCATION OF USE:** AUTHORIZED POINT OF DIVERSION: On file with the Oregon Water Resources Department

LOCATION OF AUTHORIZED PLACE OF USE

TOWNSHIP	RANGE	SECTION	¼, ¼ OF SECTION	TAX LOT	# OF ACRES IRRIGATED	OTHER USE	CERTIFICATE/SUPPLEMENT
37S	1W	27	NE SW (CA)	800	0.7		
37S	1W	27	NE SW (CA)	1000	4.3		

5) **RECIPIENT**

NAME: Stephen & Rebekha Dodds
 ADDRESS: 1575 E. Nevada Street, Ashland, OR 97520

6) **LOCATION OF PROPOSED USE**

TOWNSHIP	RANGE	SECTION	¼, ¼ OF SECTION	TAX LOT	# OF ACRES IRRIGATED	OTHER USE	CERTIFICATE/SUPPLEMENT
38S	1E	34	SE SE (DD)	391E03-101	5.0		

(Please note the difference between the actual location and the map description)

7) **EXHIBITS**

A. A map showing the location of the present and proposed irrigated lands.

TALENT IRRIGATION DISTRICT hereby certifies that the applicant and recipient are the deed holders of subject properties; that our files are complete with a copy of the recorded documents; that the applicant's land has been irrigated within the last five years or the right appurtenant is not subject to forfeiture, and that applicant and recipient hereby authorize the transfer proposed herein.

NOTICE IS HEREBY GIVEN that this proposed change is subject to the approval of the Bureau of Reclamation and the Oregon Water Resources Department and that the Bureau of Reclamation and/or the Oregon Water Resources Department may reject the transfer or may require mitigation to avoid injury.

TALENT IRRIGATION DISTRICT, AND APPLICANT, HEREBY SWEAR THAT THE ABOVE NOTICE FOR TRANSFER OF WATER RIGHT AND THE STATEMENT'S MADE ARE TRUE AND CORRECT.

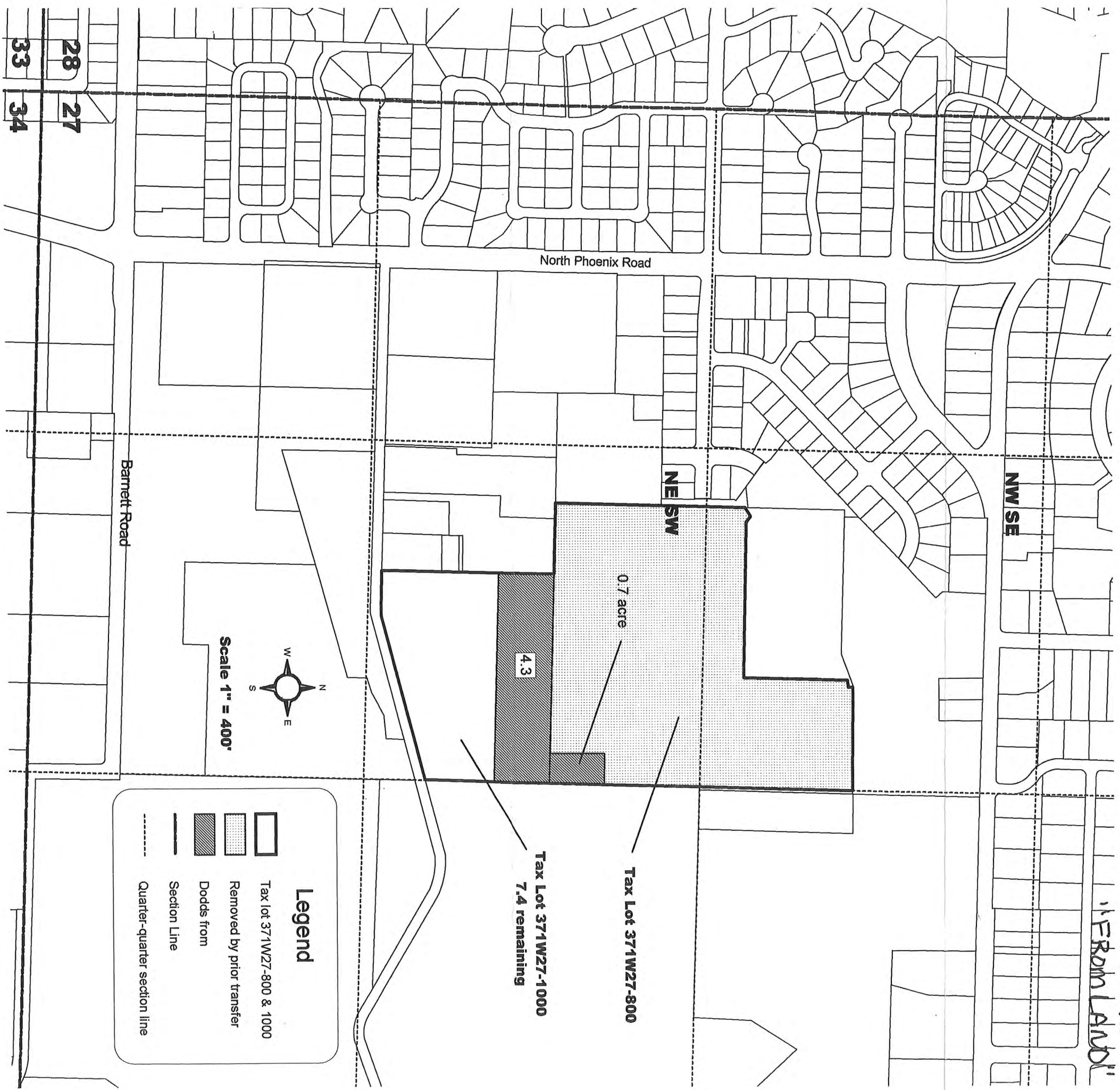
APPLICANT: [Signature] DATE: 9/22/04
 RECIPIENT: [Signature] DATE: 9/22/04
 RECIPIENT: [Signature] DATE: 9/22/04
 FOR DISTRICT: [Signature] DATE: 11-9-04
 Jim Pendleton, Manager

T 10277

04.53

Transfer from
Crystal Springs Development Group
T37S, R1W, Sec 27, W.M.
 to
Stephen & Rebekah Dodds

Township 37
 Range 1W
 Section 27
 Tax Lot 800
 .7 Ac.
 Tax Lot 1000
 4.3 Ac.



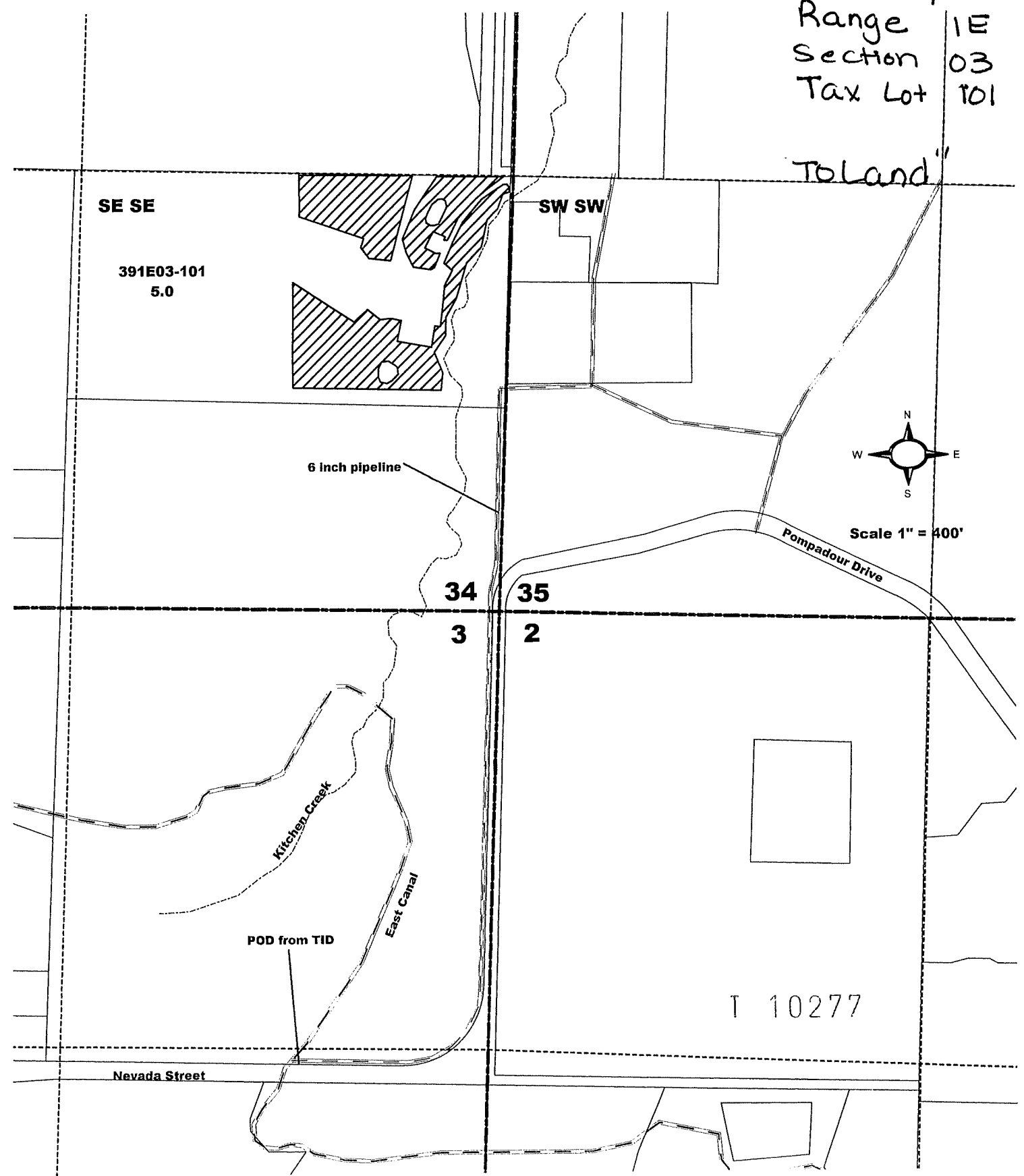
Legend

- Tax lot 371W27-800 & 1000
- Removed by prior transfer
- Dodds from
- Section Line
- Quarter-quarter section line

T 10277

Stephen & Rebekah Dodds
Transfer to
T 39 S, R 1 E, Sec. 3 W.M.
Tax lot 101

04-53
Township 38
Range 1E
Section 34
Township 39
Range 1E
Section 03
Tax Lot 101

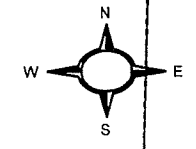


SE SE
391E03-101
5.0

SW SW

To Land

6 inch pipeline



Scale 1" = 400'

34
3

35
2

Pompadour Drive

Kitchen Creek

East Canal

POD from TID

Nevada Street

T 10277

State of Oregon
 WATER RESOURCES DEPARTMENT
NOTICE OF DISTRICT PERMANENT TRANSFER
 (ORS 540.580)

83727 10

DISTRICT: TALENT IRRIGATION DISTRICT
 ADDRESS: P.O. BOX 467
 TALENT, OREGON 97540
 PHONE: (541) 535-1529

1) **WATER RIGHT**

CERTIFICATE (S): ~~79212~~ & Permit 25915 has been proved up within TID
 PRIORITY: 5/23/1912, 8/20/1915, 7/31/1915, 9/6/1915 9/6/1915

WATER RIGHT LISTED UNDER NAME OF: 79212 in Talent Irrigation District's name; 25915 in U.S.B.R.'s name
 IN CERTIFICATE

2) **APPLICANT**

NAME: Crystal Springs Development Group
 ADDRESS: 1014 N Riverside, Medford, OR 97501
 ENCUMBERANCES: None

3) **TYPE OF CHANGE:** PERMANENT CHANGE IN PLACE OF USE

4) **LOCATION OF USE:** AUTHORIZED POINT OF DIVERSION: On file with the Oregon Water Resources Department

LOCATION OF AUTHORIZED PLACE OF USE

TOWNSHIP	RANGE	SECTION	¼, ¼ OF SECTION	TAX LOT	# OF ACRES IRRIGATED	OTHER USE	CERTIFICATE/SUPPLEMENT
37S	1W	27	NE SW (CA)	800	2.0		

5) **RECIPIENT**

NAME: Jeffrey Kastroll and Marsha Mc Cully
 ADDRESS: PO Box 1357, Ashland, OR 97520

6) **LOCATION OF PROPOSED USE**

TOWNSHIP	RANGE	SECTION	¼, ¼ OF SECTION	TAX LOT	# OF ACRES IRRIGATED	OTHER USE	CERTIFICATE/SUPPLEMENT
38S	1E	35	SW SW (CC)	702	2.0		

7) **EXHIBITS**

A. A map showing the location of the present and proposed irrigated lands.

TALENT IRRIGATION DISTRICT hereby certifies that the applicant and recipient are the deed holders of subject properties; that our files are complete with a copy of the recorded documents; that the applicant's land has been irrigated within the last five years or the right appurtenant is not subject to forfeiture, and that applicant and recipient hereby authorize the transfer proposed herein.

NOTICE IS HEREBY GIVEN that this proposed change is subject to the approval of the Bureau of Reclamation and the Oregon Water Resources Department and that the Bureau of Reclamation and/or the Oregon Water Resources Department may reject the transfer or may require mitigation to avoid injury.

TALENT IRRIGATION DISTRICT, AND APPLICANT, HEREBY SWEAR THAT THE ABOVE NOTICE FOR TRANSFER OF WATER RIGHT AND THE STATEMENT'S MADE ARE TRUE AND CORRECT.

APPLICANT: _____
 RECIPIENT: Jeffrey Kastroll
 RECIPIENT: Marsha K. McCully
 FOR DISTRICT: Jim Pendleton
 Jim Pendleton, Manager

DATE: 9/22/04
 DATE: 9/24/04
 DATE: 9-24-04
 DATE: 11-9-04

Transfer from
Crystal Springs Development Group
T37S, R1W, Sec 27, W.M.

Township 37
Range 1W
Section 27
Tax lot 800

to

Jeffrey Kastroll & Marsha McCully

"From Land"



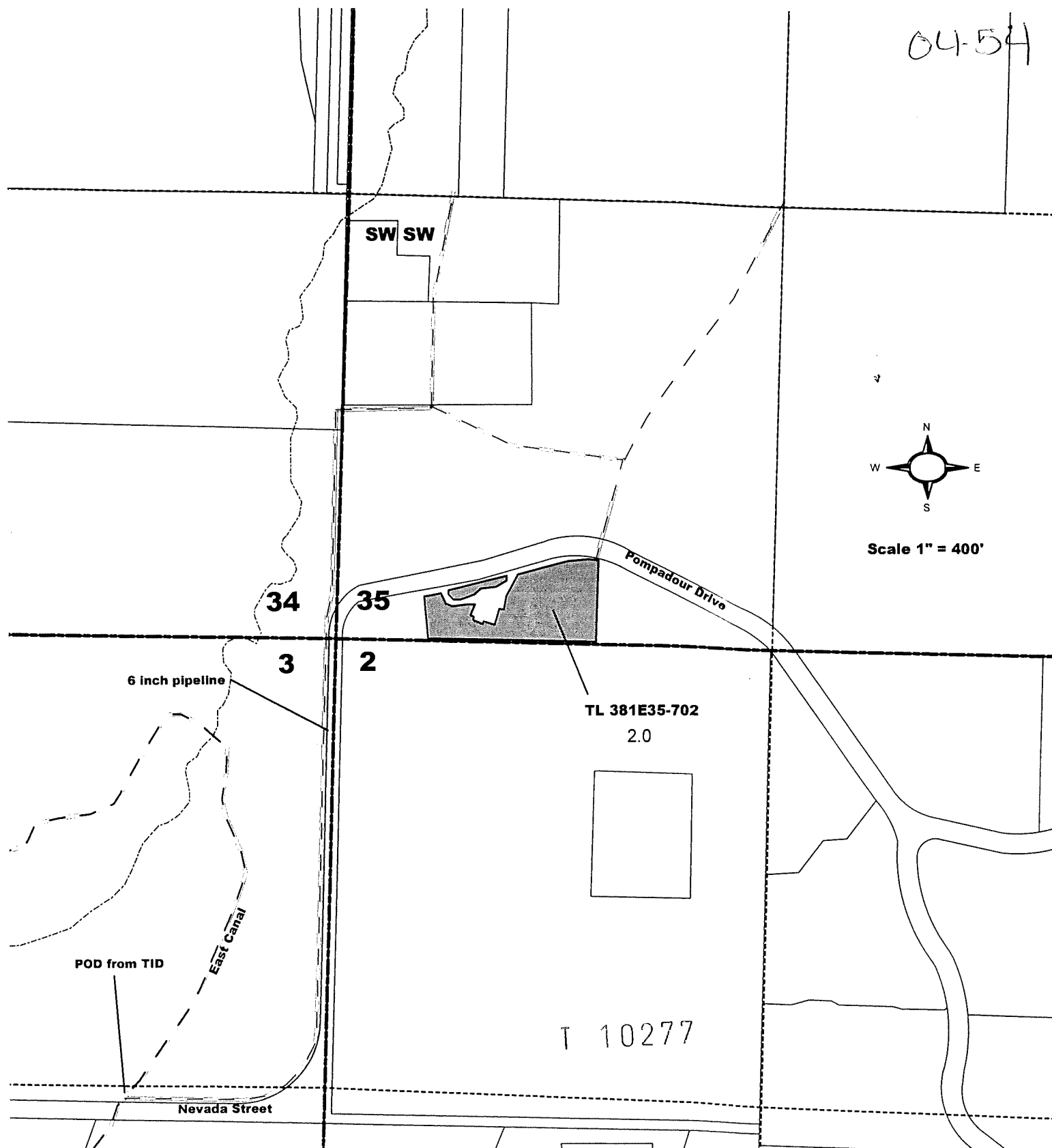
Jeffrey Kastroll & Marsha McCully

Transfer to

**T 38 S, R 1 E, Sec. 35 W.M.
Tax lot 702**

Township 38
Range 1E
Section 35
Tax Lot 702
"To Land"

04-54



State of Oregon
 WATER RESOURCES DEPARTMENT
NOTICE OF DISTRICT PERMANENT TRANSFER
 (ORS 540.580)

83727 1°

DISTRICT: TALENT IRRIGATION DISTRICT
 ADDRESS: P.O. BOX 467
 TALENT, OREGON 97540
 PHONE: (541) 535-1529

1) **WATER RIGHT**

CERTIFICATE (S): ~~79212~~ & Permit 25915 has been proved up within TID
 PRIORITY: 5/23/1912, 8/20/1915, 7/31/1915, 9/6/1915 9/6/1915

WATER RIGHT LISTED UNDER NAME OF: 79212 in Talent Irrigation District's name; 25915 in U.S.B.R.'s name
 IN CERTIFICATE

2) **APPLICANT**

NAME: Crystal Springs Development Group
 ADDRESS: 1014 N Riverside, Medford, OR 97501
 ENCUMBERANCES: None

3) **TYPE OF CHANGE:** PERMANENT CHANGE IN PLACE OF USE

4) **LOCATION OF USE:** AUTHORIZED POINT OF DIVERSION: On file with the Oregon Water Resources Department

LOCATION OF AUTHORIZED PLACE OF USE

TOWNSHIP	RANGE	SECTION	¼, ¼ OF SECTION	TAX LOT	# OF ACRES IRRIGATED	OTHER USE	CERTIFICATE/SUPPLEMENT
37S	1W	27	NE SW (CA)	800	1.0		

5) **RECIPIENT**

NAME: Debra Blair, David Coleman and Emily Coleman
 ADDRESS: 1570 E. Nevada St., Ashland, OR 97520

6) **LOCATION OF PROPOSED USE**

TOWNSHIP	RANGE	SECTION	¼, ¼ OF SECTION	TAX LOT	# OF ACRES IRRIGATED	OTHER USE	CERTIFICATE/SUPPLEMENT
38S	1E	35	NE SW (CC) SW	500	1.0		

7) **EXHIBITS**

A. A map showing the location of the present and proposed irrigated lands.

TALENT IRRIGATION DISTRICT hereby certifies that the applicant and recipient are the deed holders of subject properties; that our files are complete with a copy of the recorded documents; that the applicant's land has been irrigated within the last five years or the right appurtenant is not subject to forfeiture, and that applicant and recipient hereby authorize the transfer proposed herein.

NOTICE IS HEREBY GIVEN that this proposed change is subject to the approval of the Bureau of Reclamation and the Oregon Water Resources Department and that the Bureau of Reclamation and/or the Oregon Water Resources Department may reject the transfer or may require mitigation to avoid injury.

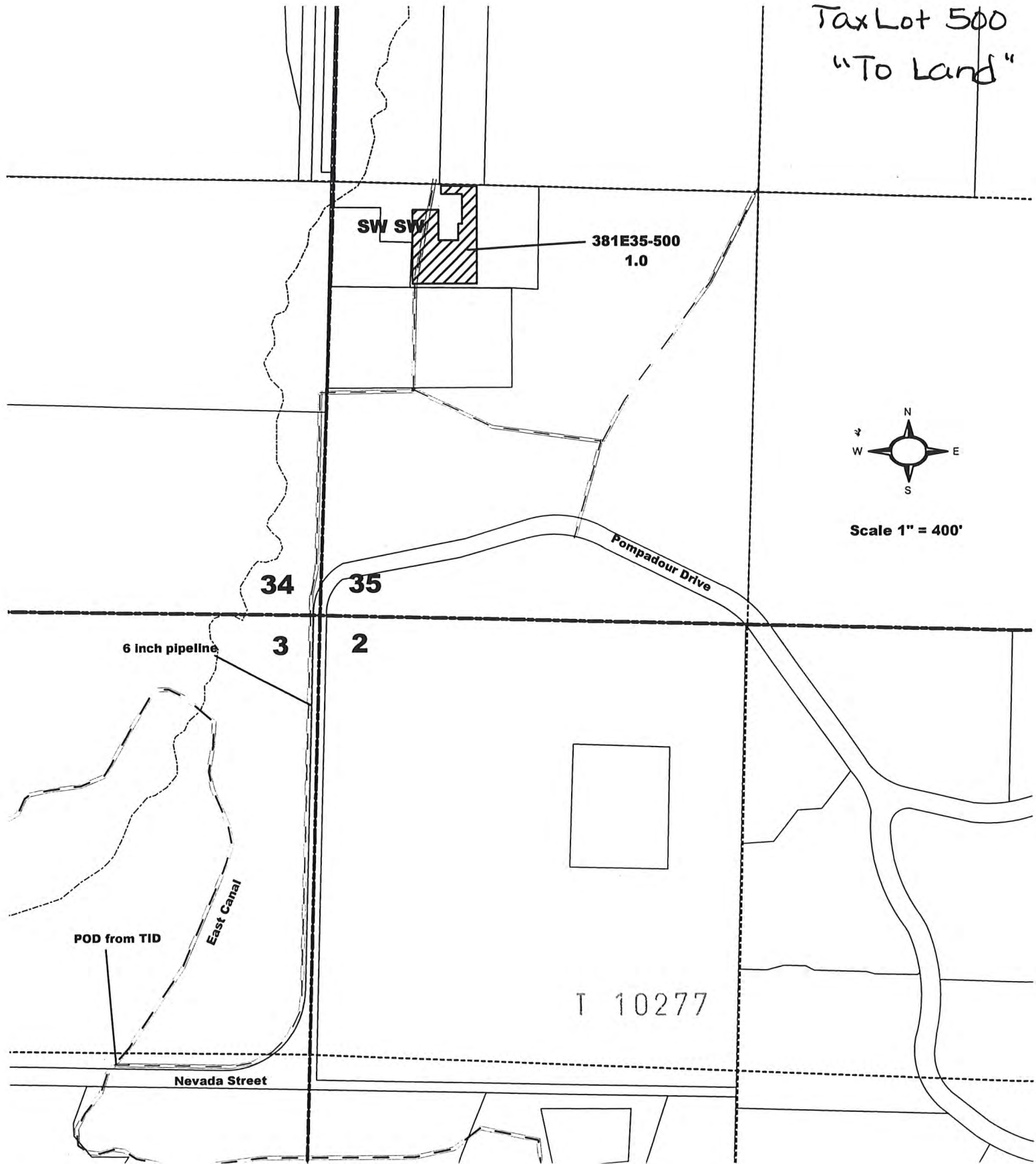
TALENT IRRIGATION DISTRICT, AND APPLICANT, HEREBY SWEAR THAT THE ABOVE NOTICE FOR TRANSFER OF WATER RIGHT AND THE STATEMENT'S MADE ARE TRUE AND CORRECT.

APPLICANT: _____ DATE: 9/22/04
 RECIPIENT: _____ DATE: 09/23/04
 RECIPIENT: Debra Blair DATE: 9-23-04
 RECIPIENT: Emily Coleman DATE: 9-23-04
 FOR DISTRICT: _____ DATE: 11-9-04
 Jim Pendleton, Manager

Debra Blair, David Coleman & Emily Coleman 04.55

Transfer to
T 38 S, R 1 E, Sec. 35 W.M.
Tax lot 500

Township 38
Range 1E
Section 35
Tax Lot 500
"To Land"



Transfer from

Crystal Springs Development Group

T37S, R1W, Sec 27, W.M.

to

Debra Blair, David Coleman & Emily Coleman



04-55
 Township 37
 Range 1W
 Section 27
 Tax Lot 800
 "From Land"

State of Oregon
 WATER RESOURCES DEPARTMENT
NOTICE OF DISTRICT PERMANENT TRANSFER
 (ORS 540.580)

DISTRICT: TALENT IRRIGATION DISTRICT
 ADDRESS: P.O. BOX 467
 TALENT, OREGON 97540
 PHONE: (541) 535-1529

83727 10

1) WATER RIGHT

CERTIFICATE (S): ~~79212~~ & Permit 25915 has been proved up within TID
 PRIORITY: 5/23/1912, 8/20/1915, 7/31/1915, 9/6/1915 9/6/1915

WATER RIGHT LISTED UNDER NAME OF: 79212 in Talent Irrigation District's name; 25915 in U.S.B.R.'s name
 IN CERTIFICATE

2) APPLICANT

NAME: Crystal Springs Development Group
 ADDRESS: 1014 N Riverside, Medford, OR 97501
 ENCUMBERANCES: None

3) TYPE OF CHANGE: PERMANENT CHANGE IN PLACE OF USE

4) LOCATION OF USE: AUTHORIZED POINT OF DIVERSION: On file with the Oregon Water Resources Department

LOCATION OF AUTHORIZED PLACE OF USE

TOWNSHIP	RANGE	SECTION	¼, ¼ OF SECTION	TAX LOT	# OF ACRES IRRIGATED	OTHER USE	CERTIFICATE/SUPPLEMENT
37S	1W	27	NE SW (CA)	1000	0.5		

5) RECIPIENT

NAME: Kenneth Allen Korth Sr. and Amy C. Korth
 ADDRESS: 1566 E. Nevada., Ashland, OR 97520

6) LOCATION OF PROPOSED USE

TOWNSHIP	RANGE	SECTION	¼, ¼ OF SECTION	TAX LOT	# OF ACRES IRRIGATED	OTHER USE	CERTIFICATE/SUPPLEMENT
38S	1E	35	SW SW (CC)	502	0.5		

7) EXHIBITS

A. A map showing the location of the present and proposed irrigated lands.

TALENT IRRIGATION DISTRICT hereby certifies that the applicant and recipient are the deed holders of subject properties; that our files are complete with a copy of the recorded documents; that the applicant's land has been irrigated within the last five years or the right appurtenant is not subject to forfeiture, and that applicant and recipient hereby authorize the transfer proposed herein.

NOTICE IS HEREBY GIVEN that this proposed change is subject to the approval of the Bureau of Reclamation and the Oregon Water Resources Department and that the Bureau of Reclamation and/or the Oregon Water Resources Department may reject the transfer or may require mitigation to avoid injury.

TALENT IRRIGATION DISTRICT, AND APPLICANT, HEREBY SWEAR THAT THE ABOVE NOTICE FOR TRANSFER OF WATER RIGHT AND THE STATEMENT'S MADE ARE TRUE AND CORRECT.

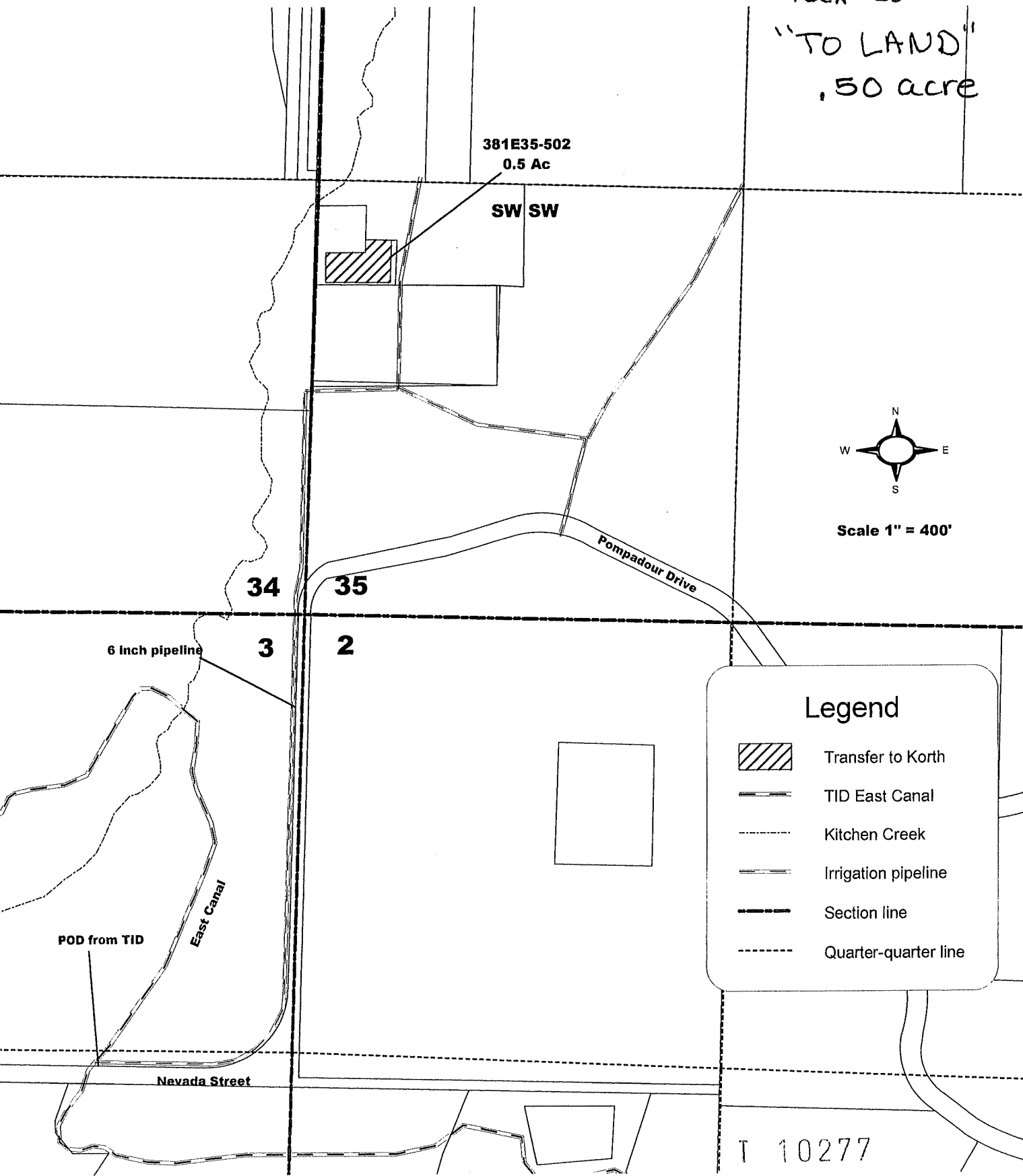
APPLICANT: _____
 RECIPIENT: Kenneth A Korth
 RECIPIENT: Amy C Korth
 FOR DISTRICT: Jim Pendleton
 Jim Pendleton, Manager

DATE: 10/27/04
 DATE: 10/26/04
 DATE: 10/26/04
 DATE: 3-9-05







Kenneth Allen Korth r.

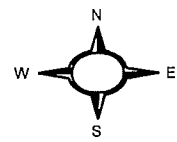
Amy C. Korth
Transfer to
T 38 S, R 1 E, Sec. 35 W.M.
Tax lot 502

04-59
Township 38
Range 1E
Section 35
Tax Lot 502
"TO LAND"
, 50 acre



Legend

-  Transfer to Korth
-  TID East Canal
-  Kitchen Creek
-  Irrigation pipeline
-  Section line
-  Quarter-quarter line



Scale 1" = 400'

T 10277

Transfer from

04-59
Township 37
Range 1W
Section 27
Tax lot 1000
.50 Acre
"From"

Crystal Springs Development Group T37S, R1W, Sec 27, W.M.

to

Kenneth and Any Korth



State of Oregon
 WATER RESOURCES DEPARTMENT
NOTICE OF DISTRICT PERMANENT TRANSFER
 (ORS 540.580)

83727 1⁸

DISTRICT: TALENT IRRIGATION DISTRICT
 ADDRESS: P.O. BOX 467
 TALENT, OREGON 97540
 PHONE: (541) 535-1529

1) **WATER RIGHT**

CERTIFICATE (S): ~~79212~~ & Permit 25915 has been proved up within TID
 PRIORITY: 5/23/1912, 8/20/1915, 7/31/1915, 9/6/1915 9/6/1915

WATER RIGHT LISTED UNDER NAME OF: 79212 in Talent Irrigation District's name; 25915 in U.S.B.R.'s name
 IN CERTIFICATE

2) **APPLICANT**

NAME: Crystal Springs Development Group
 ADDRESS: 1014 N Riverside, Medford, OR 97501
 ENCUMBERANCES: None

3) **TYPE OF CHANGE:** PERMANENT CHANGE IN PLACE OF USE

4) **LOCATION OF USE:** AUTHORIZED POINT OF DIVERSION: On file with the Oregon Water Resources Department

LOCATION OF AUTHORIZED PLACE OF USE

TOWNSHIP	RANGE	SECTION	¼, ¼ OF SECTION	TAX LOT	# OF ACRES IRRIGATED	OTHER USE	CERTIFICATE/SUPPLEMENT
37S	1W	27	NE SW (CA)	800	2.0		

5) **RECIPIENT**

NAME: Brian Conrad and Sandra Claypool
 ADDRESS: 155 Pompadour Dr., Ashland, OR 97520

6) **LOCATION OF PROPOSED USE**

TOWNSHIP	RANGE	SECTION	¼, ¼ OF SECTION	TAX LOT	# OF ACRES IRRIGATED	OTHER USE	CERTIFICATE/SUPPLEMENT
38S	1E	35	NE SW (CA)	302	2.0		

7) **EXHIBITS**

A. A map showing the location of the present and proposed irrigated lands.

TALENT IRRIGATION DISTRICT hereby certifies that the applicant and recipient are the deed holders of subject properties; that our files are complete with a copy of the recorded documents; that the applicant's land has been irrigated within the last five years or the right appurtenant is not subject to forfeiture, and that applicant and recipient hereby authorize the transfer proposed herein.

NOTICE IS HEREBY GIVEN that this proposed change is subject to the approval of the Bureau of Reclamation and the Oregon Water Resources Department and that the Bureau of Reclamation and/or the Oregon Water Resources Department may reject the transfer or may require mitigation to avoid injury.

TALENT IRRIGATION DISTRICT, AND APPLICANT, HEREBY SWEAR THAT THE ABOVE NOTICE FOR TRANSFER OF WATER RIGHT AND THE STATEMENT'S MADE ARE TRUE AND CORRECT.

APPLICANT: _____ DATE: 9/22/04
 RECIPIENT: _____ DATE: 9/26/04
 RECIPIENT: x Sandra Claypool DATE: 9/26/04
 FOR DISTRICT: _____ DATE: 3-9-05
 Jim Pendleton, Manager

04.61

Transfer from
Crystal Springs Development Group
T37S, R1W, Sec 27, W.M.
 to
Brian Conrad and Sandra Claypool

Township 37
 Range 1W
 Section 27
 Tax Lot 800
 2.00 Acres
 "From Land."
 04-61



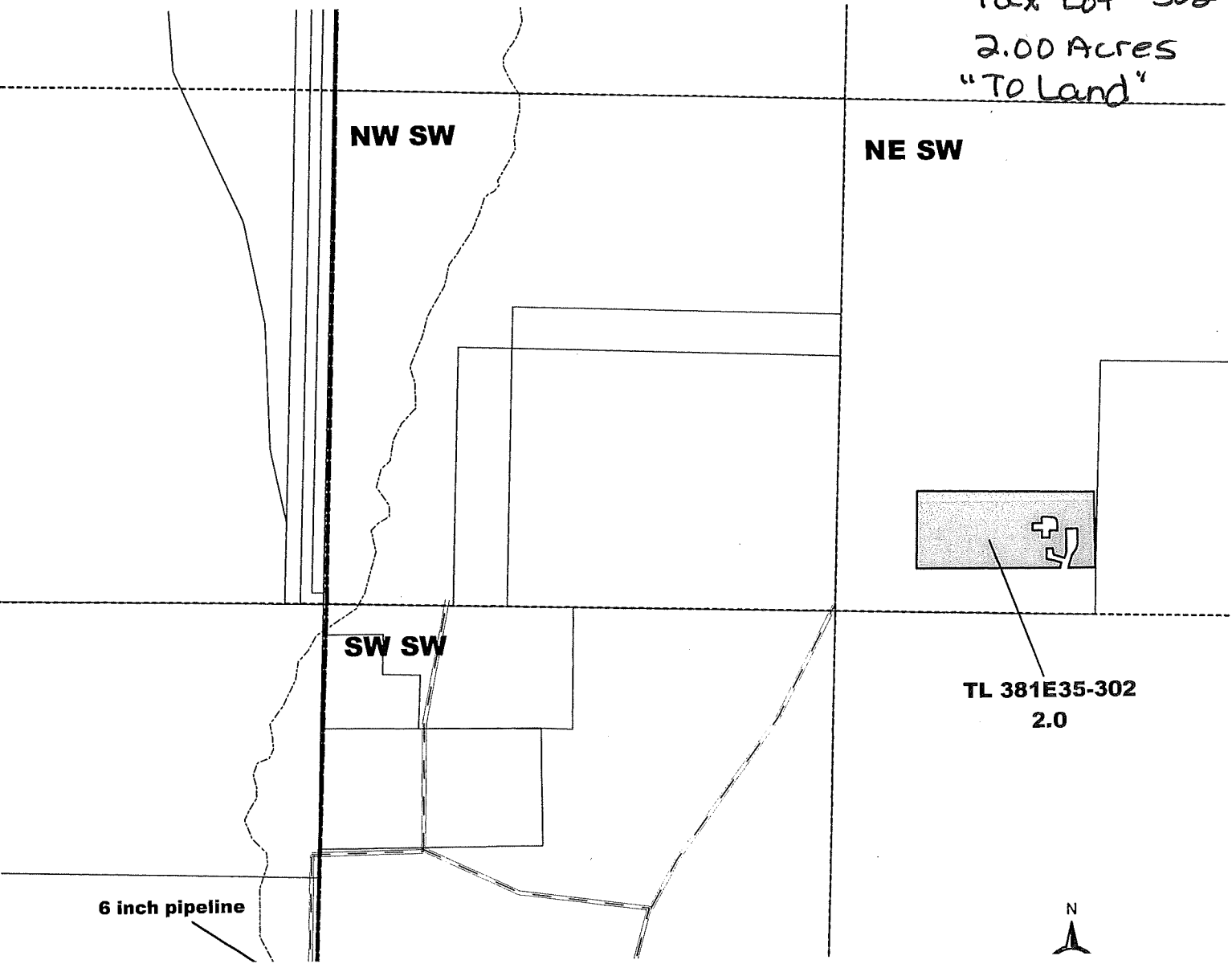
T 10277

Brian Conrad and Sandra Claypool

04-61

Transfer to
T 38 S, R 1 E, Sec. 35 W.M.
Tax lot 302

Township 38
Range 1E
Section 35
Tax Lot 302
2.00 Acres
"To Land"



TL 381E35-302
2.0

6 inch pipeline

State of Oregon
WATER RESOURCES DEPARTMENT
NOTICE OF DISTRICT PERMANENT TRANSFER
(ORS 540.580)

83727 1⁸

DISTRICT: TALENT IRRIGATION DISTRICT
ADDRESS: P.O. BOX 467
TALENT, OREGON 97540
PHONE: (541) 535-1529

1) **WATER RIGHT**

CERTIFICATE (S): ~~79212~~ & Permit 25915 has been proved up within TID
PRIORITY: 5/23/1912, 8/20/1915, 7/31/1915, 9/6/1915 9/6/1915

WATER RIGHT LISTED UNDER NAME OF: 79212 in Talent Irrigation District's name; 25915 in U.S.B.R.'s name
IN CERTIFICATE

2) **APPLICANT**

NAME: Crystal Springs Development Group
ADDRESS: 1014 N Riverside, Medford, OR 97501
ENCUMBERANCES: None

3) **TYPE OF CHANGE:** PERMANENT CHANGE IN PLACE OF USE

4) **LOCATION OF USE:** AUTHORIZED POINT OF DIVERSION: On file with the Oregon Water Resources Department

LOCATION OF AUTHORIZED PLACE OF USE

TOWNSHIP	RANGE	SECTION	¼, ¼ OF SECTION	TAX LOT	# OF ACRES IRRIGATED	OTHER USE	CERTIFICATE/SUPPLEMENT
37S	1W	27	NE SW (CA)	800	2.0		

5) **RECIPIENT**

NAME: Brian Conrad and Sandra Claypool
ADDRESS: 155 Pompadour Dr., Ashland, OR 97520

6) **LOCATION OF PROPOSED USE**

TOWNSHIP	RANGE	SECTION	¼, ¼ OF SECTION	TAX LOT	# OF ACRES IRRIGATED	OTHER USE	CERTIFICATE/SUPPLEMENT
38S	1E	35	NE SW (CA)	302	2.0		

7) **EXHIBITS**

A. A map showing the location of the present and proposed irrigated lands.

TALENT IRRIGATION DISTRICT hereby certifies that the applicant and recipient are the deed holders of subject properties; that our files are complete with a copy of the recorded documents; that the applicant's land has been irrigated within the last five years or the right appurtenant is not subject to forfeiture, and that applicant and recipient hereby authorize the transfer proposed herein.

NOTICE IS HEREBY GIVEN that this proposed change is subject to the approval of the Bureau of Reclamation and the Oregon Water Resources Department and that the Bureau of Reclamation and/or the Oregon Water Resources Department may reject the transfer or may require mitigation to avoid injury.

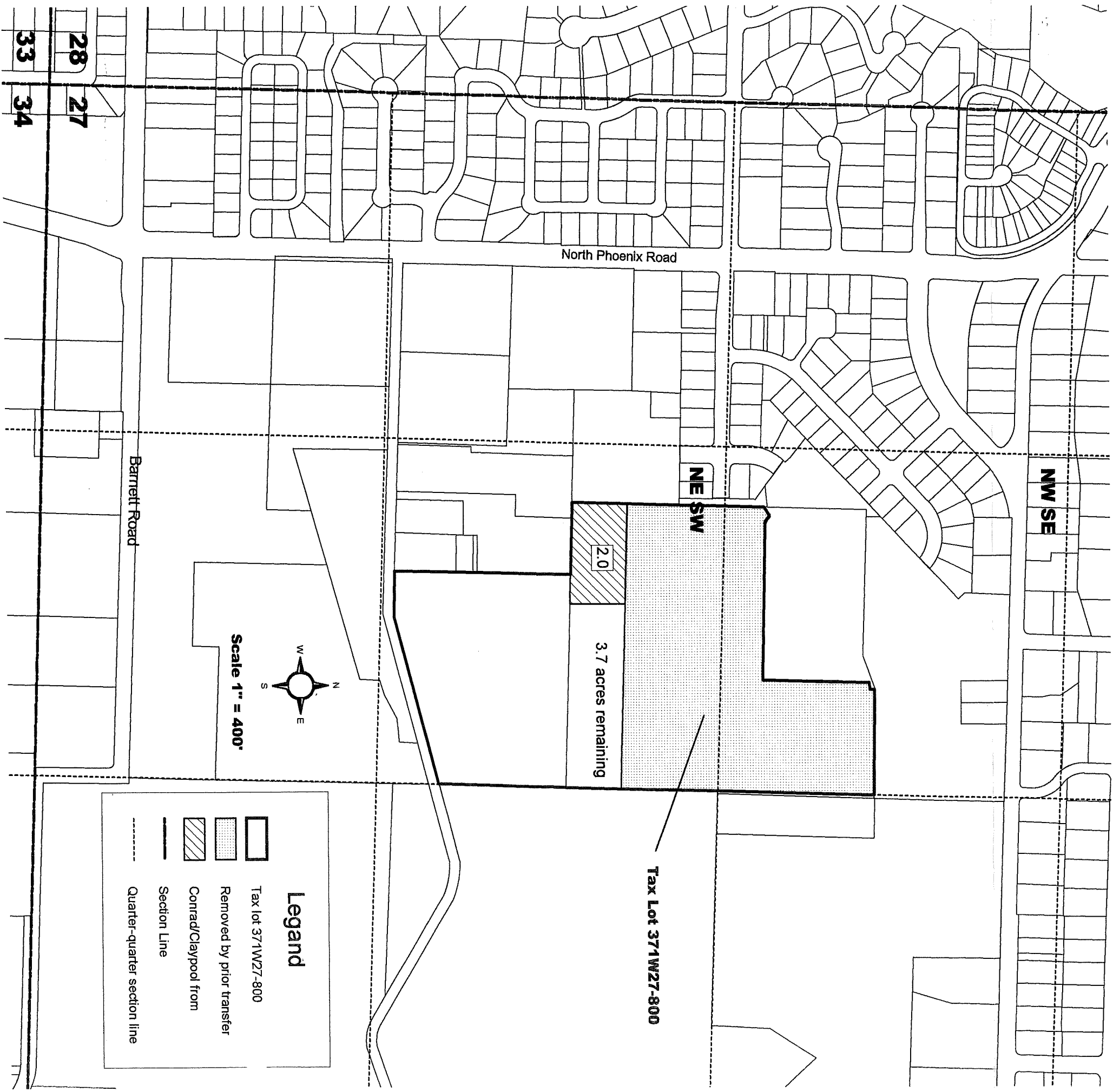
TALENT IRRIGATION DISTRICT, AND APPLICANT, HEREBY SWEAR THAT THE ABOVE NOTICE FOR TRANSFER OF WATER RIGHT AND THE STATEMENT'S MADE ARE TRUE AND CORRECT.

APPLICANT: [Signature] DATE: 9/22/04
 RECIPIENT: [Signature] DATE: 9/26/04
 RECIPIENT: x [Signature] DATE: 9/26/04
 FOR DISTRICT: [Signature] DATE: 3-9-05
 Jim Pendleton, Manager

04-61

Transfer from
Crystal Springs Development Group
T37S, R1W, Sec 27, W.M.
 to
Brian Conrad and Sandra Claypool

Township 37
 Range 1W
 Section 27
 Tax Lot 800
 2.00 Acres
 "From Land."
 04-61

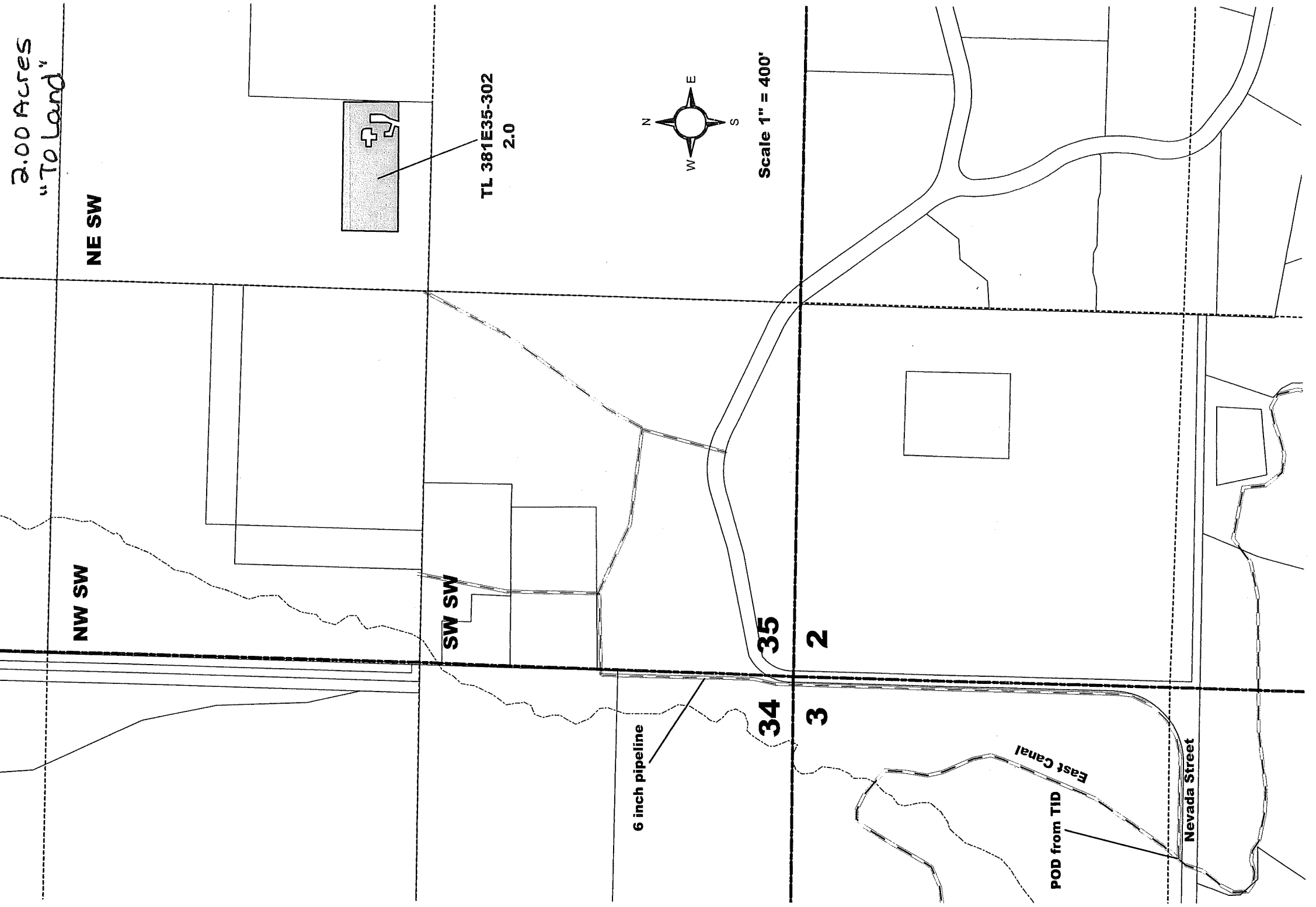


Brian Conrad and Sandra Claypool

04-61

Township 38
Range 1E
Section 35
Tax Lot 302

Transfer to
T 38 S, R 1 E, Sec. 35 W.M.
Tax lot 302



6 inch pipeline

34

3

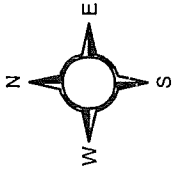
35

2

POD from TID
East Canal

Nevada Street

TL 381E35-302
2.0



Scale 1" = 400'

State of Oregon
WATER RESOURCES DEPARTMENT
NOTICE OF DISTRICT PERMANENT TRANSFER
(ORS 540.580)

DISTRICT: TALENT IRRIGATION DISTRICT
ADDRESS: P.O. BOX 467
TALENT, OREGON 97540
PHONE: (541) 535-1529

83727
83727 permit only

1) **WATER RIGHT**
CERTIFICATE (S): ~~79212~~ & Permit 25915 has been proved up within TID
PRIORITY: 5/23/1912, 8/20/1915, 7/31/1915, 9/6/1915 9/6/1915

WATER RIGHT LISTED UNDER NAME OF: 79212 in Talent Irrigation District's name; 25915 in U.S.B.R.'s name
IN CERTIFICATE

2) **APPLICANT**
NAME: Crystal Springs Development Group
ADDRESS: 1014 N Riverside, Medford, OR 97501
ENCUMBERANCES: None

3) **TYPE OF CHANGE:** PERMANENT CHANGE IN PLACE OF USE

4) **LOCATION OF USE:** AUTHORIZED POINT OF DIVERSION: On file with the Oregon Water Resources Department

LOCATION OF AUTHORIZED PLACE OF USE

TOWNSHIP	RANGE	SECTION	¼, ¼ OF SECTION	TAX LOT	# OF ACRES IRRIGATED	OTHER USE	CERTIFICATE/SUPPLEMENT
37S	1W	27	NE SW (CA)	1000	4.9		
37S	1W	27	NW SE (DB)	1000	0.6		

5) **RECIPIENT**
NAME: Michael & Patricia Benton
ADDRESS: PO Box 637, Medford, OR 97501

6) **LOCATION OF PROPOSED USE**

TOWNSHIP	RANGE	SECTION	¼, ¼ OF SECTION	TAX LOT	# OF ACRES IRRIGATED	OTHER USE	CERTIFICATE/SUPPLEMENT
38S	2W	14	NW NW (BB)	209	0.6		
38S	2W	15	NE NE (AA)	209	4.9		

7) **EXHIBITS**
A. A map showing the location of the present and proposed irrigated lands.

TALENT IRRIGATION DISTRICT hereby certifies that the applicant and recipient are the deed holders of subject properties; that our files are complete with a copy of the recorded documents; that the applicant's land has been irrigated within the last five years or the right appurtenant is not subject to forfeiture, and that applicant and recipient hereby authorize the transfer proposed herein.

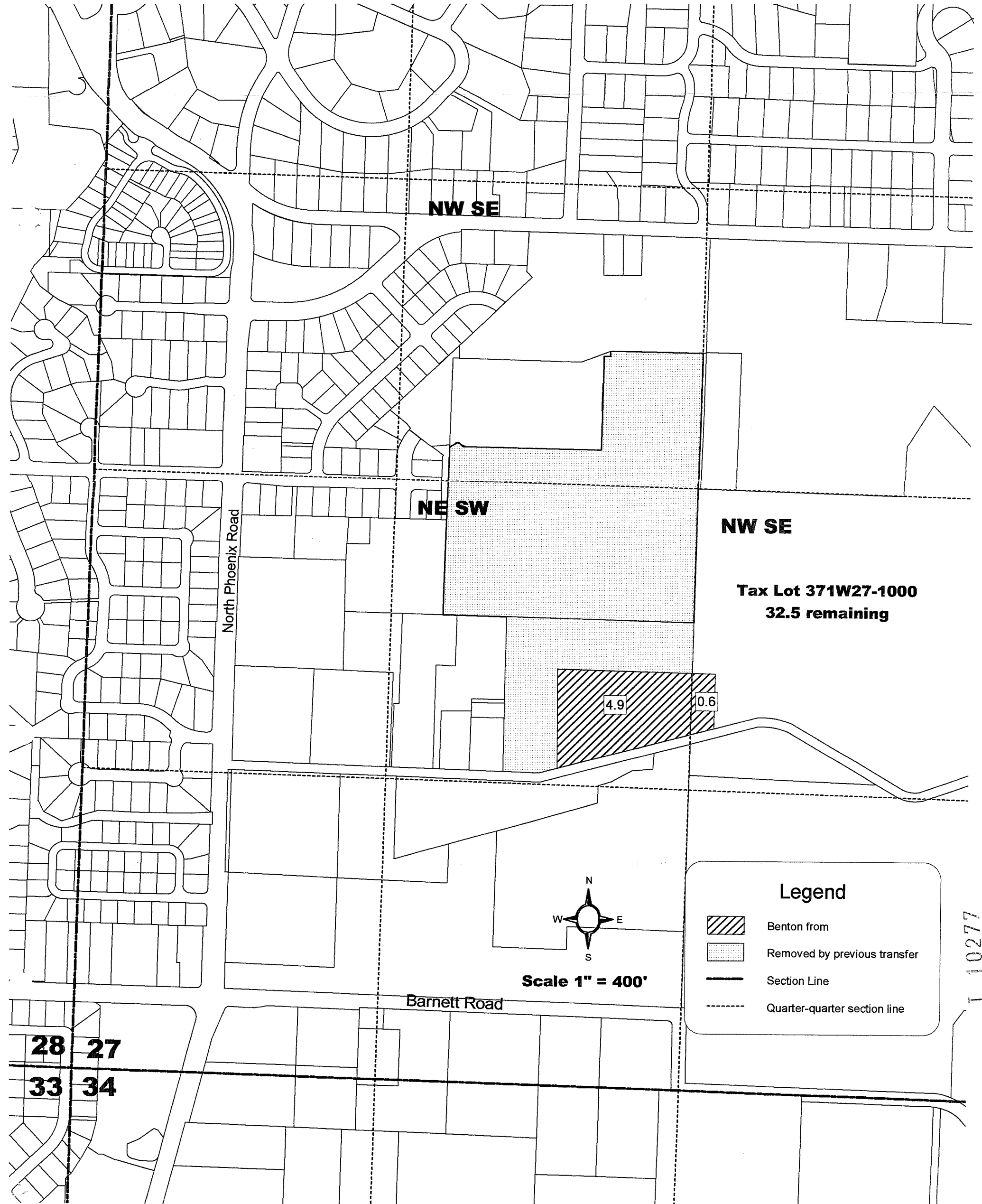
NOTICE IS HEREBY GIVEN that this proposed change is subject to the approval of the Bureau of Reclamation and the Oregon Water Resources Department and that the Bureau of Reclamation and/or the Oregon Water Resources Department may reject the transfer or may require mitigation to avoid injury.

TALENT IRRIGATION DISTRICT, AND APPLICANT, HEREBY SWEAR THAT THE ABOVE NOTICE FOR TRANSFER OF WATER RIGHT AND THE STATEMENT'S MADE ARE TRUE AND CORRECT.

APPLICANT: [Signature] DATE: 11/19/04
 RECIPIENT: Michael S. Benton DATE: 11-25-04
 RECIPIENT: Patricia Ann Benton DATE: 11-25-04
 FOR DISTRICT: [Signature] DATE: 3-9-05
 Jim Pendleton, Manager

Transfer from
Crystal Springs Development Group
T37S, R1W, Sec 27, W.M.
 to
Michael & Patricia Benton

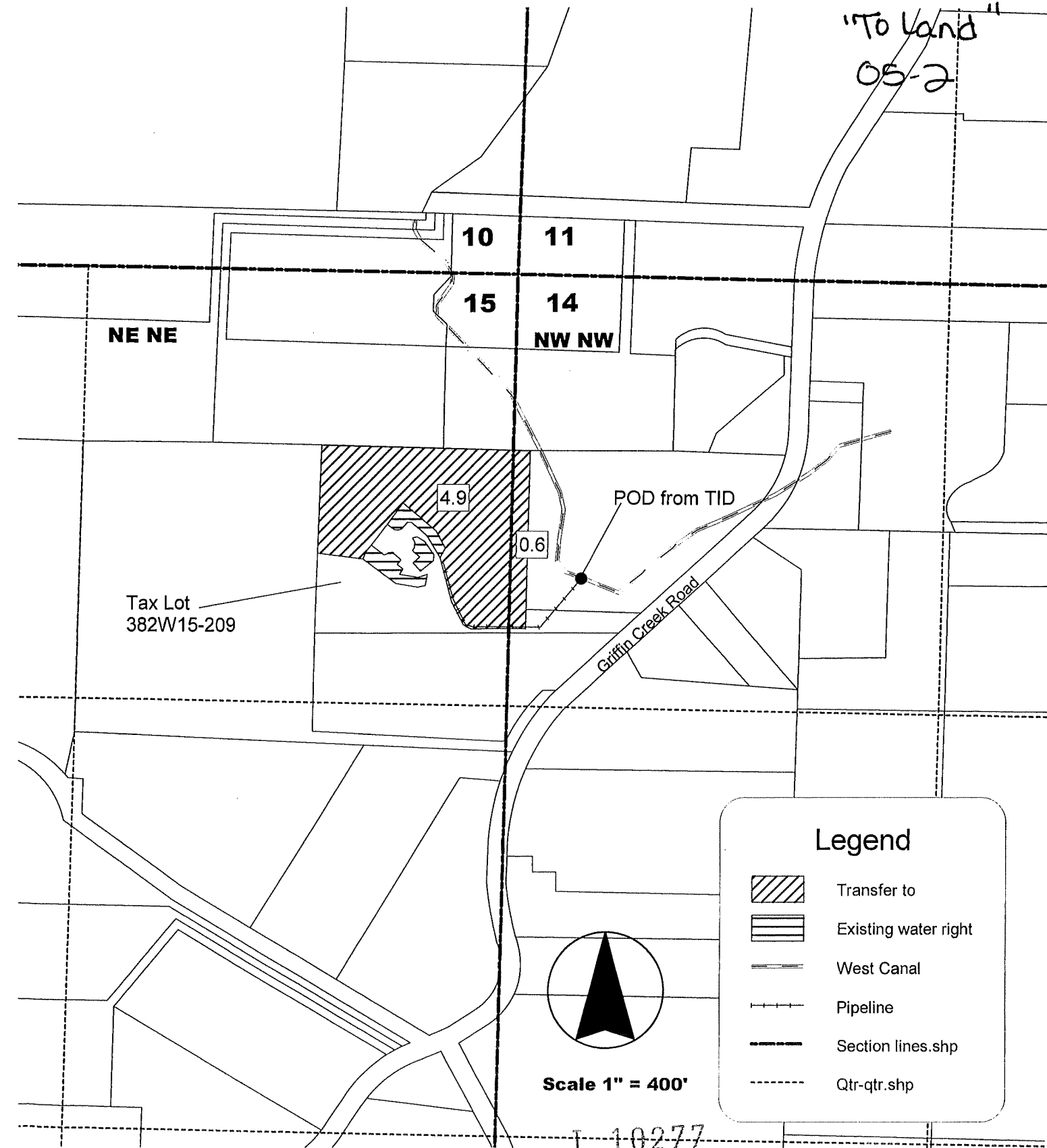
Township 37
 Range 1W
 Section 27
 Tax Lot 1000
 5.50 Ac.
 "From Land"
 05-2



T 10277

Transfer to
Michael & Patricia Benton
T 38 S, R 2 W, Sec. 14 & 15, W.M.
Tax Lot 209

Township 38
Range 2W
Section 15
Tax Lot 209
5.50 Ac.
"To Land"
05-2



State of Oregon
 WATER RESOURCES DEPARTMENT
NOTICE OF DISTRICT PERMANENT TRANSFER
 (ORS 540.580)

837271^o

83727 print only

DISTRICT: TALENT IRRIGATION DISTRICT
 ADDRESS: P.O. BOX 467
 TALENT, OREGON 97540
 PHONE: (541) 535-1529

1) WATER RIGHT

CERTIFICATE (S): ~~79212~~ & Permit 25915 has been proved up within TID
 PRIORITY: 5/23/1912, 8/20/1915, 7/31/1915, 9/6/1915 9/6/1915

WATER RIGHT LISTED UNDER NAME OF: 79212 in Talent Irrigation District's name; 25915 in U.S.B.R.'s name
 IN CERTIFICATE

2) APPLICANT

NAME: Louis Mahar
 ADDRESS: 1014 N. Riverside, Medford, OR 97501
 ENCUMBERANCES: None

see 12-20-17 Amendment

3) TYPE OF CHANGE: PERMANENT CHANGE IN PLACE OF USE

4) LOCATION OF USE: AUTHORIZED POINT OF DIVERSION: On file with the Oregon Water Resources Department

LOCATION OF AUTHORIZED PLACE OF USE

TOWNSHIP	RANGE	SECTION	¼, ¼ OF SECTION	TAX LOT	# OF ACRES IRRIGATED	OTHER USE	CERTIFICATE/SUPPLEMENT
37S	1W	34	NE NW	2000	3.2		79212 and permit 25915
37S	1W	34	NW NW	2000	3.23		79212 and permit 25915
37S	1W	34	SW NW	2000	5.6		79212 and permit 25915
37S	1W	34	SE NW	2000	2.97		79212 and permit 25915

5) RECIPIENT

NAME: Lura Schleining
 ADDRESS: 3140 Juanipero, Medford, OR 97504

6) LOCATION OF PROPOSED USE

TOWNSHIP	RANGE	SECTION	¼, ¼ OF SECTION	TAX LOT	# OF ACRES IRRIGATED	OTHER USE	CERTIFICATE/SUPPLEMENT
39S	1E	03	NE NE	391E03100	1.9		79212 and permit 25915
38S	1E	34	SE SE	391E03100	13.1		79212 and permit 25915

7) EXHIBITS

A. A map showing the location of the present and proposed irrigated lands.

TALENT IRRIGATION DISTRICT hereby certifies that the applicant and recipient are the deed holders of subject properties; that our files are complete with a copy of the recorded documents; that the applicant's land has been irrigated within the last five years or the right appurtenant is not subject to forfeiture, and that applicant and recipient hereby authorize the transfer proposed herein.

CE IS HEREBY GIVEN that this proposed change is subject to the approval of the Bureau of Reclamation and the Oregon Water Resources Department and that the Bureau of Reclamation and/or the Oregon Water Resources Department may reject the transfer or may require mitigation to avoid injury.

TALENT IRRIGATION DISTRICT, AND APPLICANT, HEREBY SWEAR THAT THE ABOVE NOTICE FOR TRANSFER OF WATER RIGHT AND THE STATEMENTS MADE ARE TRUE AND CORRECT.

APPLICANT: _____

DATE: 4/15/04

RECIPIENT: Ara Schleininger

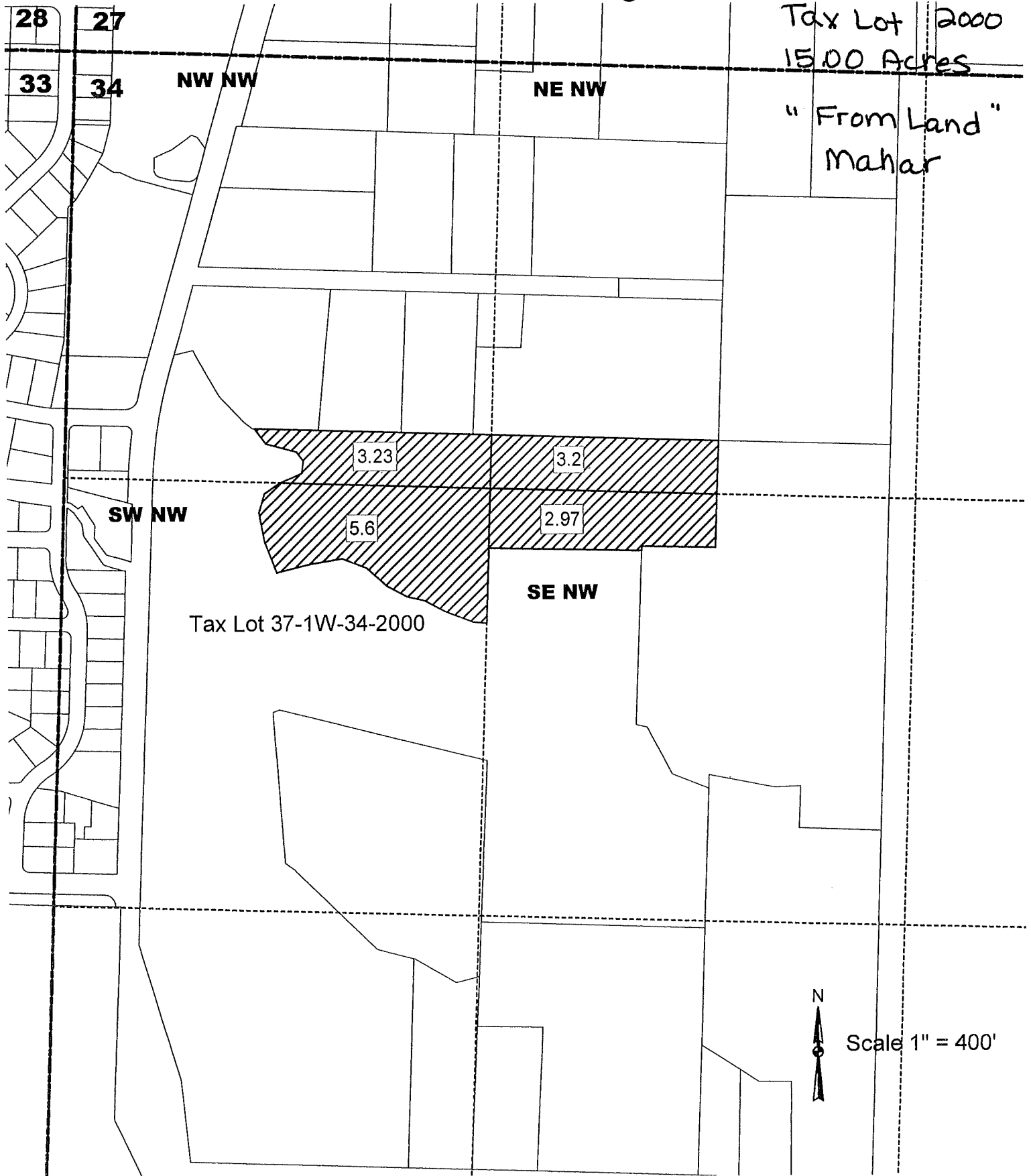
DATE: 3-24-04

FOR DISTRICT: Jim Pendleton, Manager

DATE: 3-9-05

Water Right transfer from
Louis Mahar
371W342000
to
Lura Schleining

05-3
Township 37
Range 1W
Section 34
Tax Lot 2000
15.00 Acres



T 10277

Amended map

Schleining Transfer

T 39 S, R 1 E, Section 3, W.M.

Tax Lot 100 05-3

Township 39

Range 1E

Section 03











Tax Lot 100

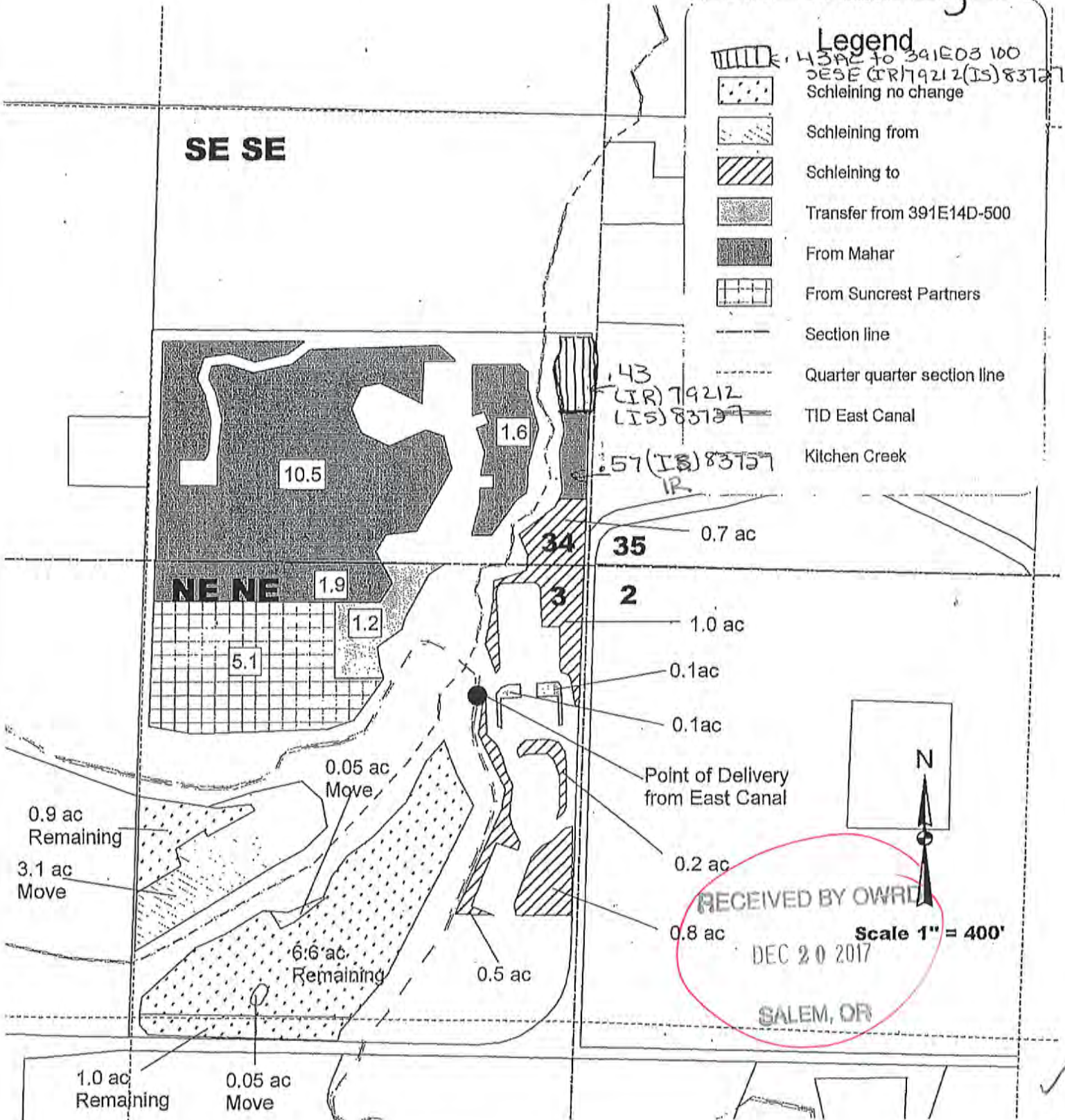
T-10277

24.70 Acres

"To Land"
Lara Schleining

Legend

-  43 ac to 391E03 100
SESE (IR) 79212 (IS) 83757
Schleining no change
-  Schleining from
-  Schleining to
-  Transfer from 391E14D-500
-  From Mahar
-  From Suncrest Partners
-  Section line
-  Quarter quarter section line
-  TID East Canal
-  Kitchen Creek



State of Oregon
 WATER RESOURCES DEPARTMENT
NOTICE OF DISTRICT PERMANENT TRANSFER
 (ORS 540.580)

83227 prim only

DISTRICT: TALENT IRRIGATION DISTRICT
 ADDRESS: P.O. BOX 467
 TALENT, OREGON 97540
 PHONE: (541) 535-1529

1) **WATER RIGHT**

CERTIFICATE (S): ~~79212~~ & Permit 25915 has been proved up within TID
 PRIORITY: 5/23/1912, 8/20/1915, 7/31/1915, 9/6/1915 9/6/1915

WATER RIGHT LISTED UNDER NAME OF: 79212 in Talent Irrigation District's name; 25915 in U.S.B.R.'s name
 IN CERTIFICATE

2) **APPLICANT**

NAME: Crystal Springs Development Group
 ADDRESS: 1014 N. Riverside, Medford, OR 97501
 ENCUMBERANCES: None

3) **TYPE OF CHANGE:** PERMANENT CHANGE IN PLACE OF USE

4) **LOCATION OF USE:** AUTHORIZED POINT OF DIVERSION: On file with the Oregon Water Resources Department

LOCATION OF AUTHORIZED PLACE OF USE

TOWNSHIP	RANGE	SECTION	¼, ¼ OF SECTION	TAX LOT	# OF ACRES IRRIGATED	OTHER USE	CERTIFICATE/SUPPLEMENT
37S	1W	27	NE SW	800	2.0		

5) **RECIPIENT**

NAME: Ronald & Susan Crowell
 ADDRESS: Health First Medical Group, 13440 Imperial Hwy, Santa Fe springs, CA 90670

6) **LOCATION OF PROPOSED USE**

TOWNSHIP	RANGE	SECTION	¼, ¼ OF SECTION	TAX LOT	# OF ACRES IRRIGATED	OTHER USE	CERTIFICATE/SUPPLEMENT
39S	2E	19	NW NE	134	1.7		
39S	2E	19	SW NE	134	0.3		

7) **EXHIBITS**

A. A map showing the location of the present and proposed irrigated lands.

TALENT IRRIGATION DISTRICT hereby certifies that the applicant and recipient are the deed holders of subject properties; that our files are complete with a copy of the recorded documents; that the applicant's land has been irrigated within the last five years or the right appurtenant is not subject to forfeiture, and that applicant and recipient hereby authorize the transfer proposed herein.

NOTICE IS HEREBY GIVEN that this proposed change is subject to the approval of the Bureau of Reclamation and the Oregon Water Resources Department and that the Bureau of Reclamation and/or the Oregon Water Resources Department may reject the transfer or may require mitigation to avoid injury.

TALENT IRRIGATION DISTRICT, AND APPLICANT, HEREBY SWEAR THAT THE ABOVE NOTICE FOR TRANSFER OF WATER RIGHT AND THE STATEMENT'S MADE ARE TRUE AND CORRECT.

APPLICANT: *Ronald Crowell* DATE: 11-11-03
 RECIPIENT: *[Signature]* DATE: 11/14/03
 FOR DISTRICT: *[Signature]* DATE: 3-9-05
 Jim Pendleton, Manager

83721 permit only

State of Oregon
 WATER RESOURCES DEPARTMENT
NOTICE OF DISTRICT PERMANENT TRANSFER
 (ORS 540.580)

DISTRICT: TALENT IRRIGATION DISTRICT
 ADDRESS: P.O. BOX 467
 TALENT, OREGON 97540
 PHONE: (541) 535-1529

1) **WATER RIGHT**

CERTIFICATE (S): ~~79212~~ & Permit 25915 has been proved up within TID
 PRIORITY: 5/23/1912, 8/20/1915, 7/31/1915, 9/6/1915 9/6/1915

WATER RIGHT LISTED UNDER NAME OF: 79212 in Talent Irrigation District's name; 25915 in U.S.B.R.'s name
 IN CERTIFICATE

2) **APPLICANT**

NAME: Louis F. Mahar
 ADDRESS: 1014 N. Riverside, Medford, OR 97501
 ENCUMBERANCES: US Bank Trust Deed Company, trust deed 2004-057929

3) **TYPE OF CHANGE:** PERMANENT CHANGE IN PLACE OF USE

4) **LOCATION OF USE:** AUTHORIZED POINT OF DIVERSION: On file with the Oregon Water Resources Department

LOCATION OF AUTHORIZED PLACE OF USE

TOWNSHIP	RANGE	SECTION	¼, ¼ OF SECTION	TAX LOT	# OF ACRES IRRIGATED	OTHER USE	CERTIFICATE/SUPPLEMENT
37	1 W	34	NW SW (CB)	2000	1.0		79212 & Permit 25915

5) **RECIPIENT**

NAME: Ronald and Susan Crowell
 ADDRESS: 261 Ryder Lane, Ashland, OR 97520

6) **LOCATION OF PROPOSED USE**

TOWNSHIP	RANGE	SECTION	¼, ¼ OF SECTION	TAX LOT	# OF ACRES IRRIGATED	OTHER USE	CERTIFICATE/SUPPLEMENT
39 S	2 E	19	NW NE (AB)	392E19-133	0.7		79212 & Permit 25915
39 S	2 E	19	NW NE (AB)	392E19-134	0.3		79212 & Permit 25915

7) **EXHIBITS**

A. A map showing the location of the present and proposed irrigated lands.

TALENT IRRIGATION DISTRICT hereby certifies that the applicant and recipient are the deed holders of subject properties; that our files are complete with a copy of the recorded documents; that the applicant's land has been irrigated within the last five years or the right appurtenant is not subject to forfeiture, and that applicant and recipient hereby authorize the transfer proposed herein.

NOTICE IS HEREBY GIVEN that this proposed change is subject to the approval of the Bureau of Reclamation and the Oregon Water Resources Department and that the Bureau of Reclamation and/or the Oregon Water Resources Department may reject the transfer or may require mitigation to avoid injury.

TALENT IRRIGATION DISTRICT, AND APPLICANT, HEREBY SWEAR THAT THE ABOVE NOTICE FOR TRANSFER OF WATER RIGHT AND THE STATEMENT'S MADE ARE TRUE AND CORRECT.

APPLICANT: [Signature] DATE: 1/13/05
 RECIPIENT: See attached DATE: _____
 RECIPIENT: _____ DATE: _____
 FOR DISTRICT: [Signature] DATE: 3-9-05
 Jim Pendleton, Manager

State of Oregon
 WATER RESOURCES DEPARTMENT
NOTICE OF DISTRICT PERMANENT TRANSFER
 (ORS 540.580)

District File # 05-4
 Notice # _____

Page 2
 Attachment

DISTRICT: TALENT IRRIGATION DISTRICT
 ADDRESS: P.O. BOX 467
 TALENT, OREGON 97540
 PHONE: (541) 535-1529

1) WATER RIGHT

CERTIFICATE (S): ~~79212~~ & Permit 25915 has been proved up within TID
 PRIORITY: 5/23/1912, 8/20/1915, 7/31/1915, 9/6/1915 9/6/1915

WATER RIGHT LISTED UNDER NAME OF: 79212 in Talent Irrigation District's name; 25915 in U.S.B.R.'s name
 IN CERTIFICATE

2) APPLICANT

NAME: Louis F. Mahar
 ADDRESS: 1014 N. Riverside, Medford, OR 97501
 ENCUMBERANCES: US Bank Trust Deed Company, trust deed 2004-057929

3) TYPE OF CHANGE: PERMANENT CHANGE IN PLACE OF USE

4) LOCATION OF USE: AUTHORIZED POINT OF DIVERSION: On file with the Oregon Water Resources Department

LOCATION OF AUTHORIZED PLACE OF USE

TOWNSHIP	RANGE	SECTION	¼, ¼ OF SECTION	TAX LOT	# OF ACRES IRRIGATED	OTHER USE	CERTIFICATE/SUPPLEMENT
37	1 W	34	NW SW (CB)	2000	1.0		79212 & Permit 25915

5) RECIPIENT

NAME: Ronald and Susan Crowell
 ADDRESS: 261 Ryder Lane, Ashland, OR 97520

6) LOCATION OF PROPOSED USE

TOWNSHIP	RANGE	SECTION	¼, ¼ OF SECTION	TAX LOT	# OF ACRES IRRIGATED	OTHER USE	CERTIFICATE/SUPPLEMENT
39 S	2 E	19	NW NE (AB)	392E19-133	0.7		79212 & Permit 25915
39 S	2 E	19	NW NE (AB)	392E19-134	0.3		79212 & Permit 25915

7) EXHIBITS

A. A map showing the location of the present and proposed irrigated lands.

TALENT IRRIGATION DISTRICT hereby certifies that the applicant and recipient are the deed holders of subject properties; that our files are complete with a copy of the recorded documents; that the applicant's land has been irrigated within the last five years or the right appurtenant is not subject to forfeiture, and that applicant and recipient hereby authorize the transfer proposed herein.

NOTICE IS HEREBY GIVEN that this proposed change is subject to the approval of the Bureau of Reclamation and the Oregon Water Resources Department and that the Bureau of Reclamation and/or the Oregon Water Resources Department may reject the transfer or may require mitigation to avoid injury.

TALENT IRRIGATION DISTRICT, AND APPLICANT, HEREBY SWEAR THAT THE ABOVE NOTICE FOR TRANSFER OF WATER RIGHT AND THE STATEMENT'S MADE ARE TRUE AND CORRECT.

APPLICANT: See attached DATE: _____
 RECIPIENT: [Signature] DATE: 01/08/05
 RECIPIENT: [Signature] DATE: 01/11/05
 FOR DISTRICT: _____ DATE: _____
 Jim Pendleton, Manager

Water Right transfer from
Louis Mahar
371W27800
to
Crowell

05-4
Township 37
Range 1W
Section 27

Tax Lot 800
"FROM" Land



2.00 AC

Tax Lot 37-1W-37-800

2.0 ac

N
Scale 1" = 400'

T 10277

Water Right Transfer

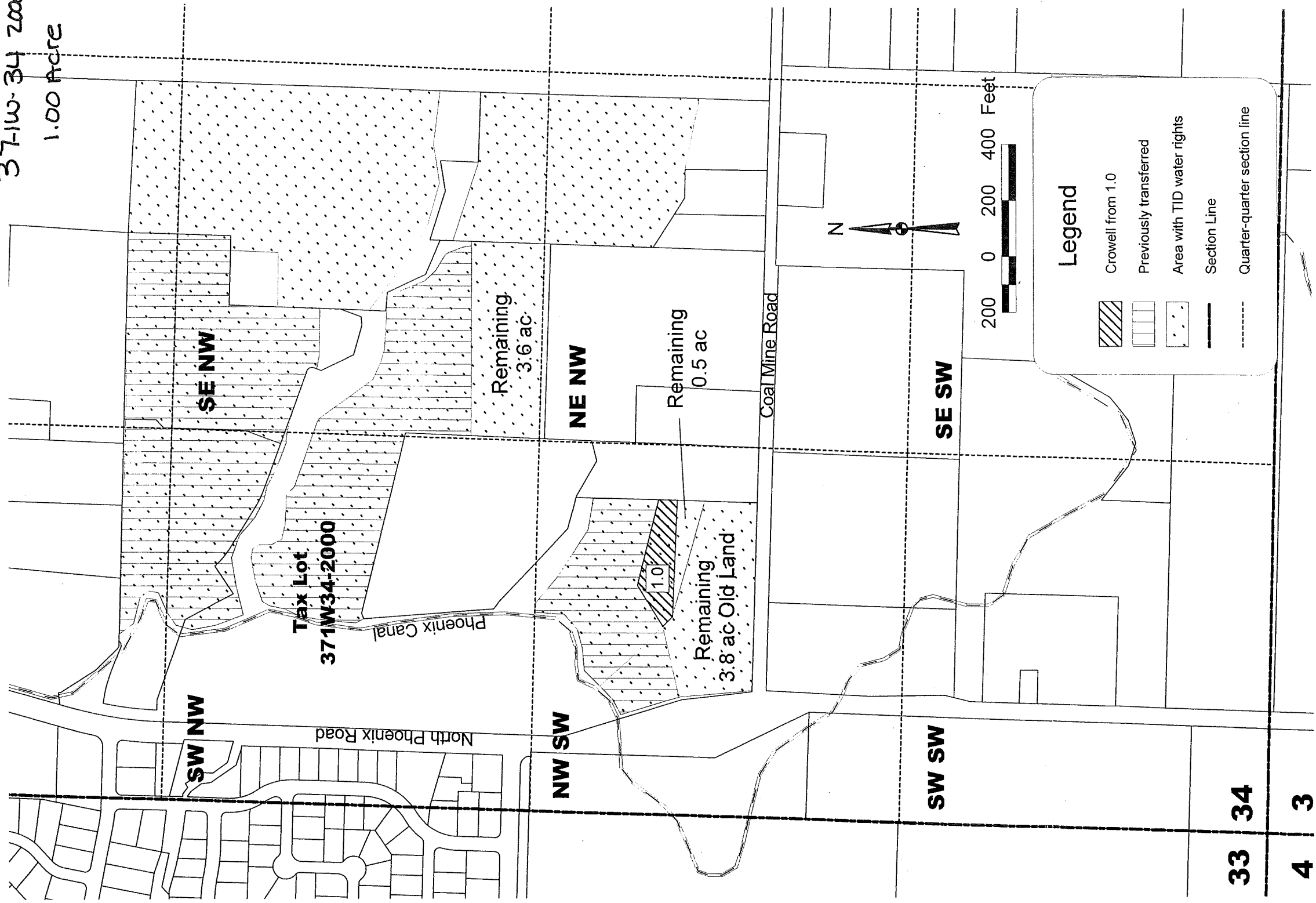
From

37-1W-34-2000

To Ronald & Susan Crowell

05-4

"From" Land
37-1W-34-2000
1.00 Acre



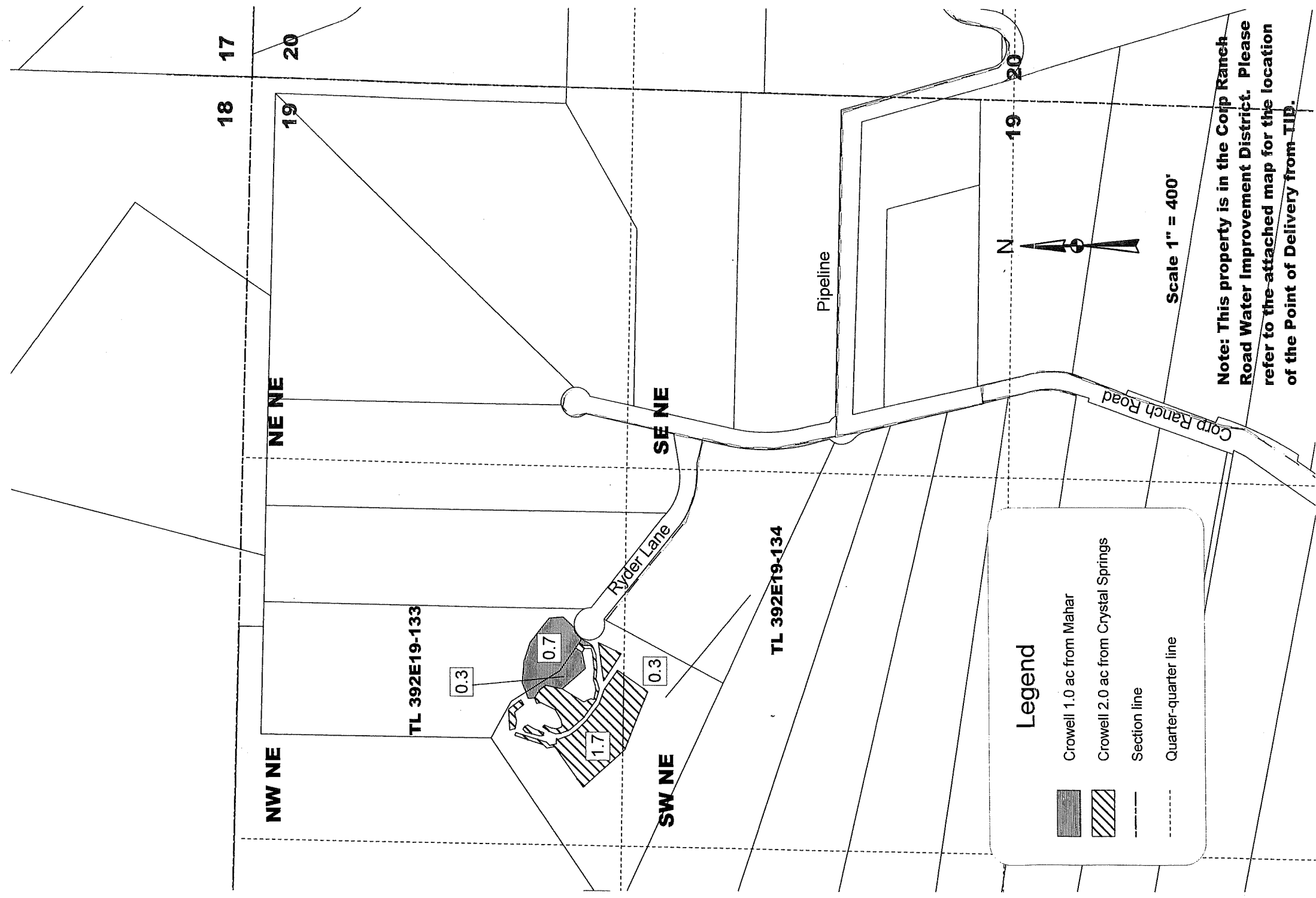
Transfer of Water Right

05-4

to

Ronald & Susan Crowell 39-2E-19-133 & 134

"TO" Land



State of Oregon
 WATER RESOURCES DEPARTMENT
NOTICE OF DISTRICT PERMANENT TRANSFER
 (ORS 540.580)

DISTRICT: TALENT IRRIGATION DISTRICT
 ADDRESS: P.O. BOX 467
 TALENT, OREGON 97540
 PHONE: (541) 535-1529

83129 print only

1) WATER RIGHT

CERTIFICATE (S): ~~79212~~
 PRIORITY: 5/23/1912, 8/20/1915, 7/31/1915, 9/6/1915

~~&~~ Permit 25915 has been proved up within TID
 9/6/1915

WATER RIGHT LISTED UNDER NAME OF: 79212 in Talent Irrigation District's name; 25915 in U.S.B.R.'s name
 IN CERTIFICATE

2) APPLICANT

NAME: Crystal Springs Development Group
 ADDRESS: 1014 N. Riverside, Medford, OR 97501
 ENCUMBERANCES: None

3) TYPE OF CHANGE: PERMANENT CHANGE IN PLACE OF USE

4) LOCATION OF USE: AUTHORIZED POINT OF DIVERSION: On file with the Oregon Water Resources Department

LOCATION OF AUTHORIZED PLACE OF USE

TOWNSHIP	RANGE	SECTION	¼, ¼ OF SECTION	TAX LOT	# OF ACRES IRRIGATED	OTHER USE	CERTIFICATE/SUPPLEMENT
37S	1W	27	NE SW	800	1.0		

5) RECIPIENT

NAME: Davie A. White
 ADDRESS: 10880 Corp Ranch Road, Ashland, OR 97520

6) LOCATION OF PROPOSED USE

TOWNSHIP	RANGE	SECTION	¼, ¼ OF SECTION	TAX LOT	# OF ACRES IRRIGATED	OTHER USE	CERTIFICATE/SUPPLEMENT
39S	2E	19	NE NE	130	1.0		

7) EXHIBITS

A. A map showing the location of the present and proposed irrigated lands.

TALENT IRRIGATION DISTRICT hereby certifies that the applicant and recipient are the deed holders of subject properties; that our files are complete with a copy of the recorded documents; that the applicant's land has been irrigated within the last five years or the right appurtenant is not subject to forfeiture, and that applicant and recipient hereby authorize the transfer proposed herein.

NOTICE IS HEREBY GIVEN that this proposed change is subject to the approval of the Bureau of Reclamation and the Oregon Water Resources Department and that the Bureau of Reclamation and/or the Oregon Water Resources Department may reject the transfer or may require mitigation to avoid injury.

TALENT IRRIGATION DISTRICT, AND APPLICANT, HEREBY SWEAR THAT THE ABOVE NOTICE FOR TRANSFER OF WATER RIGHT AND THE STATEMENT'S MADE ARE TRUE AND CORRECT.

APPLICANT: _____

DATE: 11-11-03

RECIPIENT: Davie A. White

DATE: 11-15-03

FOR DISTRICT: [Signature]

DATE: 3-8-05

Jim Pendleton, Manager

T 10277

Water Right transfer from
Louis Mahar
371W27800
to
White

Township 37
Range 1W 05-5
Section 27
Tax Lot 800
"From" Land

21 | 22

28 | 27

NE NW

SW NW

SE NW

Tax Lot 37-1W-27-800

NE SW

1.0 ac



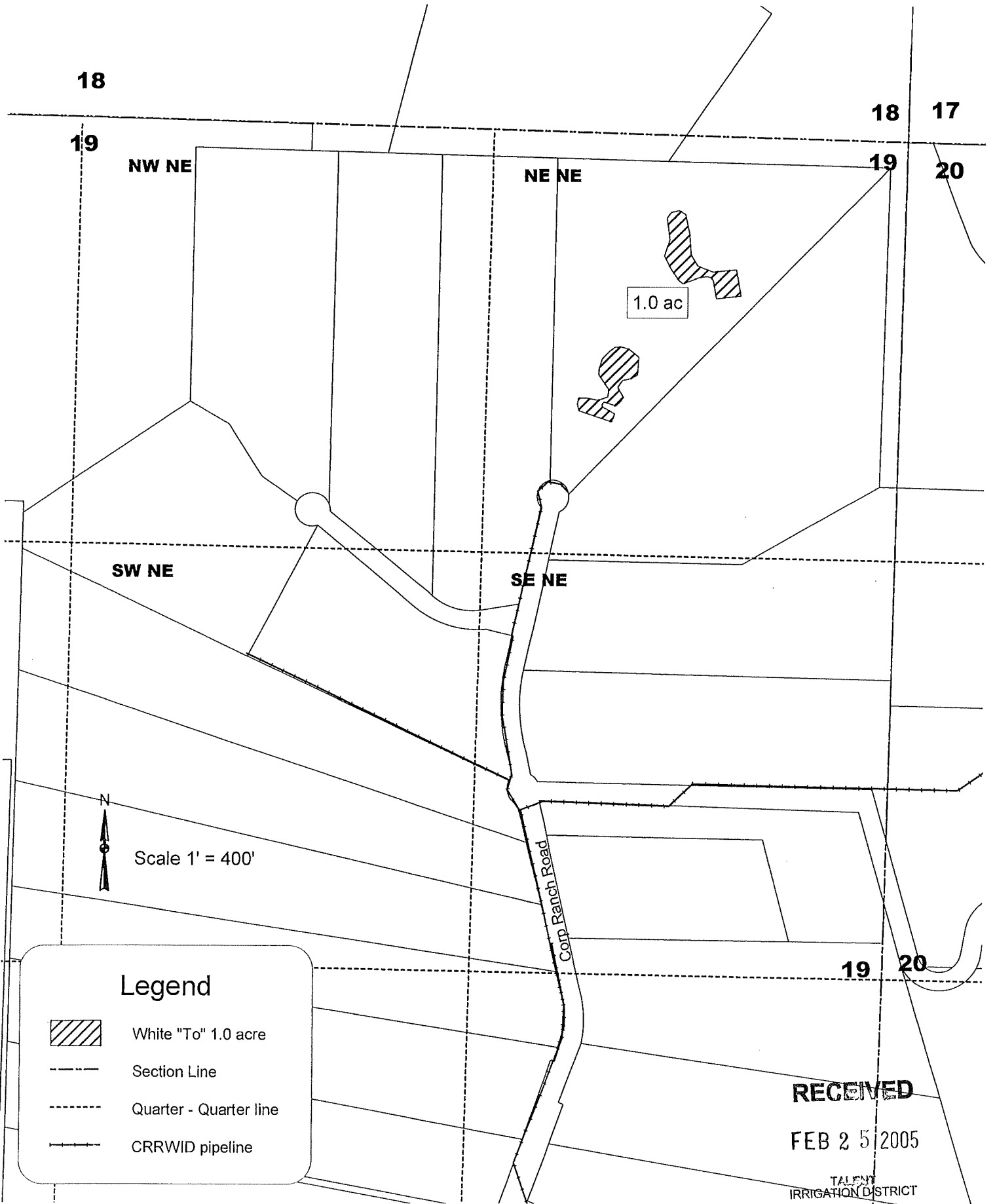
Scale 1" = 400'

T 10277

David A. White

Transfer to
39-2E-19-130

05-5
"To Land"



18

18

17

19

19

20

NW NE

NE NE

1.0 ac

SW NE

SE NE



Scale 1' = 400'

Legend



White "To" 1.0 acre



Section Line



Quarter - Quarter line



CRRWID pipeline

RECEIVED

FEB 25 2005

TALFEN
IRRIGATION DISTRICT

1 30277

State of Oregon
WATER RESOURCES DEPARTMENT
NOTICE OF DISTRICT PERMANENT TRANSFER
(ORS 540.580)

DISTRICT: TALENT IRRIGATION DISTRICT
ADDRESS: P.O. BOX 467
TALENT, OREGON 97540
PHONE: (541) 535-1529

83727 10

1) **WATER RIGHT**

CERTIFICATE (S): 79212 & Permit 25915 has been proved up within TID
PRIORITY: 5/23/1912, 8/20/1915, 7/31/1915, 9/6/1915 9/6/1915

WATER RIGHT LISTED UNDER NAME OF: 79212 in Talent Irrigation District's name; 25915 in U.S.B.R.'s name
IN CERTIFICATE

2) **APPLICANT**

NAME: Crystal Springs Development Group
ADDRESS: 1014 N. Riverside, Medford, OR 97501
ENCUMBERANCES: None

3) **TYPE OF CHANGE:** PERMANENT CHANGE IN PLACE OF USE

4) **LOCATION OF USE:** AUTHORIZED POINT OF DIVERSION: On file with the Oregon Water Resources Department

LOCATION OF AUTHORIZED PLACE OF USE

TOWNSHIP	RANGE	SECTION	¼, ¼ OF SECTION	TAX LOT	# OF ACRES IRRIGATED	OTHER USE	CERTIFICATE/SUPPLEMENT
37S	1W	27	NE SW	800	1.0		

Not on 79212 10

5) **RECIPIENT**

NAME: Jerome & Annette Baesel
ADDRESS: 510 Northwick Lane, Villonava, PA 19085

6) **LOCATION OF PROPOSED USE**

TOWNSHIP	RANGE	SECTION	¼, ¼ OF SECTION	TAX LOT	# OF ACRES IRRIGATED	OTHER USE	CERTIFICATE/SUPPLEMENT
39S	2E	19	SW NE	135	0.8		
39S	2E	19	SE NE	135	0.2		

OK see map for 06-4

7) **EXHIBITS**

A. A map showing the location of the present and proposed irrigated lands.

TALENT IRRIGATION DISTRICT hereby certifies that the applicant and recipient are the deed holders of subject properties; that our files are complete with a copy of the recorded documents; that the applicant's land has been irrigated within the last five years or the right appurtenant is not subject to forfeiture, and that applicant and recipient hereby authorize the transfer proposed herein.

NOTICE IS HEREBY GIVEN that this proposed change is subject to the approval of the Bureau of Reclamation and the Oregon Water Resources Department and that the Bureau of Reclamation and/or the Oregon Water Resources Department may reject the transfer or may require mitigation to avoid injury.

TALENT IRRIGATION DISTRICT, AND APPLICANT, HEREBY SWEAR THAT THE ABOVE NOTICE FOR TRANSFER OF WATER RIGHT AND THE STATEMENT'S MADE ARE TRUE AND CORRECT.

APPLICANT: _____

DATE: 11-11-03

RECIPIENT: Annette Baesel

DATE: 11-17-03

FOR DISTRICT: Jim Pendleton, Manager

DATE: 3-8-05

Water Right transfer from
Louis Mahar
371W27800
to
Baesel

05-6

Township 37
Range 1W
Section 27
Tax Lot 800
"From Land"

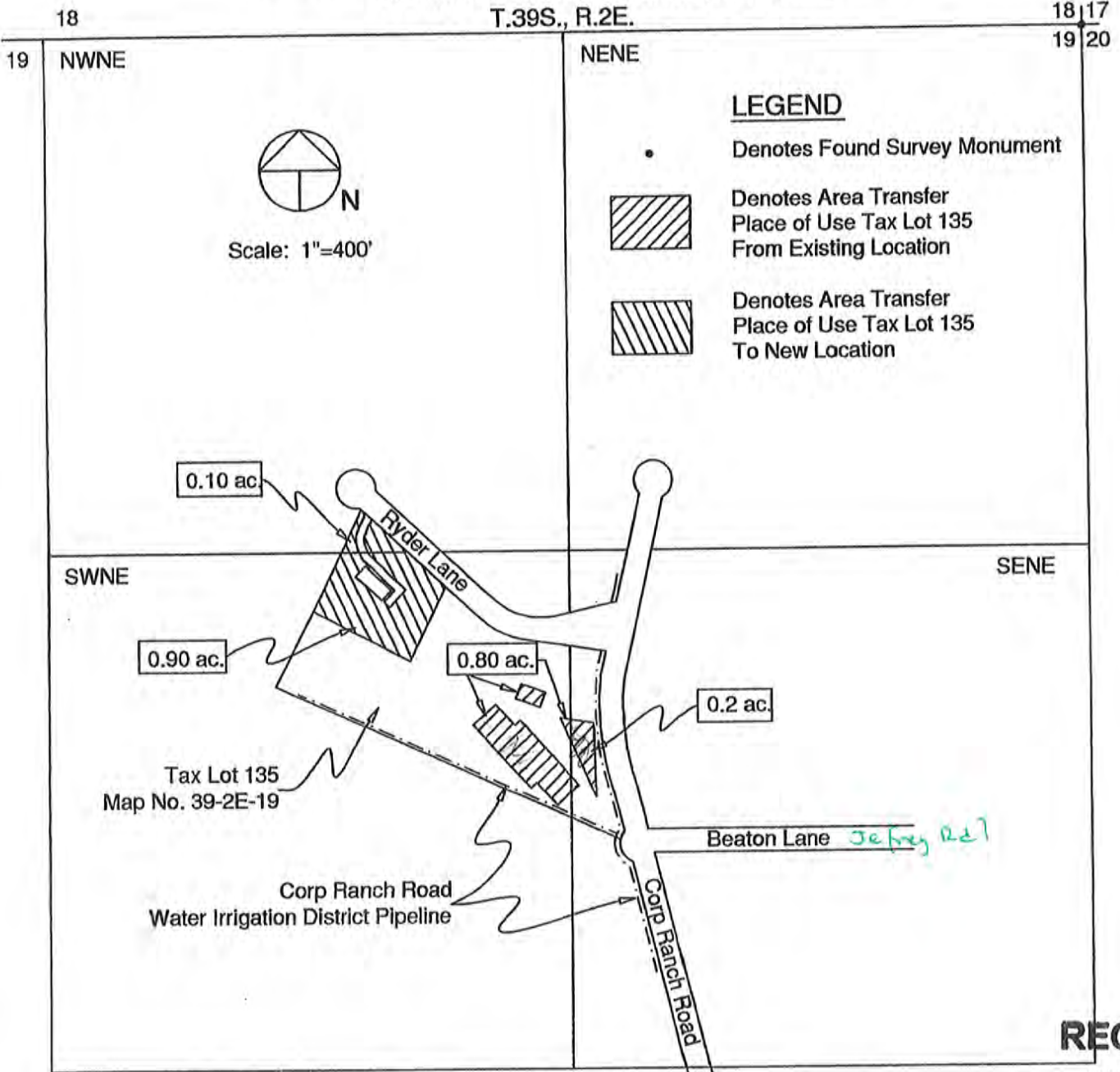


MAP WATER RIGHT TRANSFER PLACE OF USE
 NW1/4NE1/4, SE1/4NE1/4 AND SW1/4NE1/4 SECTION 19
 T.39S., R.2E., W.M.

06-4

39-2E-19 135
 1.00 ac. 'From'
 and 'TO'

FOR
 HENDERSON, LARRY AND JILL TRUST
 LARRY R. HENDERSON AND JILL C. HENDERSON TRUSTEES
 135 RYDER LANE, ASHLAND, OR 97520



RECEIVED

JAN 20 2006

TALENT
 IRRIGATION DISTRICT

This map was prepared for the purpose of identifying the location of a water right only and is not intended to provide legal dimensions or location of property ownership.



HAROLD L. CENTER
 2604 David Lane
 Medford, OR. 97504
 Phone 541-535-6108
 Oregon Certificate No. 152
 Certificate Renewal Date: 12/31/2007

T 10277

not
 TL 108

State of Oregon
 WATER RESOURCES DEPARTMENT
NOTICE OF DISTRICT PERMANENT TRANSFER
(ORS 540.580)

DISTRICT: TALENT IRRIGATION DISTRICT
 ADDRESS: P.O. BOX 467
 TALENT, OREGON 97540
 PHONE: (541) 535-1529

1) WATER RIGHT

CERTIFICATE (S): ~~79212~~ & Permit 25915 has been proved up within TID
 PRIORITY: 5/23/1912, 8/20/1915, 7/31/1915, 9/6/1915 9/6/1915

WATER RIGHT LISTED UNDER NAME OF: 79212 in Talent Irrigation District's name; 25915 in U.S.B.R.'s name
 IN CERTIFICATE

2) APPLICANT

NAME: Crystal Springs Development Group
 ADDRESS: 1014 N. Riverside, Medford, OR 97501
 ENCUMBERANCES: None

3) TYPE OF CHANGE: PERMANENT CHANGE IN PLACE OF USE

4) LOCATION OF USE: AUTHORIZED POINT OF DIVERSION: On file with the Oregon Water Resources Department

LOCATION OF AUTHORIZED PLACE OF USE

TOWNSHIP	RANGE	SECTION	¼, ¼ OF SECTION	TAX LOT	# OF ACRES IRRIGATED	OTHER USE	CERTIFICATE/SUPPLEMENT
37S	1W	27	NE SW	800	1.0		

5) RECIPIENT

NAME: James & Claire Elliott
 ADDRESS: 10888 Corp Ranch Road, Ashland, OR 97520

6) LOCATION OF PROPOSED USE

TOWNSHIP	RANGE	SECTION	¼, ¼ OF SECTION	TAX LOT	# OF ACRES IRRIGATED	OTHER USE	CERTIFICATE/SUPPLEMENT
39S	2E	19	NE NE	129	1.0		

7) EXHIBITS

A. A map showing the location of the present and proposed irrigated lands.

TALENT IRRIGATION DISTRICT hereby certifies that the applicant and recipient are the deed holders of subject properties; that our files are complete with a copy of the recorded documents; that the applicant's land has been irrigated within the last five years or the right appurtenant is not subject to forfeiture, and that applicant and recipient hereby authorize the transfer proposed herein.

NOTICE IS HEREBY GIVEN that this proposed change is subject to the approval of the Bureau of Reclamation and the Oregon Water Resources Department and that the Bureau of Reclamation and/or the Oregon Water Resources Department may reject the transfer or may require mitigation to avoid injury.

TALENT IRRIGATION DISTRICT, AND APPLICANT, HEREBY SWEAR THAT THE ABOVE NOTICE FOR TRANSFER OF WATER RIGHT AND THE STATEMENT'S MADE ARE TRUE AND CORRECT.

APPLICANT: _____ DATE: 11-11-03
 RECIPIENT: James & Claire Elliott DATE: 11-18-03
 FOR DISTRICT: _____ DATE: 3-9-05
 Jim Perdleton, Manager

Water Right transfer from
Louis Mahar
371W27800
to
Elliott

Township 37
Range 1W
Section 27
Tax Lot 800

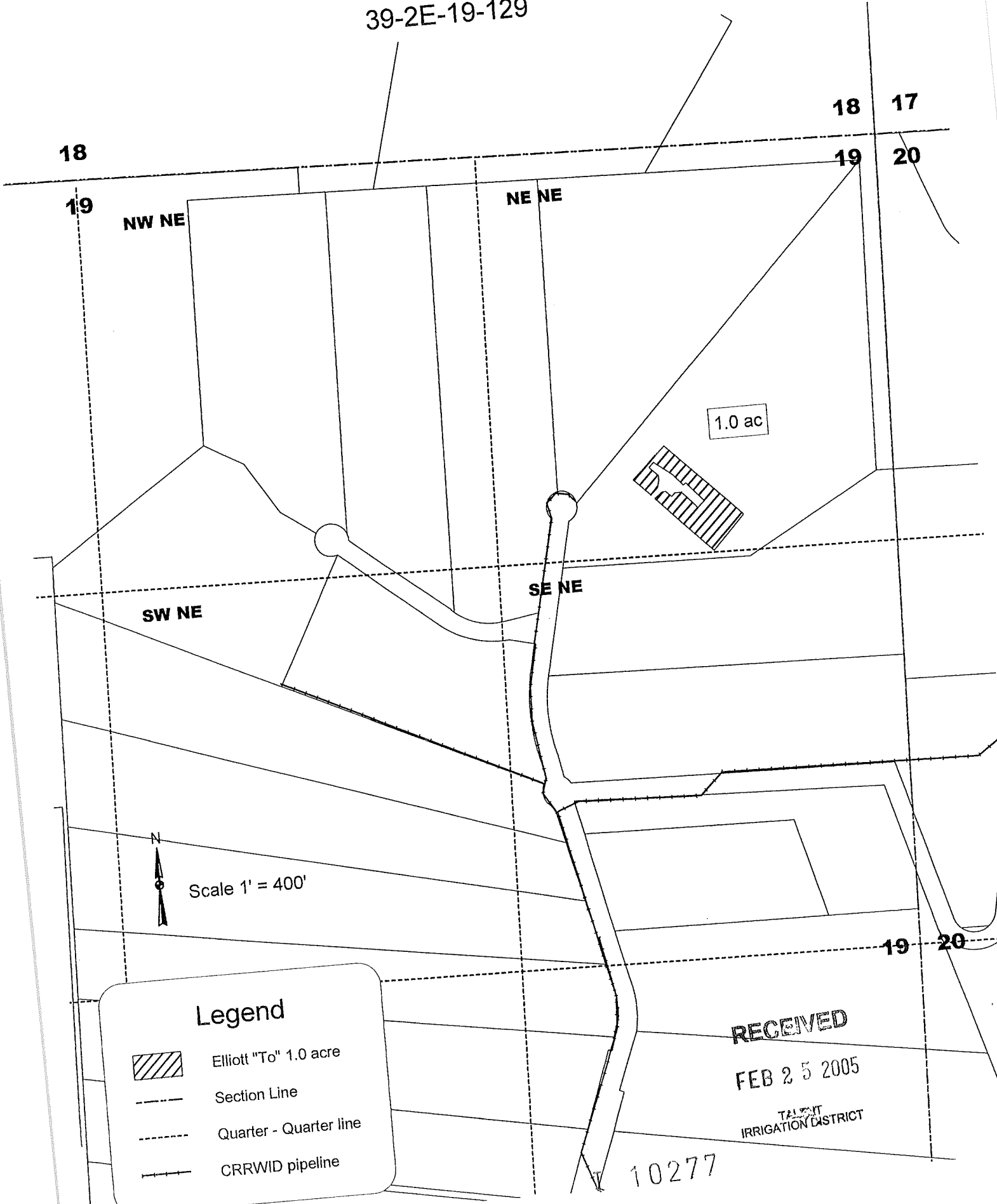
"From" Land
05-9



Jones and Claire Elliott

Transfer to
39-2E-19-129

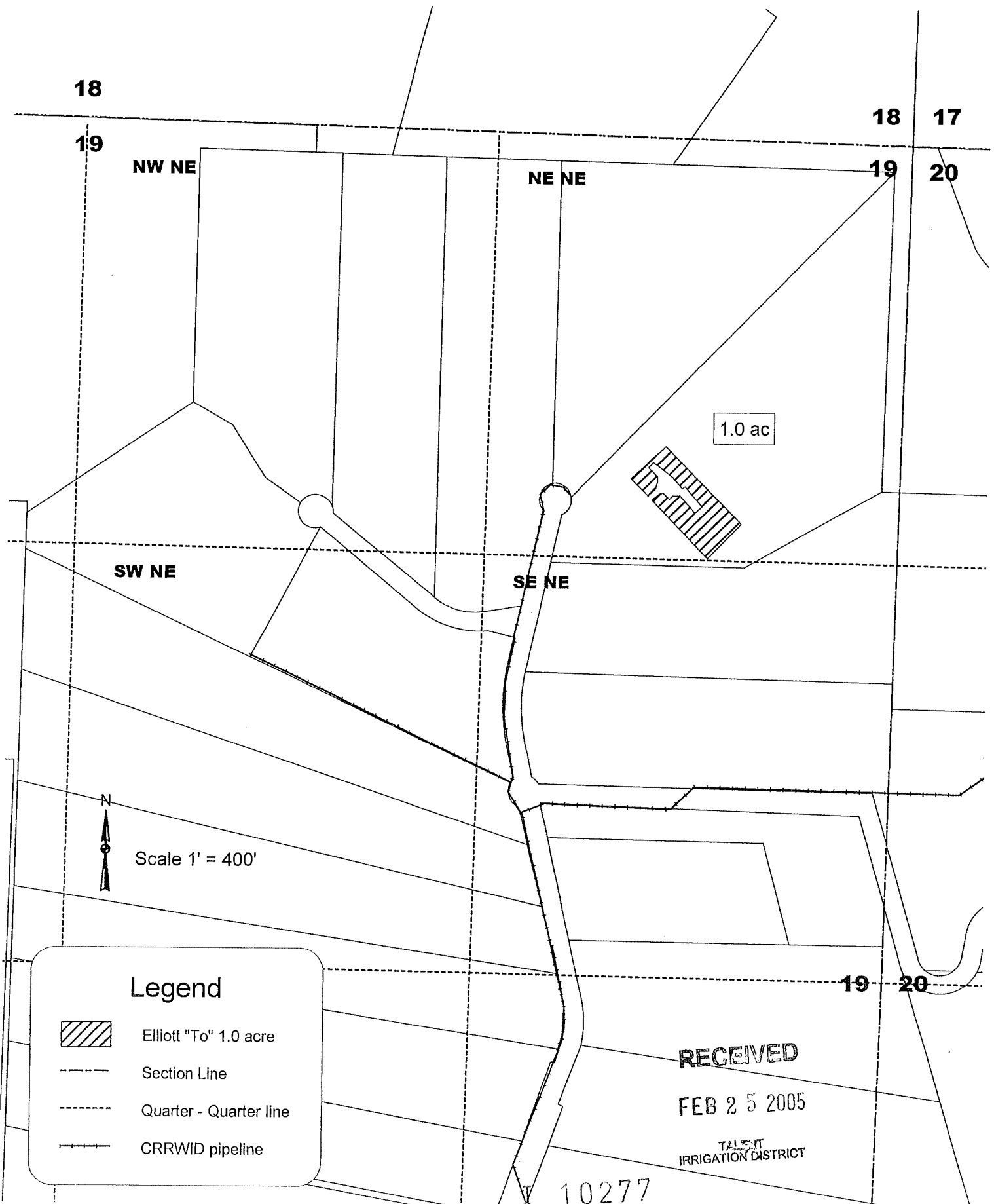
05-9
"To Land"



Jones and Claire Elliott

Transfer to
39-2E-19-129

05-9
"To Land"



State of Oregon
 WATER RESOURCES DEPARTMENT
NOTICE OF DISTRICT PERMANENT TRANSFER
 (ORS 540.580)

DISTRICT: TALENT IRRIGATION DISTRICT
 ADDRESS: P.O. BOX 467
 TALENT, OREGON 97540
 PHONE: (541) 535-1529

1) **WATER RIGHT**

CERTIFICATE (S): ~~79212~~ ~~&~~ Permit 25915 has been proved up within TID
 PRIORITY: 5/23/1912, 8/20/1915, 7/31/1915, 9/6/1915 9/6/1915

WATER RIGHT LISTED UNDER NAME OF: 79212 in Talent Irrigation District's name; 25915 in U.S.B.R.'s name
 IN CERTIFICATE

2) **APPLICANT**

NAME: Crystal Springs Development Group
 ADDRESS: 1014 N. Riverside, Medford, OR 97501
 ENCUMBERANCES: None

3) **TYPE OF CHANGE:** PERMANENT CHANGE IN PLACE OF USE

4) **LOCATION OF USE:** AUTHORIZED POINT OF DIVERSION: On file with the Oregon Water Resources Department

LOCATION OF AUTHORIZED PLACE OF USE

TOWNSHIP	RANGE	SECTION	¼, ¼ OF SECTION	TAX LOT	# OF ACRES IRRIGATED	OTHER USE	CERTIFICATE/SUPPLEMENT
37S	1W	27	NE SW	800	2.0		

5) **RECIPIENT**

NAME: Peter & Vera Kirkpatrick
 ADDRESS: 10950 Corp Ranch Road, Ashland, OR 97520

6) **LOCATION OF PROPOSED USE**

TOWNSHIP	RANGE	SECTION	¼, ¼ OF SECTION	TAX LOT	# OF ACRES IRRIGATED	OTHER USE	CERTIFICATE/SUPPLEMENT
39S	2E	19	SE NE	128	1.0		
39S	2E	19	SE NE	110	1.0		

7) **EXHIBITS**

A. A map showing the location of the present and proposed irrigated lands.

TALENT IRRIGATION DISTRICT hereby certifies that the applicant and recipient are the deed holders of subject properties; that our files are complete with a copy of the recorded documents; that the applicant's land has been irrigated within the last five years or the right appurtenant is not subject to forfeiture, and that applicant and recipient hereby authorize the transfer proposed herein.

NOTICE IS HEREBY GIVEN that this proposed change is subject to the approval of the Bureau of Reclamation and the Oregon Water Resources Department and that the Bureau of Reclamation and/or the Oregon Water Resources Department may reject the transfer or may require mitigation to avoid injury.

TALENT IRRIGATION DISTRICT, AND APPLICANT, HEREBY SWEAR THAT THE ABOVE NOTICE FOR TRANSFER OF WATER RIGHT AND THE STATEMENT'S MADE ARE TRUE AND CORRECT.

APPLICANT: _____ DATE: 11-11-03
 RECIPIENT: Vera G. Kirkpatrick DATE: 11-17-03
 FOR DISTRICT: _____ DATE: 3-9-05
 Jim Pendleton, Manager

Water Right transfer from
Louis Mahar
371W27800
to
Kirtpatrick

Township 37
Range 1W
Section 27
Tax Lot 800

"From" Land
05-10



Scale 1" = 400'

T 10277

State of Oregon
WATER RESOURCES DEPARTMENT
NOTICE OF DISTRICT PERMANENT TRANSFER
(ORS 540.580)

DISTRICT: TALENT IRRIGATION DISTRICT
ADDRESS: P.O. BOX 467
TALENT, OREGON 97540
PHONE: (541) 535-1529

1) WATER RIGHT

CERTIFICATE (S): ~~79212~~ & Permit 25915 has been proved up within TID
PRIORITY: 5/23/1912, 8/20/1915, 7/31/1915, 9/6/1915 9/6/1915

WATER RIGHT LISTED UNDER NAME OF: 79212 in Talent Irrigation District's name; 25915 in U.S.B.R.'s name
IN CERTIFICATE

2) APPLICANT

NAME: Louis F. Mahar
ADDRESS: 1014 N. Riverside, Medford, OR 97501
ENCUMBERANCES: US Bank Trust Deed Company, trust deed 2004-057929

3) TYPE OF CHANGE: PERMANENT CHANGE IN PLACE OF USE

4) LOCATION OF USE: AUTHORIZED POINT OF DIVERSION: On file with the Oregon Water Resources Department

LOCATION OF AUTHORIZED PLACE OF USE

TOWNSHIP	RANGE	SECTION	¼, ¼ OF SECTION	TAX LOT	# OF ACRES IRRIGATED	OTHER USE	CERTIFICATE/SUPPLEMENT
37	1 W	34	SE NW (BD)	1202	2.0		79212 & Permit 25915

5) RECIPIENT

NAME: Peter & Vera Kirkpatrick
ADDRESS: 10950 Corp Ranch Rd., Ashland OR 97520

6) LOCATION OF PROPOSED USE

TOWNSHIP	RANGE	SECTION	¼, ¼ OF SECTION	TAX LOT	# OF ACRES IRRIGATED	OTHER USE	CERTIFICATE/SUPPLEMENT
39 S	2 E	19	SE NE (AD)	392E19-110	1.0		79212 & Permit 25915
39S	2E	19	SE NE (AD)	392E19-128	1.0		79212 & Permit 25915


7) EXHIBITS

A. A map showing the location of the present and proposed irrigated lands.

TALENT IRRIGATION DISTRICT hereby certifies that the applicant and recipient are the deed holders of subject properties; that our files are complete with a copy of the recorded documents; that the applicant's land has been irrigated within the last five years or the right appurtenant is not subject to forfeiture, and that applicant and recipient hereby authorize the transfer proposed herein.

NOTICE IS HEREBY GIVEN that this proposed change is subject to the approval of the Bureau of Reclamation and the Oregon Water Resources Department and that the Bureau of Reclamation and/or the Oregon Water Resources Department may reject the transfer or may require mitigation to avoid injury.

TALENT IRRIGATION DISTRICT, AND APPLICANT, HEREBY SWEAR THAT THE ABOVE NOTICE FOR TRANSFER OF WATER RIGHT AND THE STATEMENT'S MADE ARE TRUE AND CORRECT.

APPLICANT: 

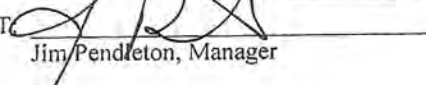
DATE: 1/13/05

RECIPIENT: See attached

DATE: _____

RECIPIENT: 

DATE: _____

FOR DISTRICT: 
Jim Pendleton, Manager

DATE: 3-9-05

05-10
Page 2 of 2

District File # _____
Notice # _____

State of Oregon
WATER RESOURCES DEPARTMENT
NOTICE OF DISTRICT PERMANENT TRANSFER
(ORS 540.580)

DISTRICT: TALENT IRRIGATION DISTRICT
ADDRESS: P.O. BOX 467
TALENT, OREGON 97540
PHONE: (541) 535-1529

1) WATER RIGHT

CERTIFICATE (S): ~~79212~~
PRIORITY: 5/23/1912, 8/20/1915, 7/31/1915, 9/6/1915

& Permit 25915 has been proved up within TID
9/6/1915

WATER RIGHT LISTED UNDER NAME OF: 79212 in Talent Irrigation District's name; 25915 in U.S.B.R.'s name
IN CERTIFICATE

2) APPLICANT

NAME: Louis F. Mahar
ADDRESS: 1014 N. Riverside, Medford, OR 97501
ENCUMBERANCES: US Bank Trust Deed Company, trust deed 2004-057929

3) TYPE OF CHANGE: PERMANENT CHANGE IN PLACE OF USE

4) LOCATION OF USE: AUTHORIZED POINT OF DIVERSION: On file with the Oregon Water Resources Department

LOCATION OF AUTHORIZED PLACE OF USE

TOWNSHIP	RANGE	SECTION	¼, ¼ OF SECTION	TAX LOT	# OF ACRES IRRIGATED	OTHER USE	CERTIFICATE/SUPPLEMENT
37	1 W	34	SE NW (BD)	1202	2.0		79212 & Permit 25915

5) RECIPIENT

NAME: Peter & Vera Kirkpatrick
ADDRESS: 10950 Corp Ranch Rd., Ashland OR 97520

6) LOCATION OF PROPOSED USE

TOWNSHIP	RANGE	SECTION	¼, ¼ OF SECTION	TAX LOT	# OF ACRES IRRIGATED	OTHER USE	CERTIFICATE/SUPPLEMENT
39 S	2 E	19	SE NE (AD)	392E19-110	1.0		79212 & Permit 25915
39S	2E	19	SE NE (AD)	392E19-128	1.0		79212 & Permit 25915

7) EXHIBITS

A. A map showing the location of the present and proposed irrigated lands.

TALENT IRRIGATION DISTRICT hereby certifies that the applicant and recipient are the deed holders of subject properties; that our files are complete with a copy of the recorded documents; that the applicant's land has been irrigated within the last five years or the right appurtenant is not subject to forfeiture, and that applicant and recipient hereby authorize the transfer proposed herein.

NOTICE IS HEREBY GIVEN that this proposed change is subject to the approval of the Bureau of Reclamation and the Oregon Water Resources Department and that the Bureau of Reclamation and/or the Oregon Water Resources Department may reject the transfer or may require mitigation to avoid injury.

TALENT IRRIGATION DISTRICT, AND APPLICANT, HEREBY SWEAR THAT THE ABOVE NOTICE FOR TRANSFER OF WATER RIGHT AND THE STATEMENT'S MADE ARE TRUE AND CORRECT.

APPLICANT: [Signature]

DATE: _____

RECIPIENT: [Signature]

DATE: Jan 12/05

RECIPIENT: Vera G. Kirkpatrick

DATE: Jan. 11 '05

FOR DISTRICT: _____

DATE: _____

Jim Pendleton, Manager

Later Right Transfer
From
37-1W-34-1202
To Peter and Vera Kirkpatrick

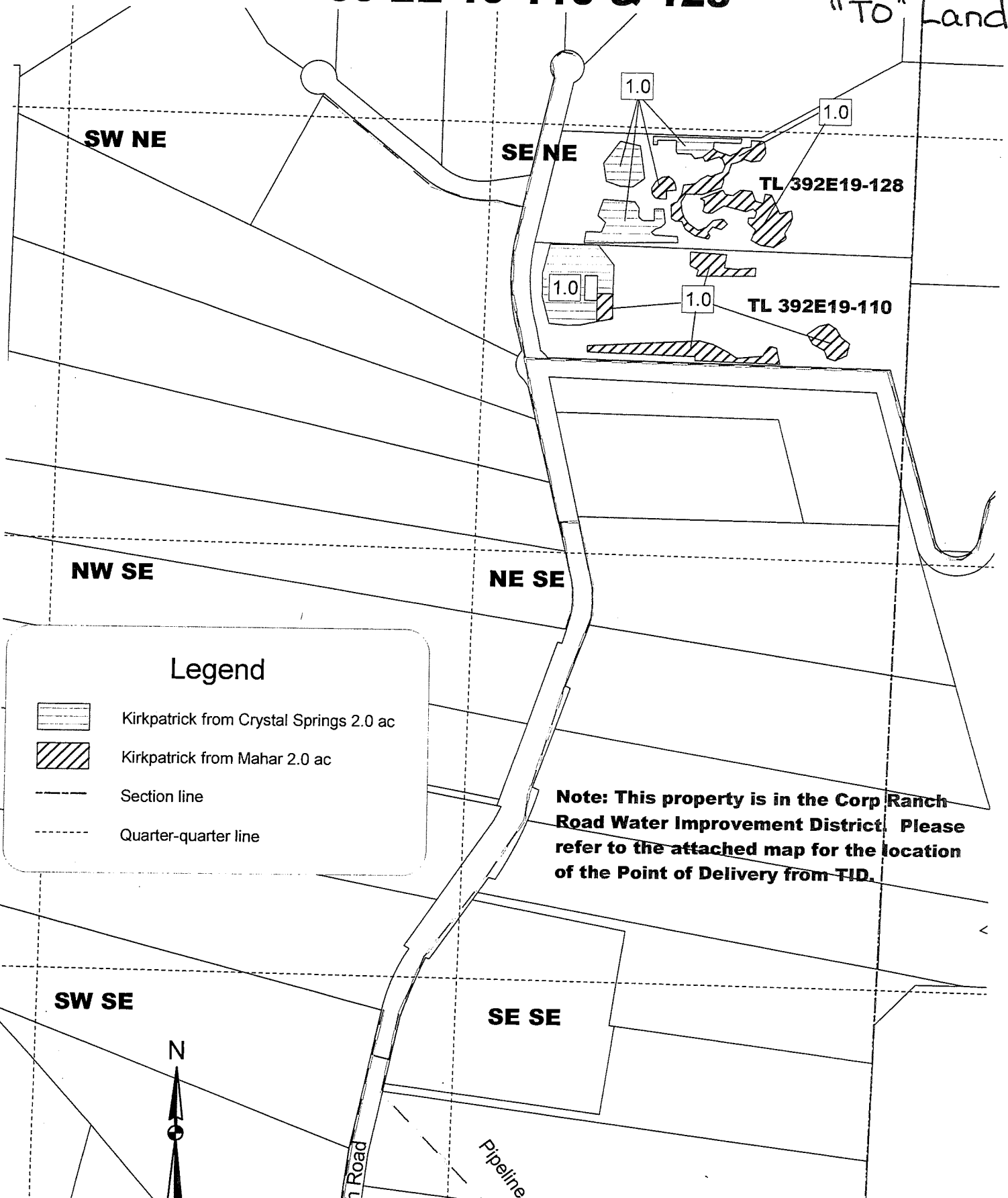
"From" Land
05-10



**Transfer of Water Rights
to
Kirkpatrick Family Trust
39-2E-19-110 & 128**

05-10

"TO" Land



State of Oregon
 WATER RESOURCES DEPARTMENT
NOTICE OF DISTRICT PERMANENT TRANSFER
 (ORS 540.580)

DISTRICT: TALENT IRRIGATION DISTRICT
 ADDRESS: P.O. BOX 467
 TALENT, OREGON 97540
 PHONE: (541) 535-1529

1) **WATER RIGHT**

CERTIFICATE (S): ~~79212~~ - Permit 25915 has been proved up within TID
 PRIORITY: 5/23/1912, 8/20/1915, 7/31/1915, 9/6/1915 9/6/1915

WATER RIGHT LISTED UNDER NAME OF: 79212 in Talent Irrigation District's name; 25915 in U.S.B.R.'s name
 IN CERTIFICATE

2) **APPLICANT**

NAME: Crystal Springs Development Group
 ADDRESS: 1014 N. Riverside, Medford, OR 97501
 ENCUMBERANCES: None

3) **TYPE OF CHANGE:** PERMANENT CHANGE IN PLACE OF USE

4) **LOCATION OF USE:** AUTHORIZED POINT OF DIVERSION: On file with the Oregon Water Resources Department

See 12-20-17 Amendment

LOCATION OF AUTHORIZED PLACE OF USE

TOWNSHIP	RANGE	SECTION	1/4, 1/4 OF SECTION	TAX LOT	# OF ACRES IRRIGATED	OTHER USE	CERTIFICATE/SUPPLEMENT
37S	1W	27	SE NW	800	0.4		
37S	1W	27	NE SW	800	0.6		

5) **RECIPIENT**

NAME: Richard & Karen Titus
 ADDRESS: 133 Jeffrey Drive, Ashland, OR 97520

6) **LOCATION OF PROPOSED USE**

TOWNSHIP	RANGE	SECTION	1/4, 1/4 OF SECTION	TAX LOT	# OF ACRES IRRIGATED	OTHER USE	CERTIFICATE/SUPPLEMENT
39S	2E	20	SW NW	400	1.0		

7) **EXHIBITS**

A. A map showing the location of the present and proposed irrigated lands.

TALENT IRRIGATION DISTRICT hereby certifies that the applicant and recipient are the deed holders of subject properties; that our files are complete with a copy of the recorded documents; that the applicant's land has been irrigated within the last five years or the right appurtenant is not subject to forfeiture, and that applicant and recipient hereby authorize the transfer proposed herein.

NOTICE IS HEREBY GIVEN that this proposed change is subject to the approval of the Bureau of Reclamation and the Oregon Water Resources Department and that the Bureau of Reclamation and/or the Oregon Water Resources Department may reject the transfer or may require mitigation to avoid injury.

TALENT IRRIGATION DISTRICT, AND APPLICANT, HEREBY SWEAR THAT THE ABOVE NOTICE FOR TRANSFER OF WATER RIGHT AND THE STATEMENT'S MADE ARE TRUE AND CORRECT.

APPLICANT: [Signature]
 RECIPIENT: [Signature] / Karen M. Titus
 FOR DISTRICT: [Signature]
 Jim Pendleton, Manager

DATE: 11-11-03
 DATE: 11-13-03
 DATE: 03-9-05

Water Right transfer from
Louis Mahar
371W27800
to
Titus

Township 37
Range 1W
Section 27
Tax Lot 800
"From" Land

05-15

21 | 22

28 | 27

NE NW

SW NW

SE NW

Tax Lot 37-1W-²⁷37-800

0.4 ac

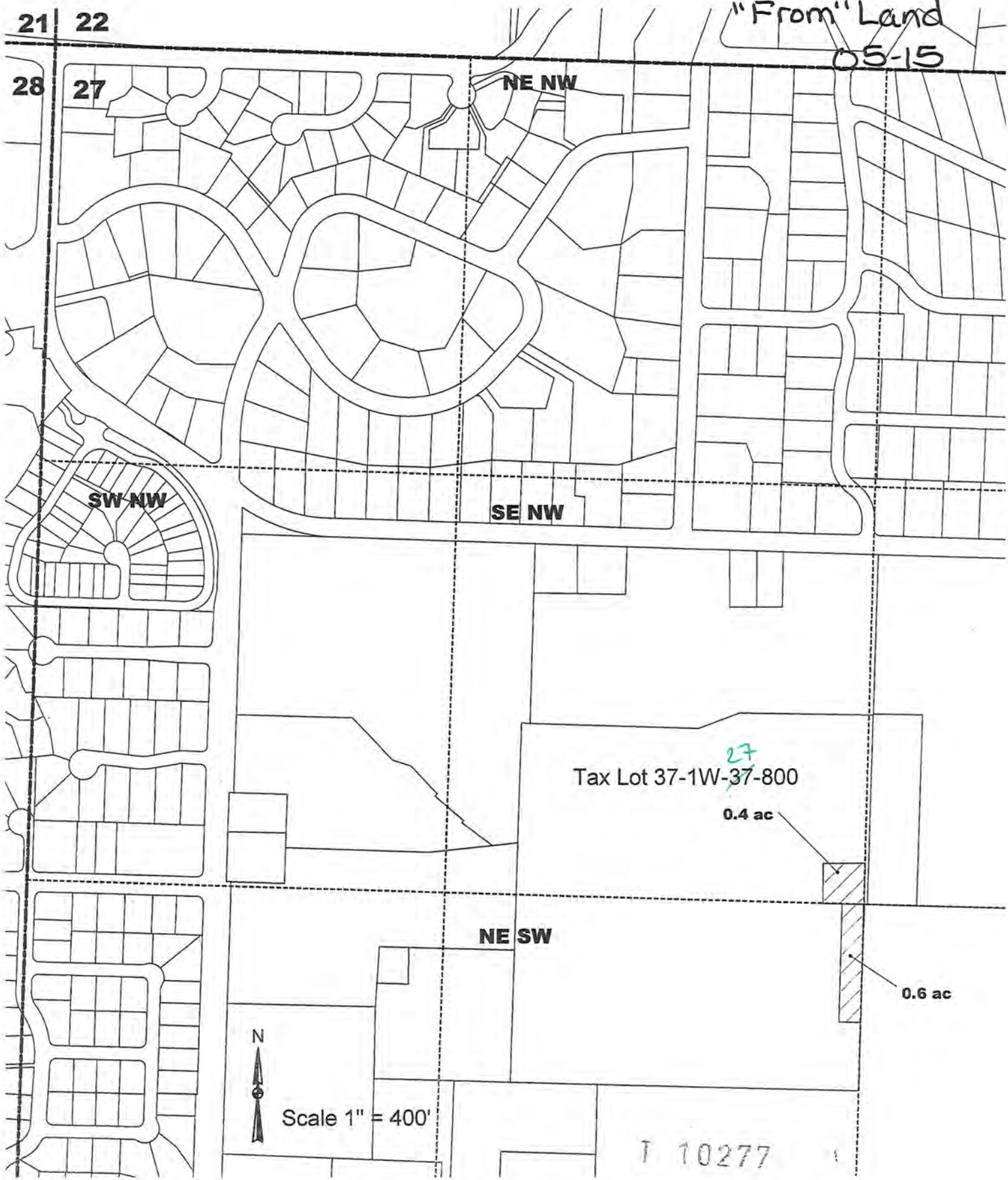
NE SW

0.6 ac



Scale 1" = 400'

T 10277





Amended Map

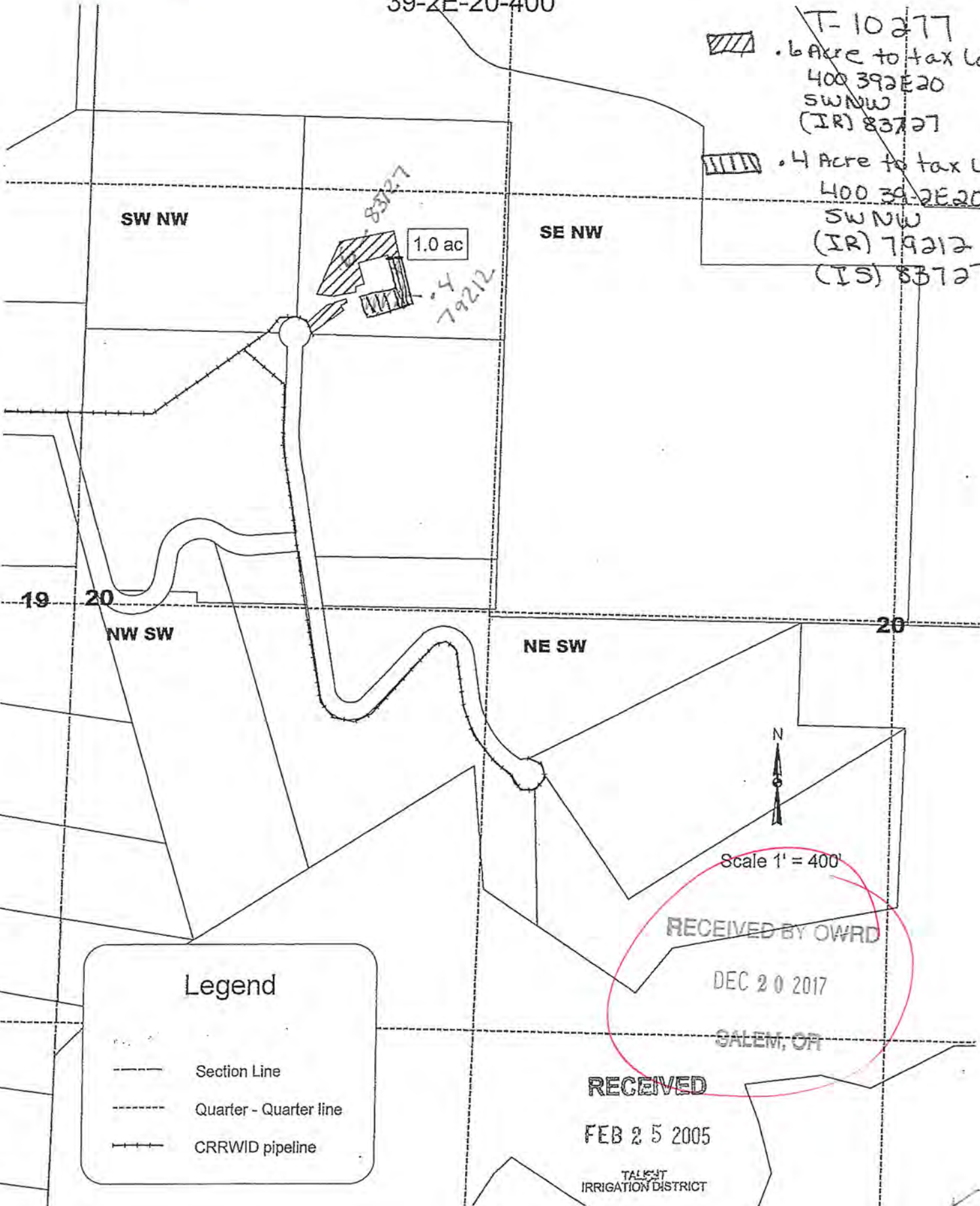
Richard and Karen Titus

05-15
"To Land"




Transfer to
39-2E-20-400

 .6 Acre to tax lot
400 392E20
SWNW
(IR) 83727

 .4 Acre to tax lot
400 392E20
SWNW
(IR) 79212
(IS) 83727



Legend

-  Section Line
-  Quarter - Quarter line
-  CRRWID pipeline

Scale 1" = 400'

RECEIVED BY OWRD

DEC 20 2017

SALEM, OR

RECEIVED

FEB 25 2005


TALMONT
IRRIGATION DISTRICT


Amended Map

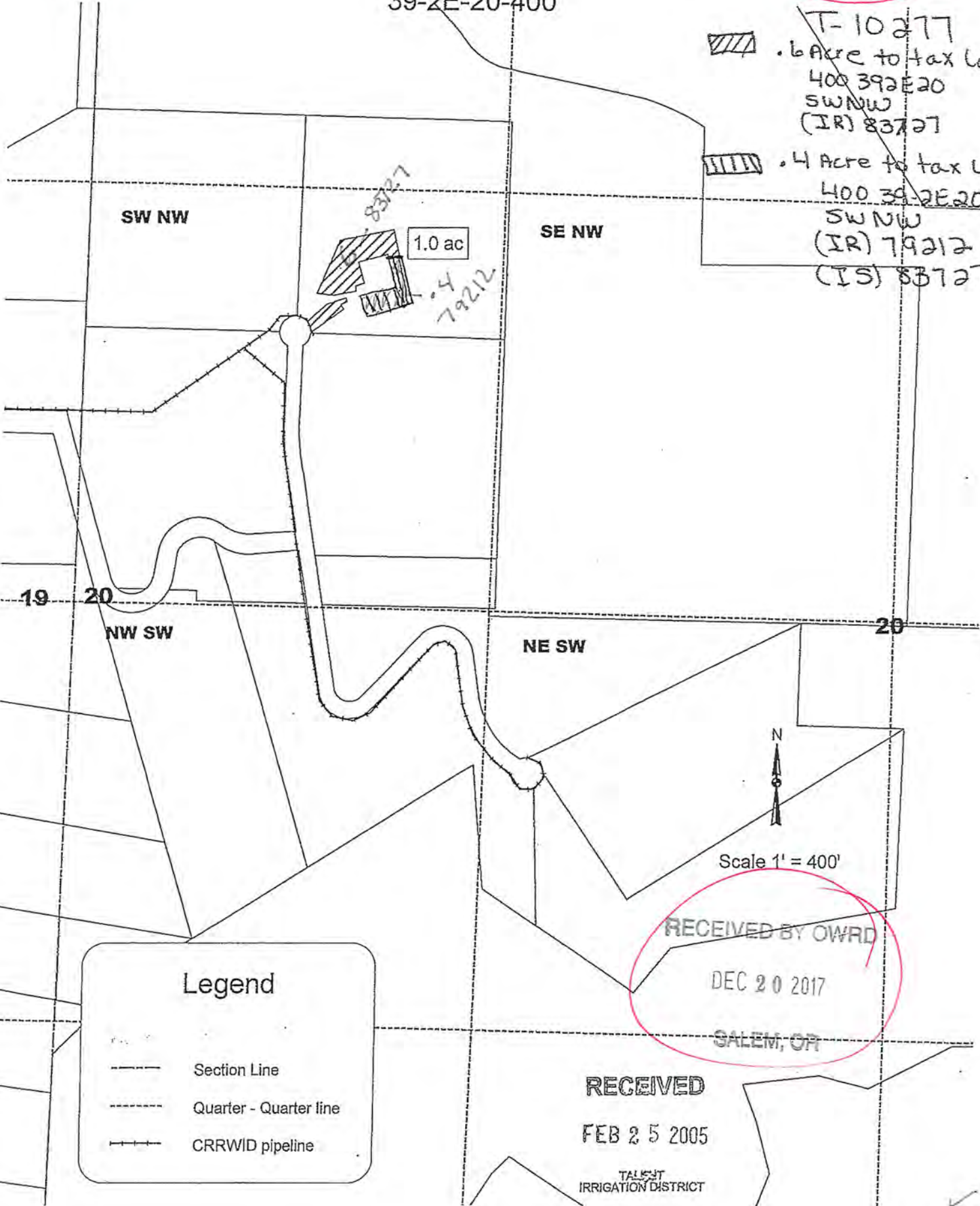
Richard and Karen Titus

Transfer to
39-2E-20-400




05-15
"To Land"

 .6 Acre to tax lot
 400 392E20
 SWNW
 (IR) 83727

 .4 Acre to tax lot
 400 392E20
 SWNW
 (IR) 79212
 (IS) 83727



Legend

-  Section Line
-  Quarter - Quarter line
-  CRRWID pipeline

Scale 1" = 400'

RECEIVED BY OWRD
DEC 20 2017
SALEM, OR

RECEIVED
FEB 25 2005
TALCOT
IRRIGATION DISTRICT

State of Oregon
 WATER RESOURCES DEPARTMENT
NOTICE OF DISTRICT PERMANENT TRANSFER
 (ORS 540.580)

DISTRICT: TALENT IRRIGATION DISTRICT
 ADDRESS: P.O. BOX 467
 TALENT, OREGON 97540
 PHONE: (541) 535-1529

1) WATER RIGHT

CERTIFICATE (S): ~~79212~~ **25915** ~~Permit 25915~~ has been proved up within TID
 PRIORITY: 5/23/1912, 8/20/1915, 7/31/1915, 9/6/1915 9/6/1915

WATER RIGHT LISTED UNDER NAME OF: 79212 in Talent Irrigation District's name; 25915 in U.S.B.R.'s name
 IN CERTIFICATE

2) APPLICANT

NAME: Crystal Springs Development Group
 ADDRESS: 1014 N. Riverside, Medford, OR 97501
 ENCUMBERANCES: None

3) TYPE OF CHANGE: PERMANENT CHANGE IN PLACE OF USE

4) LOCATION OF USE: AUTHORIZED POINT OF DIVERSION: On file with the Oregon Water Resources Department

LOCATION OF AUTHORIZED PLACE OF USE

TOWNSHIP	RANGE	SECTION	¼, ¼ OF SECTION	TAX LOT	# OF ACRES IRRIGATED	OTHER USE	CERTIFICATE/SUPPLEMENT
37S	1W	27	NE SW	800	1.0		

5) RECIPIENT

NAME: Gerry Osterland & Dyan Wilson Osterland
 ADDRESS: ~~555 Beaton Lane~~, Ashland, OR 97520
146 Jeffrey Dr

6) LOCATION OF PROPOSED USE

TOWNSHIP	RANGE	SECTION	¼, ¼ OF SECTION	TAX LOT	# OF ACRES IRRIGATED	OTHER USE	CERTIFICATE/SUPPLEMENT
39S	2E	20	SW NW	405	<i>0.8</i>		
39S	2E	20	NW NW	405	0.2		


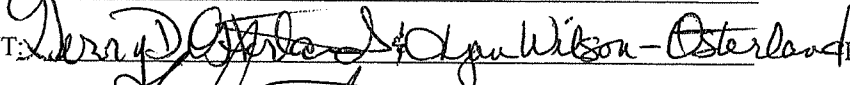

7) EXHIBITS

A. A map showing the location of the present and proposed irrigated lands.

TALENT IRRIGATION DISTRICT hereby certifies that the applicant and recipient are the deed holders of subject properties; that our files are complete with a copy of the recorded documents; that the applicant's land has been irrigated within the last five years or the right appurtenant is not subject to forfeiture, and that applicant and recipient hereby authorize the transfer proposed herein.

NOTICE IS HEREBY GIVEN that this proposed change is subject to the approval of the Bureau of Reclamation and the Oregon Water Resources Department and that the Bureau of Reclamation and/or the Oregon Water Resources Department may reject the transfer or may require mitigation to avoid injury.

TALENT IRRIGATION DISTRICT, AND APPLICANT, HEREBY SWEAR THAT THE ABOVE NOTICE FOR TRANSFER OF WATER RIGHT AND THE STATEMENT'S MADE ARE TRUE AND CORRECT.

APPLICANT:  DATE: 11-11-03
 RECIPIENT:  DATE: 11-12-03
 FOR DISTRICT:  DATE: 3-9-05
 Jim Pendleton, Manager

Water Right transfer from
Louis Mahar
371W27800

to
Osterland

Township 37
Range 1W
Section 27
Tax Lot 800



Scale 1" = 400'



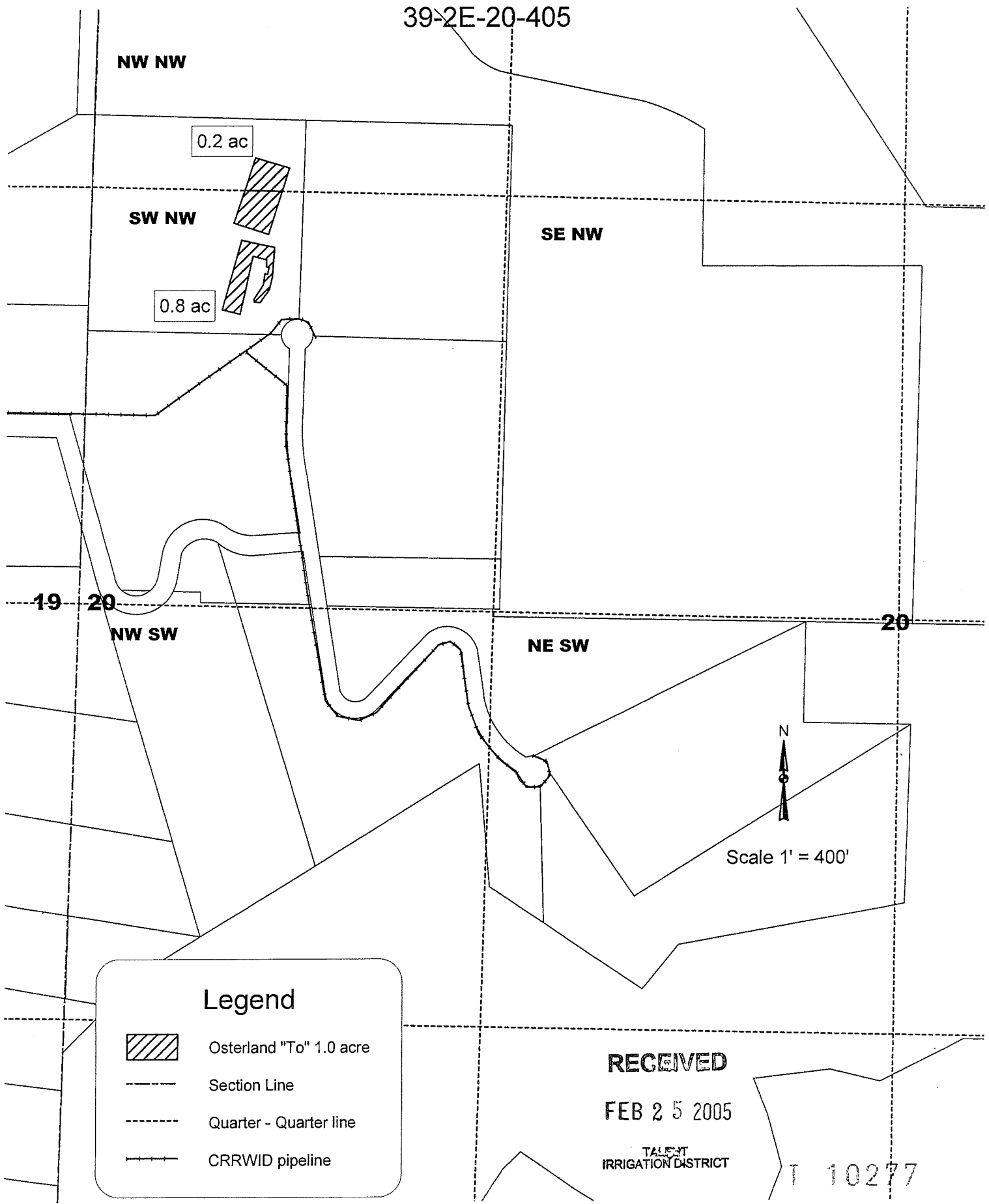
T 37277

Gerry Osterland and Dyan Willson Osterland





05-16

"ToLand"

Transfer to
39-2E-20-405



Legend

-  Osterland "To" 1.0 acre
-  Section Line
-  Quarter - Quarter line
-  CRRWID pipeline

RECEIVED

FEB 25 2005

TALENT
IRRIGATION DISTRICT

T 10277

State of Oregon
 WATER RESOURCES DEPARTMENT
NOTICE OF DISTRICT PERMANENT TRANSFER
 (ORS 540.580)

Page 1 of 2

DISTRICT: TALENT IRRIGATION DISTRICT
 ADDRESS: P.O. BOX 467
 TALENT, OREGON 97540
 PHONE: (541) 535-1529

83287 permit only

1) **WATER RIGHT**

CERTIFICATE (S): ~~79212~~ & Permit 25915 has been proved up within TID
 PRIORITY: 5/23/1912, 8/20/1915, 7/31/1915, 9/6/1915 9/6/1915

WATER RIGHT LISTED UNDER NAME OF: 79212 in Talent Irrigation District's name; 25915 in U.S.B.R.'s name
 IN CERTIFICATE

2) **APPLICANT**

NAME: Louis F. Mahar
 ADDRESS: 1014 N. Riverside, Medford, OR 97501
 ENCUMBERANCES: US Bank Trust Deed Company, trust deed 2004-057929

3) **TYPE OF CHANGE:** PERMANENT CHANGE IN PLACE OF USE

4) **LOCATION OF USE:** AUTHORIZED POINT OF DIVERSION: On file with the Oregon Water Resources Department

LOCATION OF AUTHORIZED PLACE OF USE

TOWNSHIP	RANGE	SECTION	¼, ¼ OF SECTION	TAX LOT	# OF ACRES IRRIGATED	OTHER USE	CERTIFICATE/SUPPLEMENT
37	1 W	34	SE NW (BD)	2000	0.7		79212 & Permit 25915
37	1W	34	NW SW (CB)	2000	1.3		79212 & Permit 25915

5) **RECIPIENT**

NAME: Howard & Charlene Davol
 ADDRESS: 11580 Corp Ranch Rd., Ashland OR 97520
 11500

6) **LOCATION OF PROPOSED USE**

TOWNSHIP	RANGE	SECTION	¼, ¼ OF SECTION	TAX LOT	# OF ACRES IRRIGATED	OTHER USE	CERTIFICATE/SUPPLEMENT
39 S	2 E	19	NE SE (DA)	392E19-123	0.2		79212 & Permit 25915
39 S	2 E	19	SE SE (DD)	392E19-123	1.8		79212 & Permit 25915

7) **EXHIBITS**

A. A map showing the location of the present and proposed irrigated lands.

TALENT IRRIGATION DISTRICT hereby certifies that the applicant and recipient are the deed holders of subject properties; that our files are complete with a copy of the recorded documents; that the applicant's land has been irrigated within the last five years or the right appurtenant is not subject to forfeiture, and that applicant and recipient hereby authorize the transfer proposed herein.

NOTICE IS HEREBY GIVEN that this proposed change is subject to the approval of the Bureau of Reclamation and the Oregon Water Resources Department and that the Bureau of Reclamation and/or the Oregon Water Resources Department may reject the transfer or may require mitigation to avoid injury.

TALENT IRRIGATION DISTRICT, AND APPLICANT, HEREBY SWEAR THAT THE ABOVE NOTICE FOR TRANSFER OF WATER RIGHT AND THE STATEMENTS MADE ARE TRUE AND CORRECT.

APPLICANT: [Signature] DATE: 1/13/05
 RECIPIENT: [Signature] DATE: 1-15-05
 RECIPIENT: see Attached DATE: _____
 FOR DISTRICT: [Signature] DATE: 3-9-05
 Jim Pendleton, Manager T 10277

State of Oregon
WATER RESOURCES DEPARTMENT
NOTICE OF DISTRICT PERMANENT TRANSFER
(ORS 540.580)

DISTRICT: TALENT IRRIGATION DISTRICT
ADDRESS: P.O. BOX 467
TALENT, OREGON 97540
PHONE: (541) 535-1529

1) WATER RIGHT

CERTIFICATE (S): ~~79212~~ & Permit 25915 has been proved up within TID
PRIORITY: 5/23/1912, 8/20/1915, 7/31/1915, 9/6/1915 9/6/1915

WATER RIGHT LISTED UNDER NAME OF: 79212 in Talent Irrigation District's name; 25915 in U.S.B.R.'s name
IN CERTIFICATE

2) APPLICANT

NAME: Louis F. Mahar
ADDRESS: 1014 N. Riverside, Medford, OR 97501
ENCUMBRANCES: US Bank Trust Deed Company, trust deed 2004-057929

3) TYPE OF CHANGE: PERMANENT CHANGE IN PLACE OF USE

4) LOCATION OF USE: AUTHORIZED POINT OF DIVERSION: On file with the Oregon Water Resources Department

LOCATION OF AUTHORIZED PLACE OF USE

TOWNSHIP	RANGE	SECTION	¼, ¼ OF SECTION	TAX LOT	# OF ACRES IRRIGATED	OTHER USE	CERTIFICATE/SUPPLEMENT
37	1 W	34	SE NW (BD)	2000	0.7		79212 & Permit 25915
37	1W	34	NW SW (CB)	2000	1.3		79212 & Permit 25915

5) RECIPIENT

NAME: Howard & Charlene Davol
ADDRESS: 11580 Corp Ranch Rd., Ashland OR 97520

6) LOCATION OF PROPOSED USE

TOWNSHIP	RANGE	SECTION	¼, ¼ OF SECTION	TAX LOT	# OF ACRES IRRIGATED	OTHER USE	CERTIFICATE/SUPPLEMENT
39 S	2 E	19	NE SE (DA)	392E19-123	0.2		79212 & Permit 25915
39 S	2 E	19	SE SE (DD)	392E19-123	1.8		79212 & Permit 25915

7) EXHIBITS

A. A map showing the location of the present and proposed irrigated lands.

TALENT IRRIGATION DISTRICT hereby certifies that the applicant and recipient are the deed holders of subject properties; that our files are complete with a copy of the recorded documents; that the applicant's land has been irrigated within the last five years or the right appurtenant is not subject to forfeiture, and that applicant and recipient hereby authorize the transfer proposed herein.

NOTICE IS HEREBY GIVEN that this proposed change is subject to the approval of the Bureau of Reclamation and the Oregon Water Resources Department and that the Bureau of Reclamation and/or the Oregon Water Resources Department may reject the transfer or may require mitigation to avoid injury.

TALENT IRRIGATION DISTRICT, AND APPLICANT, HEREBY SWEAR THAT THE ABOVE NOTICE FOR TRANSFER OF WATER RIGHT AND THE STATEMENT'S MADE ARE TRUE AND CORRECT.

APPLICANT: _____

DATE: _____

RECIPIENT: _____

DATE: 2-14-05

RECIPIENT: _____

DATE: _____

FOR DISTRICT: _____

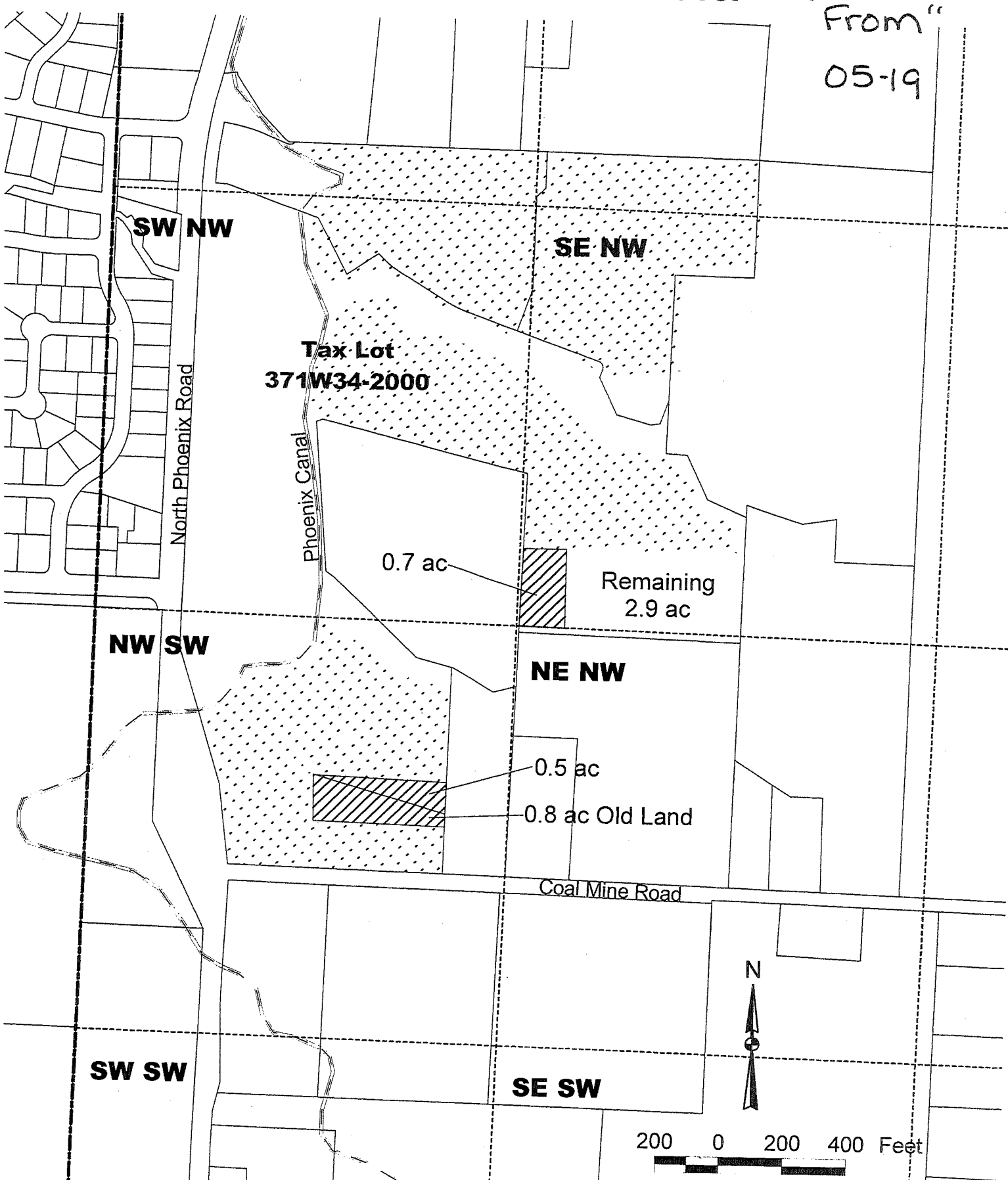
DATE: _____

Jim Pendleton, Manager

T 10277

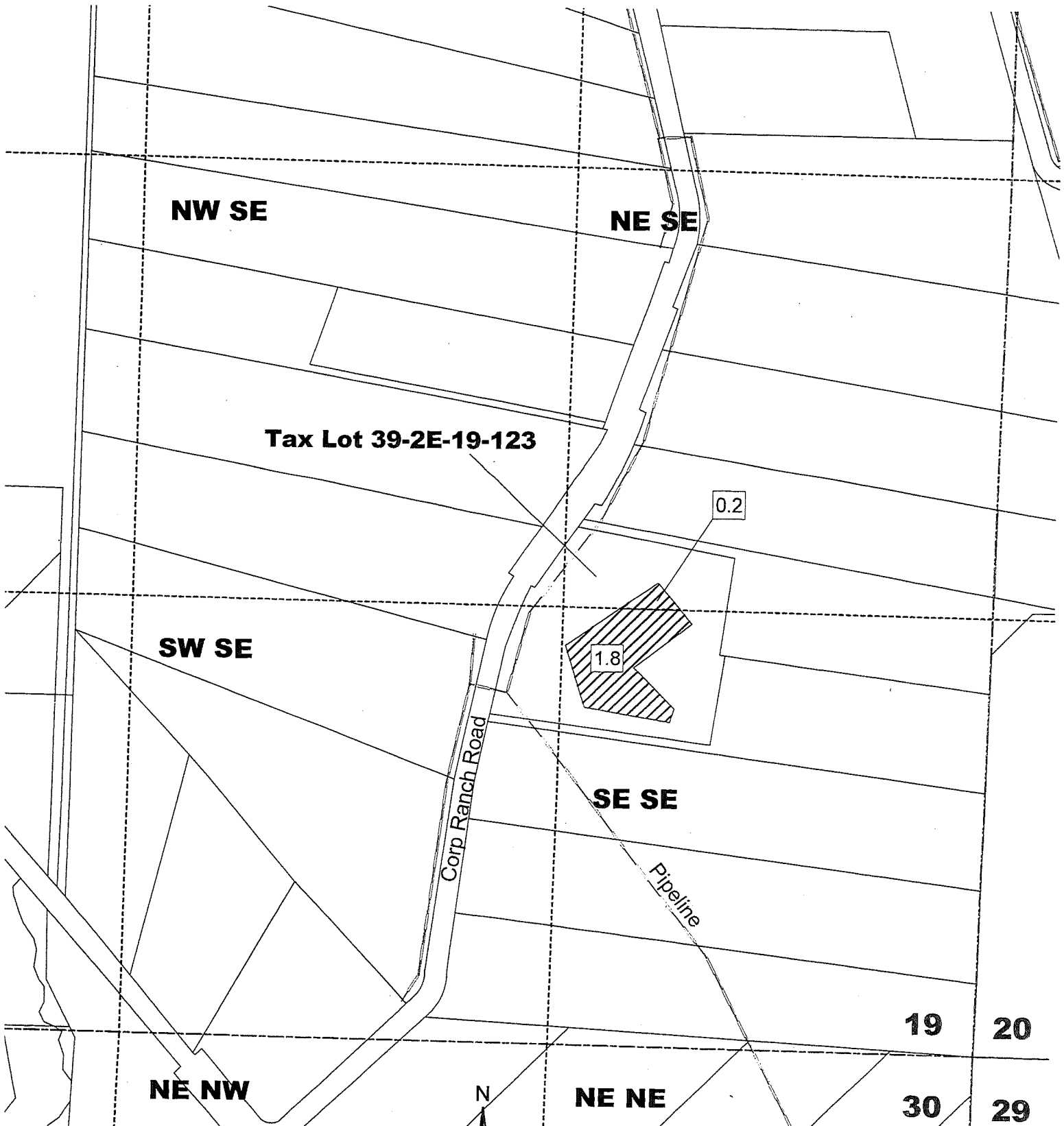
Water Right Transfer
From
37-1W-34-2000
To Howard & Charlene Davol

"From"
05-19



**Transfer of Water Right
To
Howard and Charlene Davol
39-2E-19-123**

"TO"
05-19



State of Oregon
WATER RESOURCES DEPARTMENT
NOTICE OF DISTRICT PERMANENT TRANSFER
(ORS 540.580)

Page 1 of 2

83727 perm
only

DISTRICT: TALENT IRRIGATION DISTRICT
ADDRESS: P.O. BOX 467
TALENT, OREGON 97540
PHONE: (541) 535-1529

1) WATER RIGHT

CERTIFICATE (S): ~~79212~~ & Permit 25915 has been proved up within TID
PRIORITY: 5/23/1912, 8/20/1915, 7/31/1915, 9/6/1915 9/6/1915

WATER RIGHT LISTED UNDER NAME OF: 79212 in Talent Irrigation District's name; 25915 in U.S.B.R.'s name
IN CERTIFICATE

2) APPLICANT

NAME: Louis F. Mahar
ADDRESS: 1014 N. Riverside, Medford, OR 97501
ENCUMBERANCES: None

3) TYPE OF CHANGE: PERMANENT CHANGE IN PLACE OF USE

4) LOCATION OF USE: AUTHORIZED POINT OF DIVERSION: On file with the Oregon Water Resources Department

LOCATION OF AUTHORIZED PLACE OF USE

TOWNSHIP	RANGE	SECTION	¼, ¼ OF SECTION	TAX LOT	# OF ACRES IRRIGATED	OTHER USE	CERTIFICATE/SUPPLEMENT
37	1 W	34	SE NW (BD)	1202	2.0		79212 & Permit 25915

5) RECIPIENT

NAME: Darryl L. & Laurie A. Grupe
ADDRESS: 5325 Hwy. 66, Ashland OR 97520

6) LOCATION OF PROPOSED USE

TOWNSHIP	RANGE	SECTION	¼, ¼ OF SECTION	TAX LOT	# OF ACRES IRRIGATED	OTHER USE	CERTIFICATE/SUPPLEMENT
39 S	2 E	19	SW SE (DC)	392E19-2101	1.6		79212 & Permit 25915
39 S	2 E	30	NW NE (AB)	392E19-2101	0.4		79212 & Permit 25915

7) EXHIBITS

A. A map showing the location of the present and proposed irrigated lands.

TALENT IRRIGATION DISTRICT hereby certifies that the applicant and recipient are the deed holders of subject properties; that our files are complete with a copy of the recorded documents; that the applicant's land has been irrigated within the last five years or the right appurtenant is not subject to forfeiture, and that applicant and recipient hereby authorize the transfer proposed herein.

NOTICE IS HEREBY GIVEN that this proposed change is subject to the approval of the Bureau of Reclamation and the Oregon Water Resources Department and that the Bureau of Reclamation and/or the Oregon Water Resources Department may reject the transfer or may require mitigation to avoid injury.

TALENT IRRIGATION DISTRICT, AND APPLICANT, HEREBY SWEAR THAT THE ABOVE NOTICE FOR TRANSFER OF WATER RIGHT AND THE STATEMENT'S MADE ARE TRUE AND CORRECT.

APPLICANT: 

DATE: 1/13/05

RECIPIENT: See Attached

DATE: _____

RECIPIENT: "

DATE: _____

FOR DISTRICT: 

DATE: 3-9-05

Jim Pendleton, Manager

T 10277

State of Oregon
 WATER RESOURCES DEPARTMENT
 NOTICE OF DISTRICT PERMANENT TRANSFER
 (ORS 540.580)

DISTRICT: TALENT IRRIGATION DISTRICT
 ADDRESS: P.O. BOX 467
 TALENT, OREGON 97540
 PHONE: (541) 535-1529

1) WATER RIGHT

CERTIFICATE (S): ~~79212~~ & Permit 25915 has been proved up within TID
 PRIORITY: 5/23/1912, 8/20/1915, 7/31/1915, 9/6/1915 9/6/1915

WATER RIGHT LISTED UNDER NAME OF: 79212 in Talent Irrigation District's name; 25915 in U.S.B.R.'s name
 IN CERTIFICATE

2) APPLICANT

NAME: Louis F. Mahar
 ADDRESS: 1014 N. Riverside, Medford, OR 97501
 ENCUMBERANCES: None

3) TYPE OF CHANGE: PERMANENT CHANGE IN PLACE OF USE

4) LOCATION OF USE: AUTHORIZED POINT OF DIVERSION: On file with the Oregon Water Resources Department

LOCATION OF AUTHORIZED PLACE OF USE

TOWNSHIP	RANGE	SECTION	OF SECTION	TAX LOT	# OF ACRES IRRIGATED	OTHER USE	CERTIFICATE/SUPPLEMENT
37	1 W	34	SE NW (BD)	1202	2.0		79212 & Permit 25915

5) RECIPIENT

NAME: Darryl L. & Laurie A. Grupe
 ADDRESS: 5325 Hwy. 66, Ashland OR 97520

6) LOCATION OF PROPOSED USE

TOWNSHIP	RANGE	SECTION	OF SECTION	TAX LOT	# OF ACRES IRRIGATED	OTHER USE	CERTIFICATE/SUPPLEMENT
39 S	2 E	19	SW SE (DC)	392E19-2101	1.6		79212 & Permit 25915
39 S	2 E	30	NW NE (AB)	392E19-2101	0.4		79212 & Permit 25915

7) EXHIBITS

A. A map showing the location of the present and proposed irrigated lands.

TALENT IRRIGATION DISTRICT hereby certifies that the applicant and recipient are the deed holders of subject properties; that our files are complete with a copy of the recorded documents; that the applicant's land has been irrigated within the last five years or the right appurtenant is not subject to forfeiture, and that applicant and recipient hereby authorize the transfer proposed herein.

NOTICE IS HEREBY GIVEN that this proposed change is subject to the approval of the Bureau of Reclamation and the Oregon Water Resources Department and that the Bureau of Reclamation and/or the Oregon Water Resources Department may reject the transfer or may require mitigation to avoid injury.

TALENT IRRIGATION DISTRICT, AND APPLICANT, HEREBY SWEAR THAT THE ABOVE NOTICE FOR TRANSFER OF WATER RIGHT AND THE STATEMENT'S MADE ARE TRUE AND CORRECT.

APPLICANT: _____

DATE: _____

X RECIPIENT: Laurie Grupe

DATE: _____

RECIPIENT: Darryl Grupe

DATE: 11/15/05

Later Right Transfer
From
37-1W-34-1202
To Darryl & Laurie Grupe'

05-20
From



SW NW

SE NW

2.0

Remaining
13.4 ac

Tax Lot
371W34-1202

North Phoenix Road

Phoenix Canal

NW SW

NE NW

Coal Mine Road

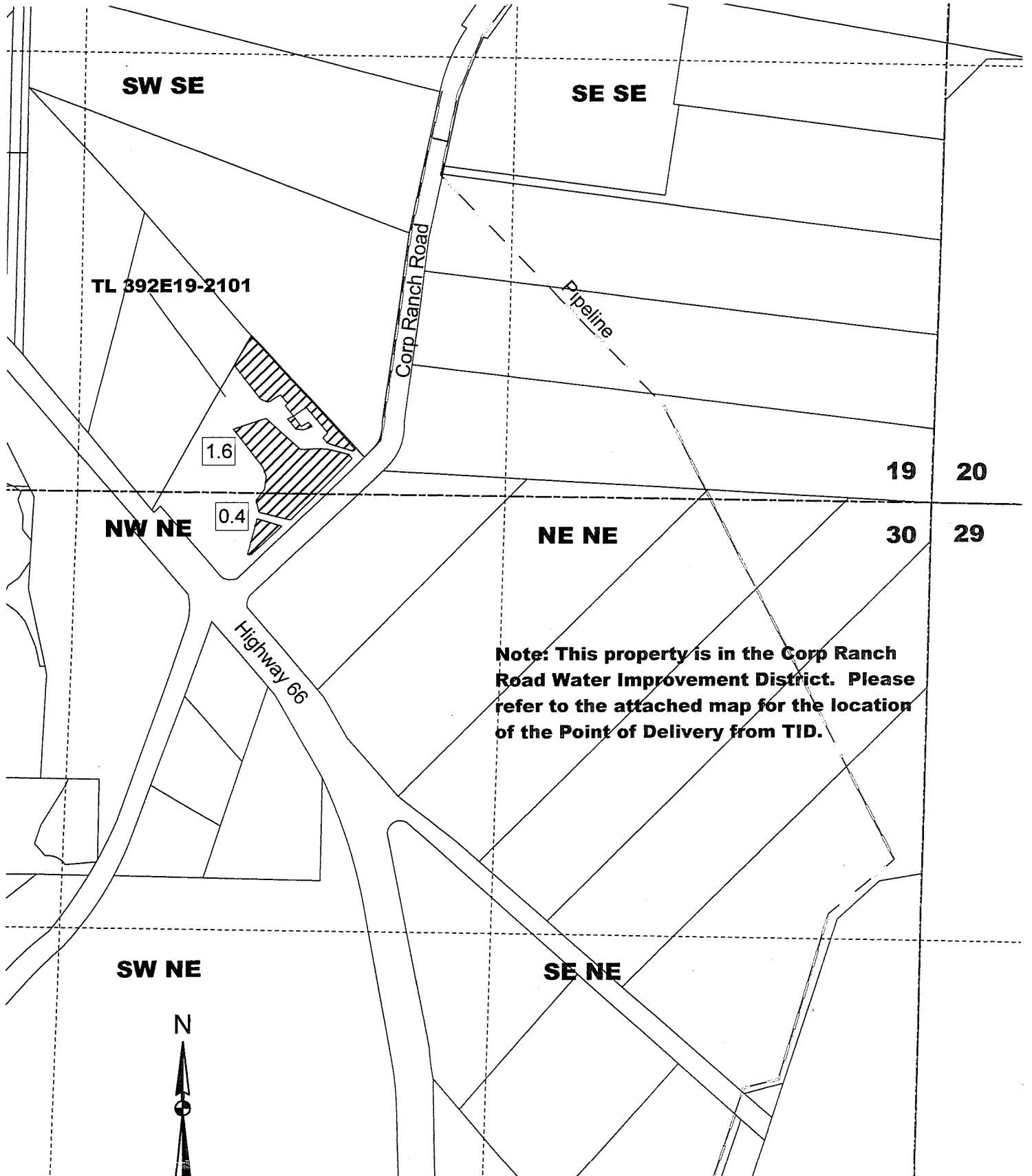
SW SW

SE SW



**Transfer of Water Right
to
Darryl L. & Laurie A. Grupe'
39-2E-19-2101**

05-20
To



State of Oregon
WATER RESOURCES DEPARTMENT
NOTICE OF DISTRICT PERMANENT TRANSFER
(ORS 540.580)

83727 prior to

DISTRICT: TALENT IRRIGATION DISTRICT
ADDRESS: P.O. BOX 467
TALENT, OREGON 97540
PHONE: (541) 535-1529

1) WATER RIGHT

CERTIFICATE (S): ~~79212~~ & Permit 25915 has been proved up within TID
PRIORITY: 5/23/1912, 8/20/1915, 7/31/1915, 9/6/1915 9/6/1915

WATER RIGHT LISTED UNDER NAME OF: 79212 in Talent Irrigation District's name; 25915 in U.S.B.R.'s name
IN CERTIFICATE

2) APPLICANT

NAME: Louis F. Mahar
ADDRESS: 1014 N. Riverside, Medford, OR 97501
ENCUMBERANCES: None

3) TYPE OF CHANGE: PERMANENT CHANGE IN PLACE OF USE

4) LOCATION OF USE: AUTHORIZED POINT OF DIVERSION: On file with the Oregon Water Resources Department

LOCATION OF AUTHORIZED PLACE OF USE

See Amendment 12-20-17

TOWNSHIP	RANGE	SECTION	¼, ¼ OF SECTION	TAX LOT	# OF ACRES IRRIGATED	OTHER USE	CERTIFICATE/SUPPLEMENT
37	1 W	34	SE NW (BD)	1202	2.0		79212 & Permit 25915

5) RECIPIENT

NAME: Elaine Henry
ADDRESS: 11275 Corp Ranch Rd., Ashland OR 97520

6) LOCATION OF PROPOSED USE

TOWNSHIP	RANGE	SECTION	¼, ¼ OF SECTION	TAX LOT	# OF ACRES IRRIGATED	OTHER USE	CERTIFICATE/SUPPLEMENT
39 S	2 E	19	NW SE (DB)	392E19-113	2.0		79212 & Permit 25915

7) EXHIBITS

A. A map showing the location of the present and proposed irrigated lands.

TALENT IRRIGATION DISTRICT hereby certifies that the applicant and recipient are the deed holders of subject properties; that our files are complete with a copy of the recorded documents; that the applicant's land has been irrigated within the last five years or the right appurtenant is not subject to forfeiture, and that applicant and recipient hereby authorize the transfer proposed herein.

NOTICE IS HEREBY GIVEN that this proposed change is subject to the approval of the Bureau of Reclamation and the Oregon Water Resources Department and that the Bureau of Reclamation and/or the Oregon Water Resources Department may reject the transfer or may require mitigation to avoid injury.

TALENT IRRIGATION DISTRICT, AND APPLICANT, HEREBY SWEAR THAT THE ABOVE NOTICE FOR TRANSFER OF WATER RIGHT AND THE STATEMENT'S MADE ARE TRUE AND CORRECT.

APPLICANT: _____

DATE: 1/13/05

RECIPIENT: Elaine Henry

DATE: 1-15-05

FOR DISTRICT: _____

DATE: 3-9-05

Jim Pendleton, Manager

Later Right Transfer

From

37-1W-34-1202

To Elaine Henry

05-23

From



Amended Map

Transfer of Water Right


to


Elaine Henry 39-2E-19-113

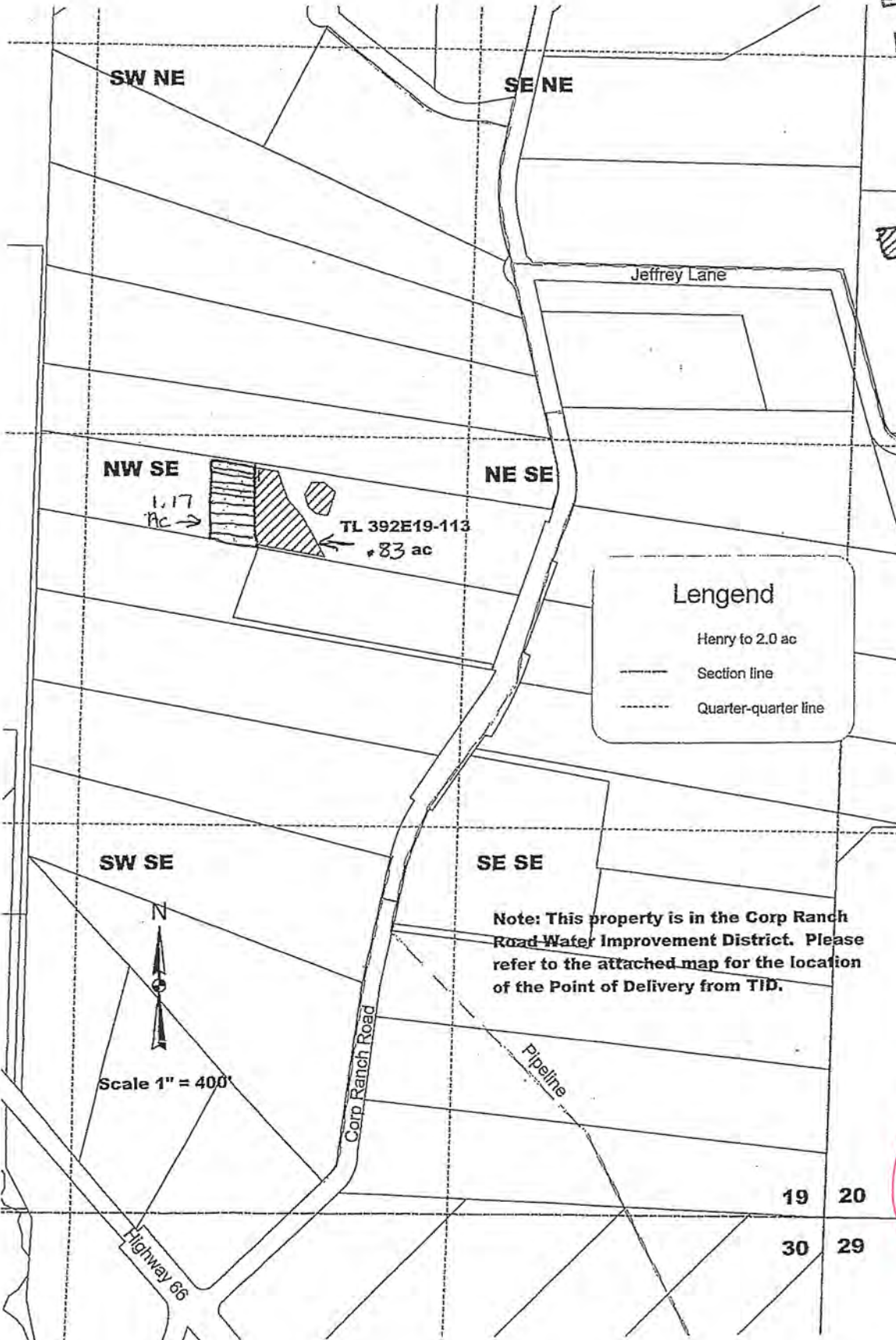
05-23

TO

T-10277

 Denotes
1.17 Ac. to tax Lot
113 392E19
NW SE
(IR) 79212
(IS) 83727

 Denotes
.83 Ac. to tax Lot
113 392E19
NW SE
(IR) 83727



Lengend
Henry to 2.0 ac
Section line
Quarter-quarter line

Note: This property is in the Corp Ranch Road Water Improvement District. Please refer to the attached map for the location of the Point of Delivery from TID.

RECEIVED BY OWRD
DEC 20 2017
SALEM, OR

✓

Amended Map


Transfer of Water Right


to

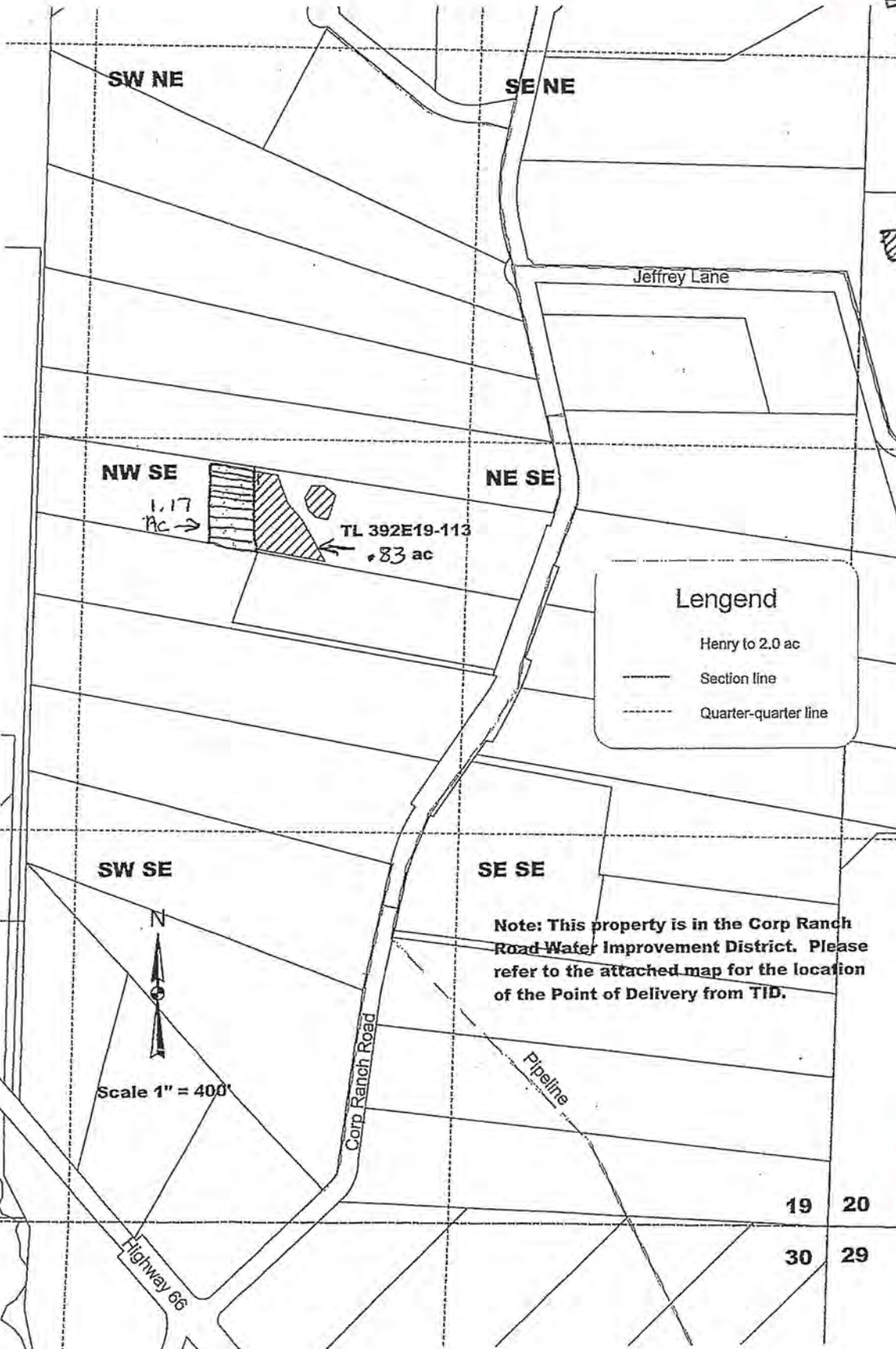
Elaine Henry 39-2E-19-113

05-23
TO

T-10277

 Denotes
1.17 Ac. to tax Lot
113 392E19
NW SE
(IR) 79212
(IS) 83727

 Denotes
.83 Ac. to tax Lot
113 392E19
NW SE
(IR) 83727



Lengend

- Henry to 2.0 ac
- Section line
- Quarter-quarter line

Note: This property is in the Corp Ranch Road Water Improvement District. Please refer to the attached map for the location of the Point of Delivery from TID.

RECEIVED BY OWRD
DEC 20 2017
SALEM, OR

19 20
30 29

State of Oregon
 WATER RESOURCES DEPARTMENT
NOTICE OF DISTRICT PERMANENT TRANSFER
 (ORS 540.580)

DISTRICT: TALENT IRRIGATION DISTRICT
 ADDRESS: P.O. BOX 467
 TALENT, OREGON 97540
 PHONE: (541) 535-1529

1) **WATER RIGHT**

CERTIFICATE (S): ~~79212~~ & Permit 25915 has been proved up within TID
 PRIORITY: 5/23/1912, 8/20/1915, 7/31/1915, 9/6/1915 9/6/1915

WATER RIGHT LISTED UNDER NAME OF: 79212 in Talent Irrigation District's name; 25915 in U.S.B.R.'s name
 IN CERTIFICATE

2) **APPLICANT**

NAME: Louis F. Mahar
 ADDRESS: 1014 N. Riverside, Medford, OR 97501
 ENCUMBERANCES: None

3) **TYPE OF CHANGE:** PERMANENT CHANGE IN PLACE OF USE

4) **LOCATION OF USE:** AUTHORIZED POINT OF DIVERSION: On file with the Oregon Water Resources Department

LOCATION OF AUTHORIZED PLACE OF USE

TOWNSHIP	RANGE	SECTION	¼, ¼ OF SECTION	TAX LOT	# OF ACRES IRRIGATED	OTHER USE	CERTIFICATE/SUPPLEMENT
37	1 W	34	SE NW (BD)	1202	1.0		79212 & Permit 25915

5) **RECIPIENT**

NAME: Scott & Susan Wood
 ADDRESS: 11340 Corp Ranch Road, Ashland, OR 97520

6) **LOCATION OF PROPOSED USE**

TOWNSHIP	RANGE	SECTION	¼, ¼ OF SECTION	TAX LOT	# OF ACRES IRRIGATED	OTHER USE	CERTIFICATE/SUPPLEMENT
39 S	2 E	19	NE SE (DA)	392E19-114	1.0		79212 & Permit 25915

7) **EXHIBITS**

A. A map showing the location of the present and proposed irrigated lands.

TALENT IRRIGATION DISTRICT hereby certifies that the applicant and recipient are the deed holders of subject properties; that our files are complete with a copy of the recorded documents; that the applicant's land has been irrigated within the last five years or the right appurtenant is not subject to forfeiture, and that applicant and recipient hereby authorize the transfer proposed herein.

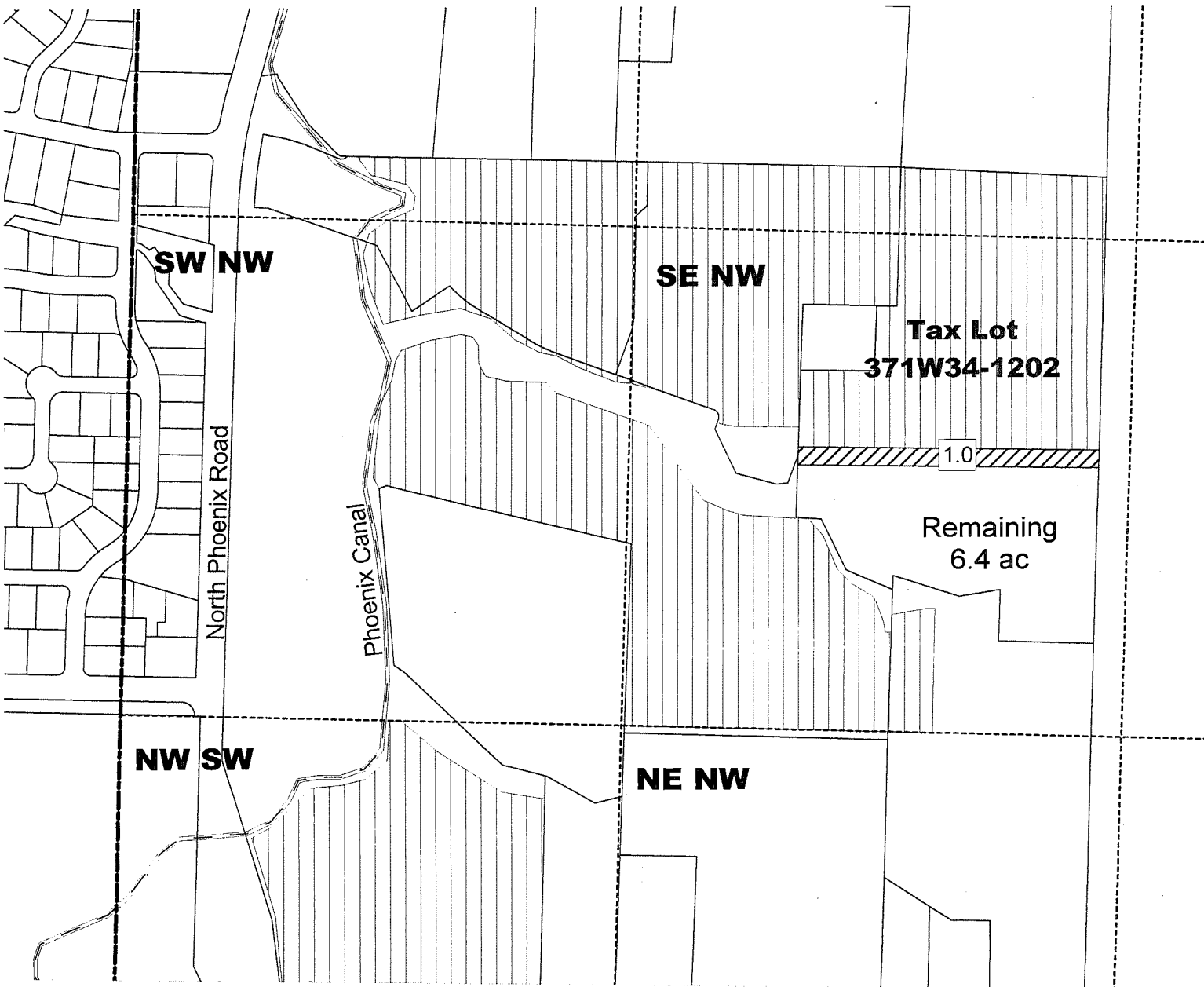
NOTICE IS HEREBY GIVEN that this proposed change is subject to the approval of the Bureau of Reclamation and the Oregon Water Resources Department and that the Bureau of Reclamation and/or the Oregon Water Resources Department may reject the transfer or may require mitigation to avoid injury.

TALENT IRRIGATION DISTRICT, AND APPLICANT, HEREBY SWEAR THAT THE ABOVE NOTICE FOR TRANSFER OF WATER RIGHT AND THE STATEMENTS MADE ARE TRUE AND CORRECT.

APPLICANT: [Signature] DATE: 1/13/05
 RECIPIENT: Cynthia J Wood DATE: 1/19/05
 RECIPIENT: Scott Wood DATE: 1-19-05
 FOR DISTRICT: [Signature] DATE: 3-9-05
 Jim Pendleton, Manager 1 10277

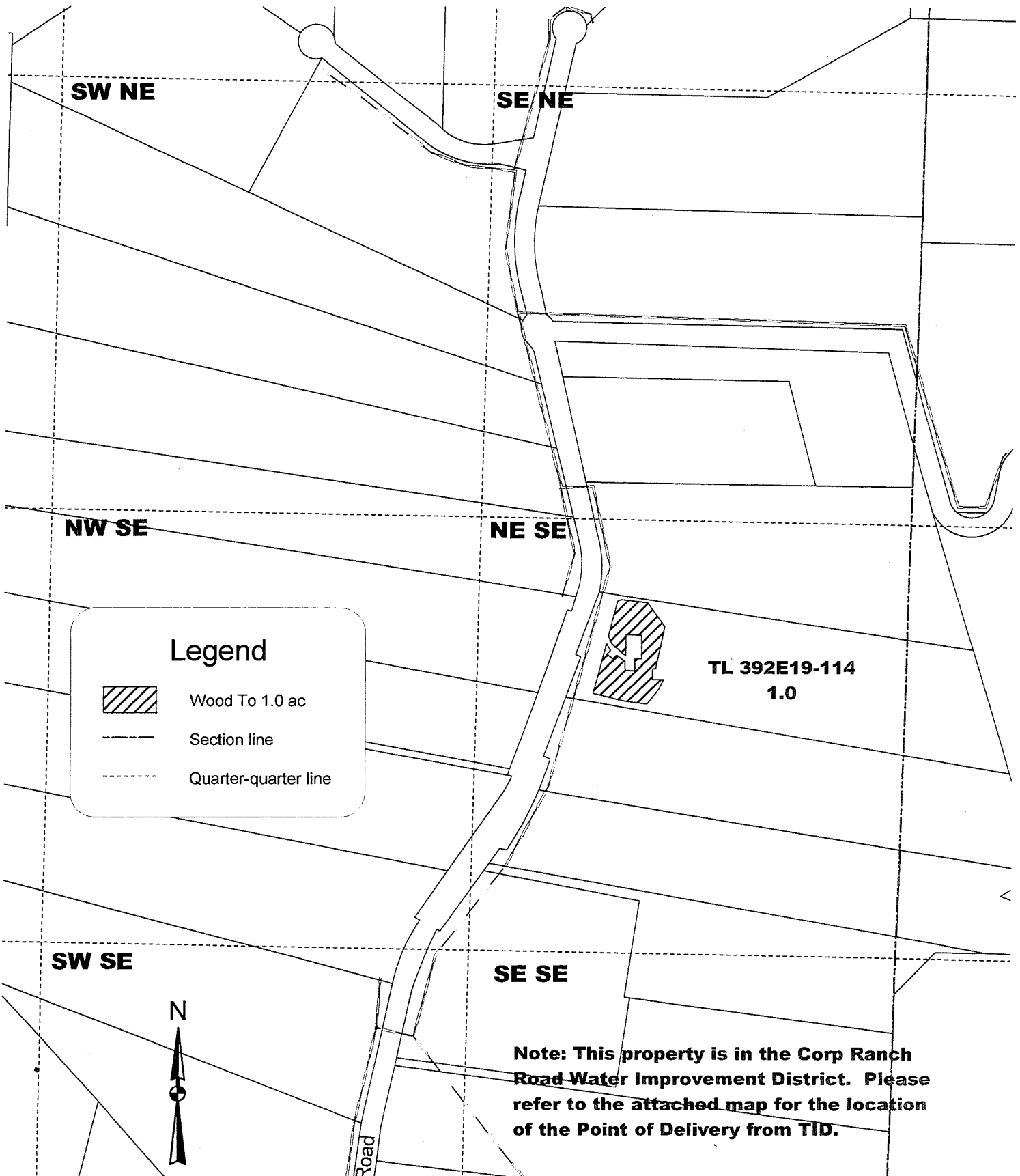
Later Right Transfer
From
37-1W-34-1202
To Scott & Susan Wood

05-25
From



**Transfer of Water Right
to
Scott and Cynthia S. Wood
39-2E-19-114**

05-25
TO



State of Oregon
 WATER RESOURCES DEPARTMENT
NOTICE OF DISTRICT PERMANENT TRANSFER
 (ORS 540.580)

DISTRICT: TALENT IRRIGATION DISTRICT
 ADDRESS: P.O. BOX 467
 TALENT, OREGON 97540
 PHONE: (541) 535-1529

1) **WATER RIGHT**

CERTIFICATE (S): ~~79212~~ * Permit 25915 has been proved up within TID
 PRIORITY: 5/23/1912, 8/20/1915, 7/31/1915, 9/6/1915 9/6/1915

WATER RIGHT LISTED UNDER NAME OF: 79212 in Talent Irrigation District's name; 25915 in U.S.B.R.'s name
 IN CERTIFICATE

2) **APPLICANT**

NAME: Louis F. Mahar
 ADDRESS: 1014 N. Riverside, Medford, OR 97501
 ENCUMBERANCES: None

3) **TYPE OF CHANGE:** PERMANENT CHANGE IN PLACE OF USE

4) **LOCATION OF USE:** AUTHORIZED POINT OF DIVERSION: On file with the Oregon Water Resources Department

LOCATION OF AUTHORIZED PLACE OF USE

TOWNSHIP	RANGE	SECTION	¼, ¼ OF SECTION	TAX LOT	# OF ACRES IRRIGATED	OTHER USE	CERTIFICATE/SUPPLEMENT
37	1 W	34	SE NW (BD)	1202	1.7		79212 & Permit 25915
37	1 W	34	NE NW (BA)	1202	2.3		79212 & Permit 25915

Amended see 12-20-17

5) **RECIPIENT**

NAME: C. F. Stewart
 ADDRESS: 11747 Corp Ranch Rd., Ashland OR 97520

6) **LOCATION OF PROPOSED USE**

TOWNSHIP	RANGE	SECTION	¼, ¼ OF SECTION	TAX LOT	# OF ACRES IRRIGATED	OTHER USE	CERTIFICATE/SUPPLEMENT
39 S	2 E	19	NW SE (DB)	392E19-117	0.6		79212 & Permit 25915
39 S	2 E	19	SW SE (DC)	392E19-117	3.4		79212 & Permit 25915

7) **EXHIBITS**

A. A map showing the location of the present and proposed irrigated lands.

TALENT IRRIGATION DISTRICT hereby certifies that the applicant and recipient are the deed holders of subject properties; that our files are complete with a copy of the recorded documents; that the applicant's land has been irrigated within the last five years or the right appurtenant is not subject to forfeiture, and that applicant and recipient hereby authorize the transfer proposed herein.

NOTICE IS HEREBY GIVEN that this proposed change is subject to the approval of the Bureau of Reclamation and the Oregon Water Resources Department and that the Bureau of Reclamation and/or the Oregon Water Resources Department may reject the transfer or may require mitigation to avoid injury.

TALENT IRRIGATION DISTRICT, AND APPLICANT, HEREBY SWEAR THAT THE ABOVE NOTICE FOR TRANSFER OF WATER RIGHT AND THE STATEMENTS MADE ARE TRUE AND CORRECT.

APPLICANT: _____ DATE: 1/13/05
 RECIPIENT: Cheryl A. Stewart Sec/Gen DATE: 1/18/05
 FOR DISTRICT: Jim Pendleton, Manager DATE: 3-9-05

1 00270

Transfer of Water Right

to

C. F. Stewart Ltd


39-2E-19-117

05-26 T-10277

TO

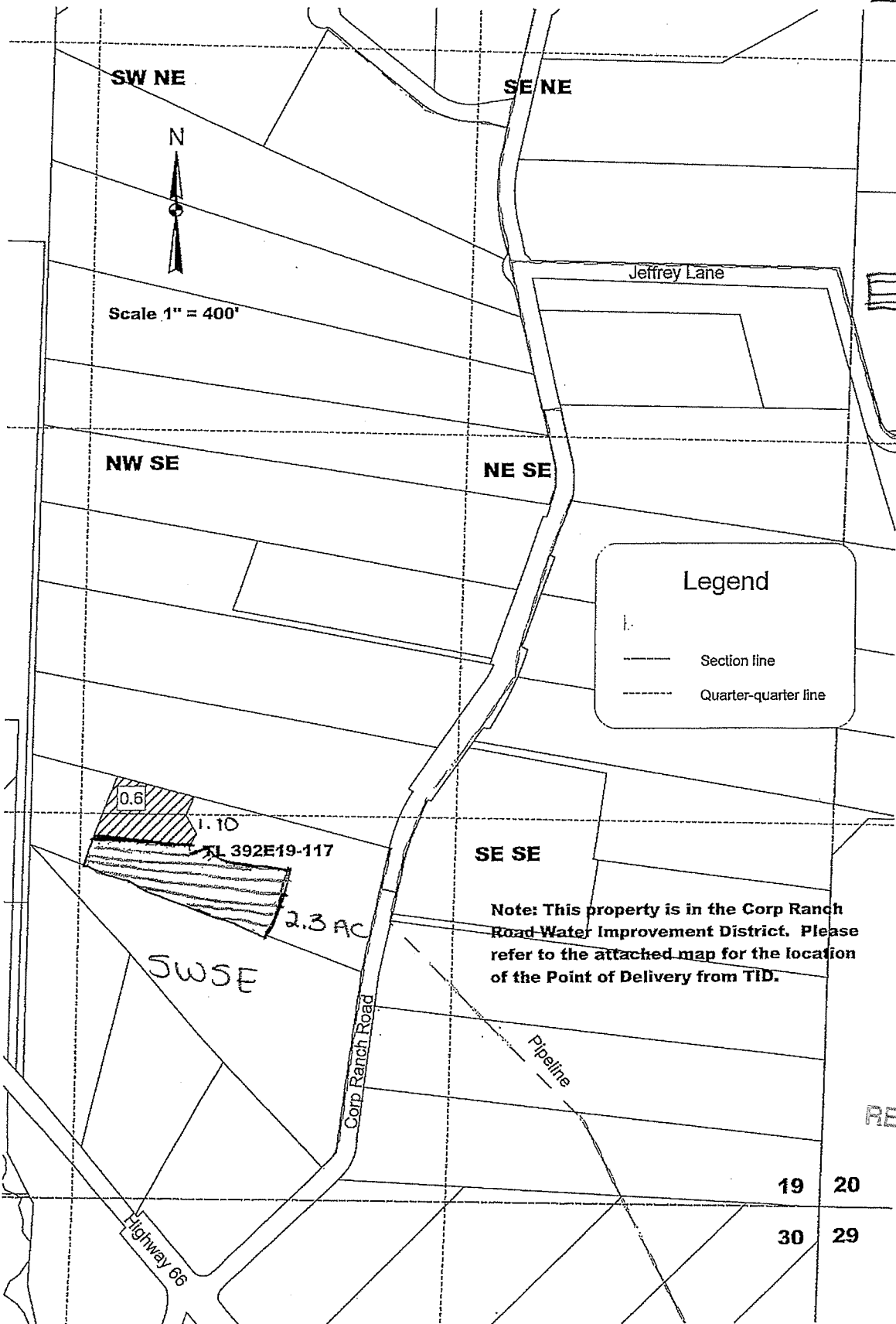


Denotes .6 Ac.
to tax Lot 117
392E19 NWSE
(IR) 83727 and
1.10 AC to tax
Lot 117
392E19 SWSE
(IR) 83727



2.3 AC to tax
Lot 117
392E19 SWSE
(IR) 79212
(IS) 83727

4 total Ac.



Legend

— Section line

- - - Quarter-quarter line

Note: This property is in the Corp Ranch Road Water Improvement District. Please refer to the attached map for the location of the Point of Delivery from TID.

RECEIVED BY OWRD

19 20

DEC 20 2017

30 29

SALEM, OR

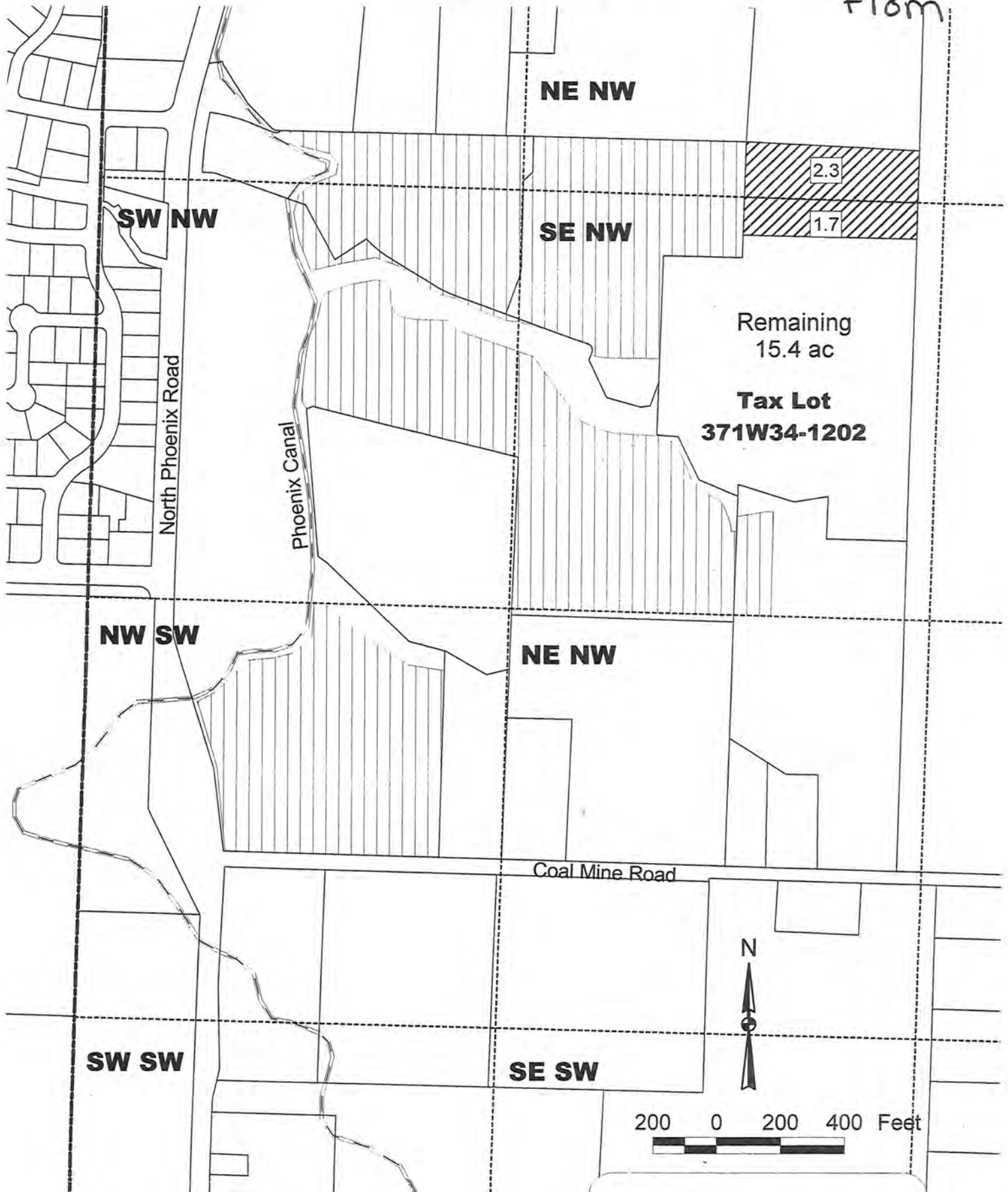


SUPERSEDED

**Later Right Transfer
From
37-1W-34-1202
To C. F. Stewart**

SUPERSEDED

05-26
From



State of Oregon
 WATER RESOURCES DEPARTMENT
NOTICE OF DISTRICT PERMANENT TRANSFER
 (ORS 540.580)

DISTRICT: TALENT IRRIGATION DISTRICT
 ADDRESS: P.O. BOX 467
 TALENT, OREGON 97540
 PHONE: (541) 535-1529

*DIM
28078*

1) **WATER RIGHT**

CERTIFICATE (S): ~~79212~~ & Permit 25915 has been proved up within TID
 PRIORITY: 5/23/1912, 8/20/1915, 7/31/1915, 9/6/1915 9/6/1915

WATER RIGHT LISTED UNDER NAME OF: 79212 in Talent Irrigation District's name; 25915 in U.S.B.R.'s name
 IN CERTIFICATE

2) **APPLICANT**

NAME: Louis F. Mahar
 ADDRESS: 1014 N. Riverside, Medford, OR 97501
 ENCUMBERANCES: US Bank Trust Deed Company, trust deed 2004-057929

3) **TYPE OF CHANGE:** PERMANENT CHANGE IN PLACE OF USE

4) **LOCATION OF USE:** AUTHORIZED POINT OF DIVERSION: On file with the Oregon Water Resources Department

LOCATION OF AUTHORIZED PLACE OF USE

TOWNSHIP	RANGE	SECTION	¼, ¼ OF SECTION	TAX LOT	# OF ACRES IRRIGATED	OTHER USE	CERTIFICATE/SUPPLEMENT
37	1 W	34	NW SW (CB)	2000	3.0		79212 & Permit 25915

5) **RECIPIENT**

NAME: Mark & Stacy Skillman
 ADDRESS: 5597 Hwy. 66, Ashland OR 97520

6) **LOCATION OF PROPOSED USE**

TOWNSHIP	RANGE	SECTION	¼, ¼ OF SECTION	TAX LOT	# OF ACRES IRRIGATED	OTHER USE	CERTIFICATE/SUPPLEMENT
39 S	2 E	30	SW NE (AC)	392E30-107	1.6		79212 & Permit 25915
39 S	2 E	30	SE NE (AD)	392E30-107	1.4		79212 & Permit 25915

7) **EXHIBITS**

A. A map showing the location of the present and proposed irrigated lands.

TALENT IRRIGATION DISTRICT hereby certifies that the applicant and recipient are the deed holders of subject properties; that our files are complete with a copy of the recorded documents; that the applicant's land has been irrigated within the last five years or the right appurtenant is not subject to forfeiture, and that applicant and recipient hereby authorize the transfer proposed herein.

NOTICE IS HEREBY GIVEN that this proposed change is subject to the approval of the Bureau of Reclamation and the Oregon Water Resources Department and that the Bureau of Reclamation and/or the Oregon Water Resources Department may reject the transfer or may require mitigation to avoid injury.

TALENT IRRIGATION DISTRICT, AND APPLICANT, HEREBY SWEAR THAT THE ABOVE NOTICE FOR TRANSFER OF WATER RIGHT AND THE STATEMENTS MADE ARE TRUE AND CORRECT.

APPLICANT: _____

DATE: 1/13/05

RECIPIENT: _____

DATE: 1-18-05

RECIPIENT: _____

DATE: 1-18-05

FOR DISTRICT: _____

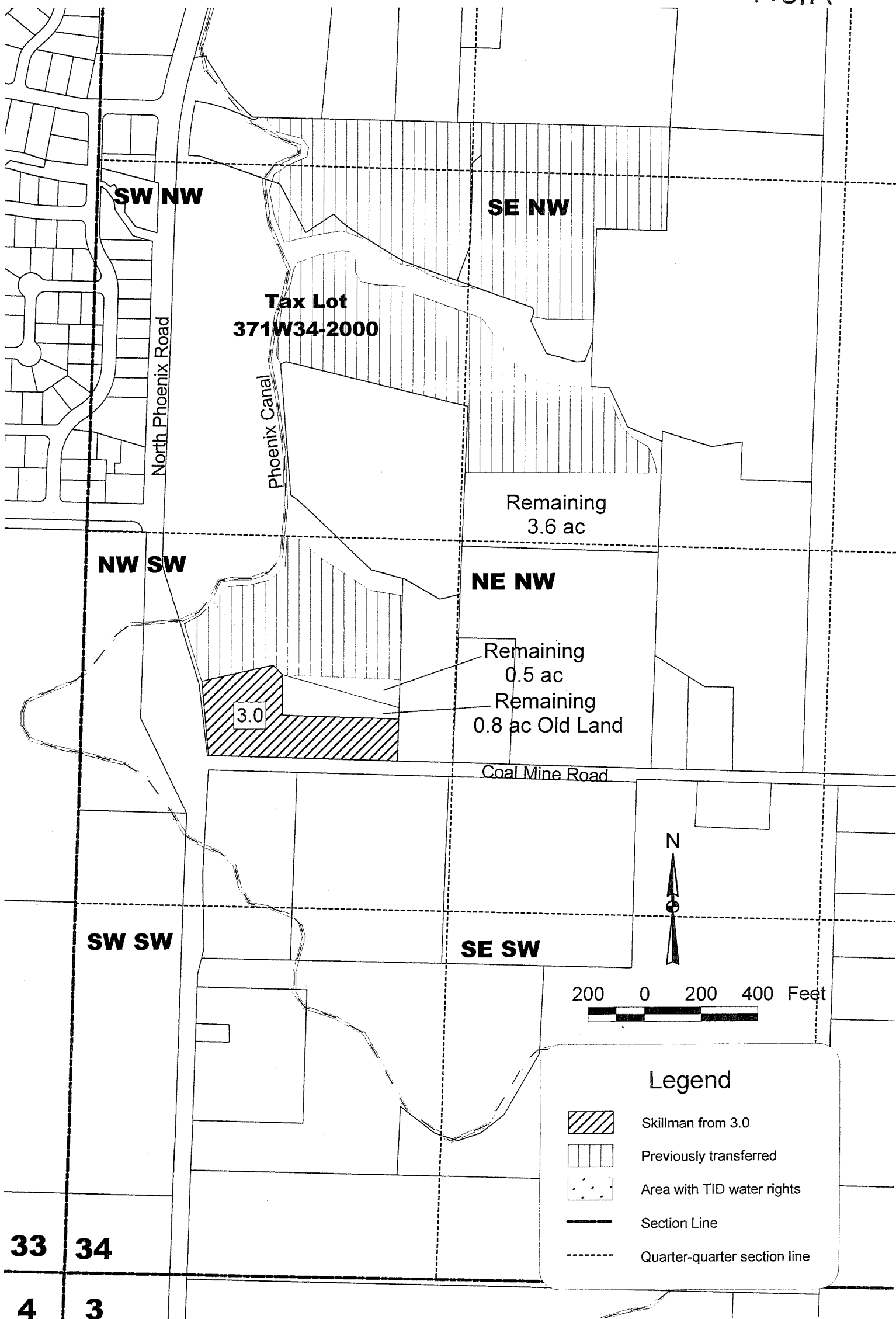
Jim Pendleton, Manager

T 10277

DATE: 3-9-05






Water Right Transfer
From
37-1W-34-2000
To Mark & Stacy Skillman

05-27
 From



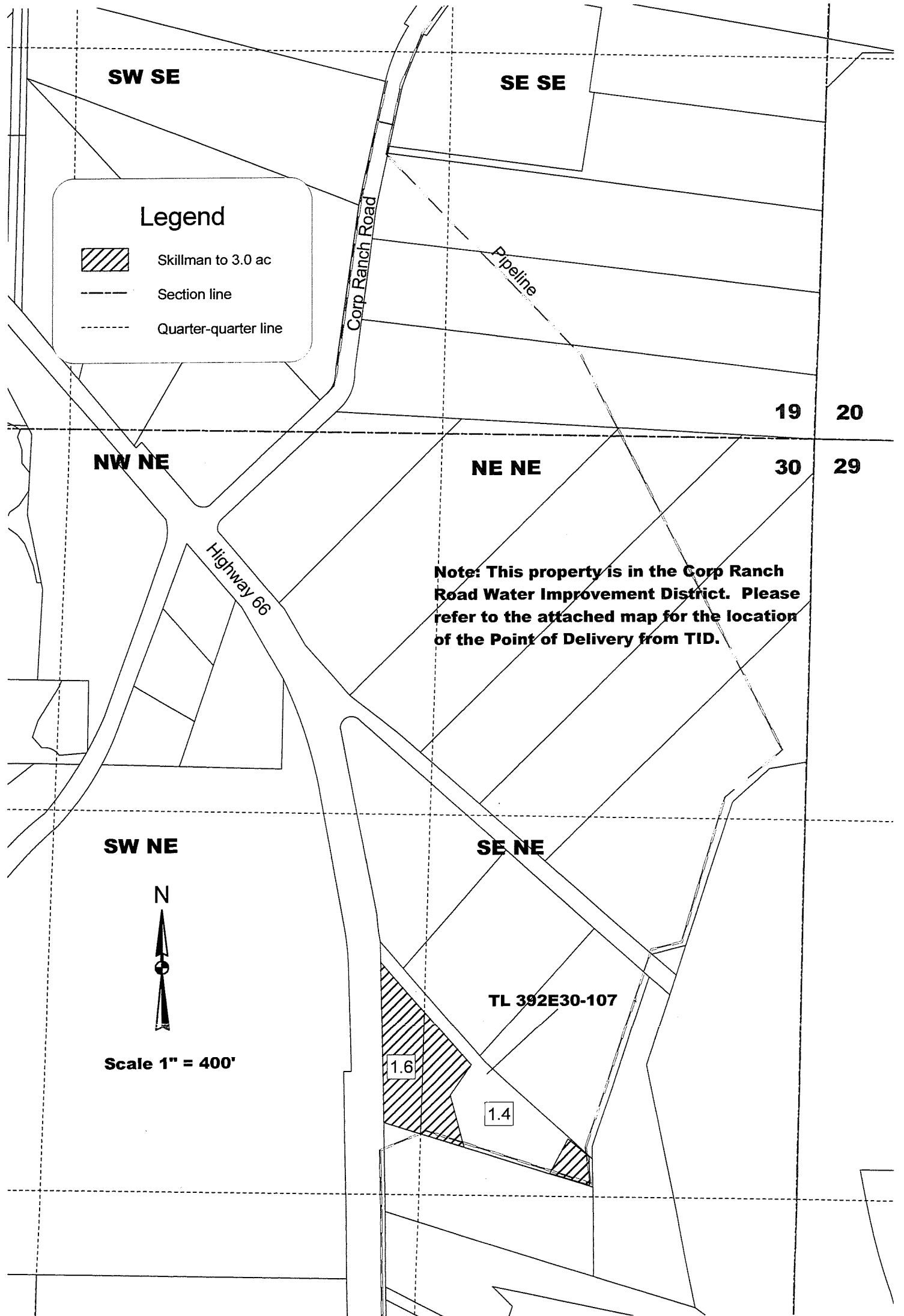
33 34
4 3

Legend

-  Skillman from 3.0
-  Previously transferred
-  Area with TID water rights
-  Section Line
-  Quarter-quarter section line

**Transfer of Water Right
to
Mark & Stacy Skillman
39-2E-30-107**

05-27
TB



District File # 05-36
Notice # 1 of 2

State of Oregon
WATER RESOURCES DEPARTMENT
NOTICE OF DISTRICT PERMANENT TRANSFER
(ORS 440.800)

DISTRICT: TALENT IRRIGATION DISTRICT
ADDRESS: P.O. BOX 467
TALENT, OREGON 97540
PHONE: (541) 535-1529

RECEIVED

APR 20 2005

832721⁰

TALENT IRRIGATION DISTRICT

1) WATER RIGHT
CERTIFICATE (S): Permit 25915 has been proved up with in TID
PRIORITY: 9/6/1915

WATER RIGHT LISTED UNDER NAME OF: 25915 in U.S.B.R.'s name
IN CERTIFICATE

2) APPLICANT
NAME: Louis F. Maher
ADDRESS: 1014 N. Riverside, Medford, OR 97501
ENCUMBERANCES: None

3) TYPE OF CHANGE: PERMANENT CHANGE IN PLACE OF USE

4) LOCATION OF USE: AUTHORIZED POINT OF DIVERSION: On file with the Oregon Water Resources Department

LOCATION OF AUTHORIZED PLACE OF USE

TOWNSHIP	RANGE	SECTION	¼, ½ OF SECTION	TAX LOT	# OF ACRES IRRIGATED	OTHER USE	CERTIFICATE/SUPPLEMENT
37	1 W	34	SE NW (BD)	1202	2.0		Permit 25915

5) RECIPIENT
NAME: Lynda Marikos
ADDRESS: 1192 Wilson Road, Ashland, OR 97520

6) LOCATION OF PROPOSED USE

TOWNSHIP	RANGE	SECTION	¼, ½ OF SECTION	TAX LOT	# OF ACRES IRRIGATED	OTHER USE	CERTIFICATE/SUPPLEMENT
38 S	1 E	20	SW SB (DD)	381E20-905	2.0		Permit 25915

7) EXHIBITS
A. A map showing the location of the present and proposed irrigated lands.

TALENT IRRIGATION DISTRICT hereby certifies that the applicant and recipient are the deed holders of subject properties; that our files are complete with a copy of the recorded documents; that the applicant's land has been irrigated within the last five years or the right appurtenant is not subject to forfeiture, and that applicant and recipient hereby authorize the transfer proposed herein.

NOTICE IS HEREBY GIVEN that this proposed change is subject to the approval of the Bureau of Reclamation and the Oregon Water Resources Department and that the Bureau of Reclamation and/or the Oregon Water Resources Department may reject the transfer or may require mitigation to avoid injury.

TALENT IRRIGATION DISTRICT, AND APPLICANT, HEREBY SWEAR THAT THE ABOVE NOTICE FOR TRANSFER OF WATER RIGHT AND THE STATEMENTS MADE ARE TRUE AND CORRECT.

APPLICANT: [Signature]
Louis Maher
RECIPIENT: [Signature]
Lynda Marikos
FOR DISTRICT: [Signature]
Jim Pendleton, Manager

DATE: 4/17/05
DATE: 4/20/05
DATE: 5/12/05

RECEIVED

APR 20 2005

THE IRRIGATION DISTRICT

Water Right Transfer

From

37-1W-34-1202

To Lynda Marikos

05-36

37-1W-34
TL 1202

2.00 AC.

From Land



SW NW

SE NW

NW SW

NE NW

SW SW

SE SW

Tax Lot
371W34-1202

2.0

Remaining
3.4 ac

Phoenix Canal

North Phoenix Road

Coal Mine Road







RECEIVED

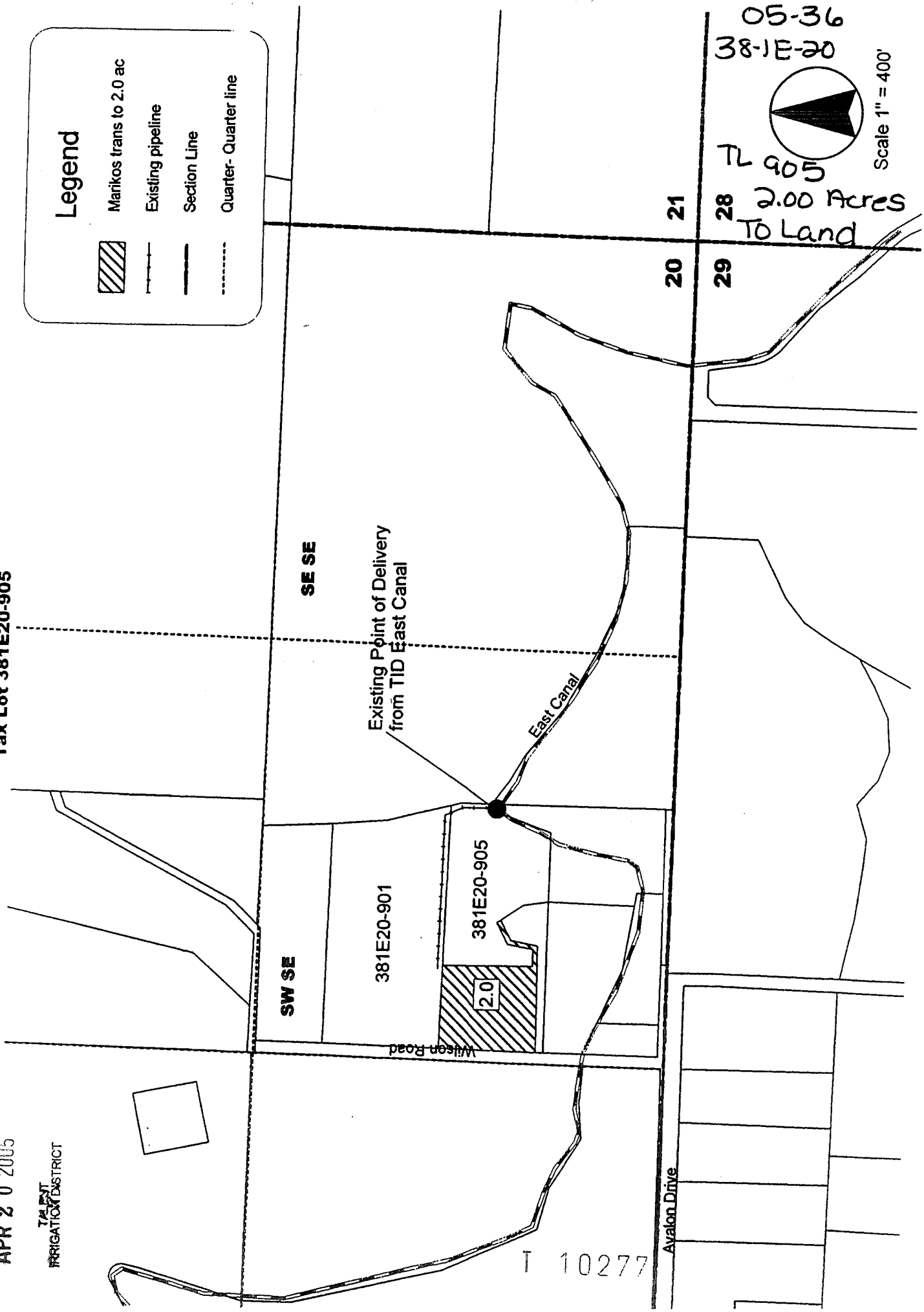
APR 20 2005

THE WEST IRRIGATION DISTRICT

Transfer to
Lynda Marikos
Tax Lot 381E20-905

Legend

-  Marikos trans to 2.0 ac
-  Existing pipeline
-  Section Line
-  Quarter-Quarter line



05-36
38-1E-20
TL 905
2.00 Acres
TO Land



Scale 1" = 400'

T 10277

State of Oregon
 WATER RESOURCES DEPARTMENT
NOTICE OF DISTRICT PERMANENT TRANSFER
 (ORS 540.580)

RECEIVED

APR 21 2005

TALENT IRRIGATION DISTRICT

DISTRICT: TALENT IRRIGATION DISTRICT
 ADDRESS: P.O. BOX 467
 TALENT, OREGON 97540
 PHONE: (541) 535-1529

1) **WATER RIGHT**

CERTIFICATE (S): 79212
 PRIORITY: 5/23/1912, 8/20/1915, 7/31/1915, 9/6/1915

& Permit 25915 has been proved up within TID
 9/6/1915

WATER RIGHT LISTED UNDER NAME OF: 79212 in Talent Irrigation District's name; 25915 in U.S.B.R.'s name
 IN CERTIFICATE

2) **APPLICANT**

NAME: James A. Roth
 ADDRESS: 3231 Tolman Cr. Rd, Ashland, OR 97520
 ENCUMBERANCES: None

3) **TYPE OF CHANGE:** PERMANENT CHANGE IN PLACE OF USE

4) **LOCATION OF USE:** AUTHORIZED POINT OF DIVERSION: On file with the Oregon Water Resources Department

LOCATION OF AUTHORIZED PLACE OF USE

TOWNSHIP	RANGE	SECTION	¼, ¼ OF SECTION	TAX LOT	# OF ACRES IRRIGATED	OTHER USE	CERTIFICATE/SUPPLEMENT
39S	1E	15	SE NE	391E15AD-1804	0.7	None	79212 & permit 25915

5) **RECIPIENT**

NAME: Jason & Christine Robinson
 ADDRESS: 2370 Huston Rd, Phoenix, OR 97535

6) **LOCATION OF PROPOSED USE**

TOWNSHIP	RANGE	SECTION	¼, ¼ OF SECTION	TAX LOT	# OF ACRES IRRIGATED	OTHER USE	CERTIFICATE/SUPPLEMENT
38S	1W	9	SW SW	381W09C-700	0.7	None	79212 & permit 25915

7) **EXHIBITS**

A. A map showing the location of the present and proposed irrigated lands.

TALENT IRRIGATION DISTRICT hereby certifies that the applicant and recipient are the deed holders of subject properties; that our files are complete with a copy of the recorded documents; that the applicant's land has been irrigated within the last five years or the right appurtenant is not subject to forfeiture, and that applicant and recipient hereby authorize the transfer proposed herein.

NOTICE IS HEREBY GIVEN that this proposed change is subject to the approval of the Bureau of Reclamation and the Oregon Water Resources Department and that the Bureau of Reclamation and/or the Oregon Water Resources Department may reject the transfer or may require mitigation to avoid injury.

TALENT IRRIGATION DISTRICT, AND APPLICANT, HEREBY SWEAR THAT THE ABOVE NOTICE FOR TRANSFER OF WATER RIGHT AND THE STATEMENT'S MADE ARE TRUE AND CORRECT.

APPLICANT: James A. Roth DATE: 4/20/05

RECIPIENT: Jason Robinson DATE: 4-20-05

RECIPIENT: Christine Robinson DATE: 4-20-05

FOR DISTRICT: [Signature] DATE: 5-12-05

State of Oregon
 WATER RESOURCES DEPARTMENT
NOTICE OF DISTRICT PERMANENT TRANSFER
 (ORS 540.580)

DISTRICT: TALENT IRRIGATION DISTRICT
 ADDRESS: P.O. BOX 467
 TALENT, OREGON 97540
 PHONE: (541) 535-1529

RECEIVED

APR 21 2005

1) **WATER RIGHT**

CERTIFICATE (S): 79212 & Permit 25915 has been proved up within TID
 PRIORITY: 5/23/1912, 8/20/1915, 7/31/1915, 9/6/1915 9/6/1915

TALENT IRRIGATION DISTRICT

WATER RIGHT LISTED UNDER NAME OF: 79212 in Talent Irrigation District's name; 25915 in U.S.B.R.'s name
 IN CERTIFICATE

2) **APPLICANT**

NAME: Glenn H. Berk Trust U.T.A.D.
 ADDRESS: 137 Manzanita, Ashland, OR 97520
 ENCUMBERANCES: None

3) **TYPE OF CHANGE: PERMANENT CHANGE IN PLACE OF USE**

4) **LOCATION OF USE: AUTHORIZED POINT OF DIVERSION: On file with the Oregon Water Resources Department**

LOCATION OF AUTHORIZED PLACE OF USE

TOWNSHIP	RANGE	SECTION	¼, ¼ OF SECTION	TAX LOT	# OF ACRES IRRIGATED	OTHER USE	CERTIFICATE/SUPPLEMENT
38S	1W	23	SE SW NE SW	381W23B-1800	1.3	None	79212 & permit 25915

5) **RECIPIENT**

NAME: Jason & Christine Robinson
 ADDRESS: 2370 Huston Rd, Phoenix, OR 97535

6) **LOCATION OF PROPOSED USE**

TOWNSHIP	RANGE	SECTION	¼, ¼ OF SECTION	TAX LOT	# OF ACRES IRRIGATED	OTHER USE	CERTIFICATE/SUPPLEMENT
38S	1W	9	SW SW	381W09C-700	1.7 1.3 水	None	79212 & permit 25915

7) **EXHIBITS**

A. A map showing the location of the present and proposed irrigated lands.

TALENT IRRIGATION DISTRICT hereby certifies that the applicant and recipient are the deed holders of subject properties; that our files are complete with a copy of the recorded documents; that the applicant's land has been irrigated within the last five years or the right appurtenant is not subject to forfeiture, and that applicant and recipient hereby authorize the transfer proposed herein.

NOTICE IS HEREBY GIVEN that this proposed change is subject to the approval of the Bureau of Reclamation and the Oregon Water Resources Department and that the Bureau of Reclamation and/or the Oregon Water Resources Department may reject the transfer or may require mitigation to avoid injury.

TALENT IRRIGATION DISTRICT, AND APPLICANT, HEREBY SWEAR THAT THE ABOVE NOTICE FOR TRANSFER OF WATER RIGHT AND THE STATEMENTS MADE ARE TRUE AND CORRECT.

APPLICANT: [Signature] DATE: 4.21.05
 Glenn H. Berk

APPLICANT: [Signature] DATE: 4.20.05
 Gail Berk

RECIPIENT: [Signature] DATE: 4-20-05
 Jason Robinson

RECIPIENT: [Signature] DATE: 4.20.05
 Christine Robinson

FOR DISTRICT: [Signature] DATE: 5-12-05
 Tim Pendleton Manager

RECEIVED

APR 21 2005

TALENT IRRIGATION DISTRICT

Transfer From
Glenn H. Berk Trust U.T.A.D.
381W23B-1800
T 38 S, R 1 W, Sec 23, W.M.

05-39

38-1W-23 B

TL 1800

1.30 Ac.
From Land

SE SW

TL 381W23B-1800
Remove 1.3 ac
0.0 ac. remaining

High Way 99

Colver Road

Suncrest Road

Talent Avenue



Scale 1" = 200'

T 10277

T 10277

RECEIVED

APR 21 2005

TALBOT
IRRIGATION DISTRICT

Transfer From
James A. Roth Trustee
391E15AD-1804
T 39 S, R 1 E, Sec 15, W.M.

05-39
39-1E-15 AD
TL 1804
.70 AC.

From Land

SE NE

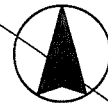
Ventura Cir

TL 391E15AD-1804
Remove 0.7 ac
0.0 ac. remaining

Park Street

Siskiyou Blvd

Park Street



Scale 1" = 100'

T 10277

RECEIVED

APR 21 2005

TALENT
IRRIGATION DISTRICT

Transfer To
Jason & Christine Robinson
381W09C-700
T 38 S, R 1 W, Sec 9, W.M.

05-39

38-1W-09C

TL 700
2.00 AC.
TO Land

SW SW

N



Scale 1" = 200'

Tax Lot 381W09C-700

1.3

0.7

Point of Delivery
from TID. Existing
box on T-16

Huston Road

8

9

17

16

T 10277

Legend



From Berk 1.3 Ac



From Roth 0.7 Ac



TID T-16



Section Line



Quarter- Quarter Line

State of Oregon
 WATER RESOURCES DEPARTMENT
NOTICE OF DISTRICT PERMANENT TRANSFER
 (ORS 540.580)

83727 1°
 83727 permit only

DISTRICT: TALENT IRRIGATION DISTRICT
 ADDRESS: P.O. BOX 467
 TALENT, OREGON 97540
 PHONE: (541) 535-1529

1) **WATER RIGHT**

CERTIFICATE (S): ~~79212~~
 PRIORITY: 5/23/1912, 8/20/1915, 7/31/1915, 9/6/1915
 & Permit 25915 has been proved up within TID 9/6/1915

WATER RIGHT LISTED UNDER NAME OF: 79212 in Talent Irrigation District's name; 25915 in U.S.B.R.'s name IN CERTIFICATE

2) **APPLICANT**

NAME: Louis F. Mahar
 ADDRESS: 1014 N. Riverside, Medford, OR 97501
 ENCUMBERANCES: US Bank Trust Deed Company, trust deed 2004-057929

3) **TYPE OF CHANGE:** PERMANENT CHANGE IN PLACE OF USE

4) **LOCATION OF USE:** AUTHORIZED POINT OF DIVERSION: On file with the Oregon Water Resources Department

LOCATION OF AUTHORIZED PLACE OF USE

TOWNSHIP	RANGE	SECTION	¼, ¼ OF SECTION	TAX LOT	# OF ACRES IRRIGATED	OTHER USE	CERTIFICATE/SUPPLEMENT
37	1 W	34	NW SW (CB)	2000	3.0		79212 & Permit 25915

5) **RECIPIENT**

NAME: Roger Rolfness
 ADDRESS: 5825 Hwy 66, Ashland, OR 97520

6) **LOCATION OF PROPOSED USE**

TOWNSHIP	RANGE	SECTION	¼, ¼ OF SECTION	TAX LOT	# OF ACRES IRRIGATED	OTHER USE	CERTIFICATE/SUPPLEMENT
39 S	2 E	30	SE SE (DD)	392E30-110	0.2		79212 & Permit 25915
39 S	2 E	30	NE SE (DA)	392E30-110	2.8		79212 & Permit 25915

7) **EXHIBITS**

A. A map showing the location of the present and proposed irrigated lands.

TALENT IRRIGATION DISTRICT hereby certifies that the applicant and recipient are the deed holders of subject properties; that our files are complete with a copy of the recorded documents; that the applicant's land has been irrigated within the last five years or the right appurtenant is not subject to forfeiture, and that applicant and recipient hereby authorize the transfer proposed herein.

NOTICE IS HEREBY GIVEN that this proposed change is subject to the approval of the Bureau of Reclamation and the Oregon Water Resources Department and that the Bureau of Reclamation and/or the Oregon Water Resources Department may reject the transfer or may require mitigation to avoid injury.

TALENT IRRIGATION DISTRICT, AND APPLICANT, HEREBY SWEAR THAT THE ABOVE NOTICE FOR TRANSFER OF WATER RIGHT AND THE STATEMENT'S MADE ARE TRUE AND CORRECT.

APPLICANT: _____

DATE: 1/13/05

RECIPIENT: Roger Rolfness

DATE: 9/15/05

FOR DISTRICT: Jim Fendleton

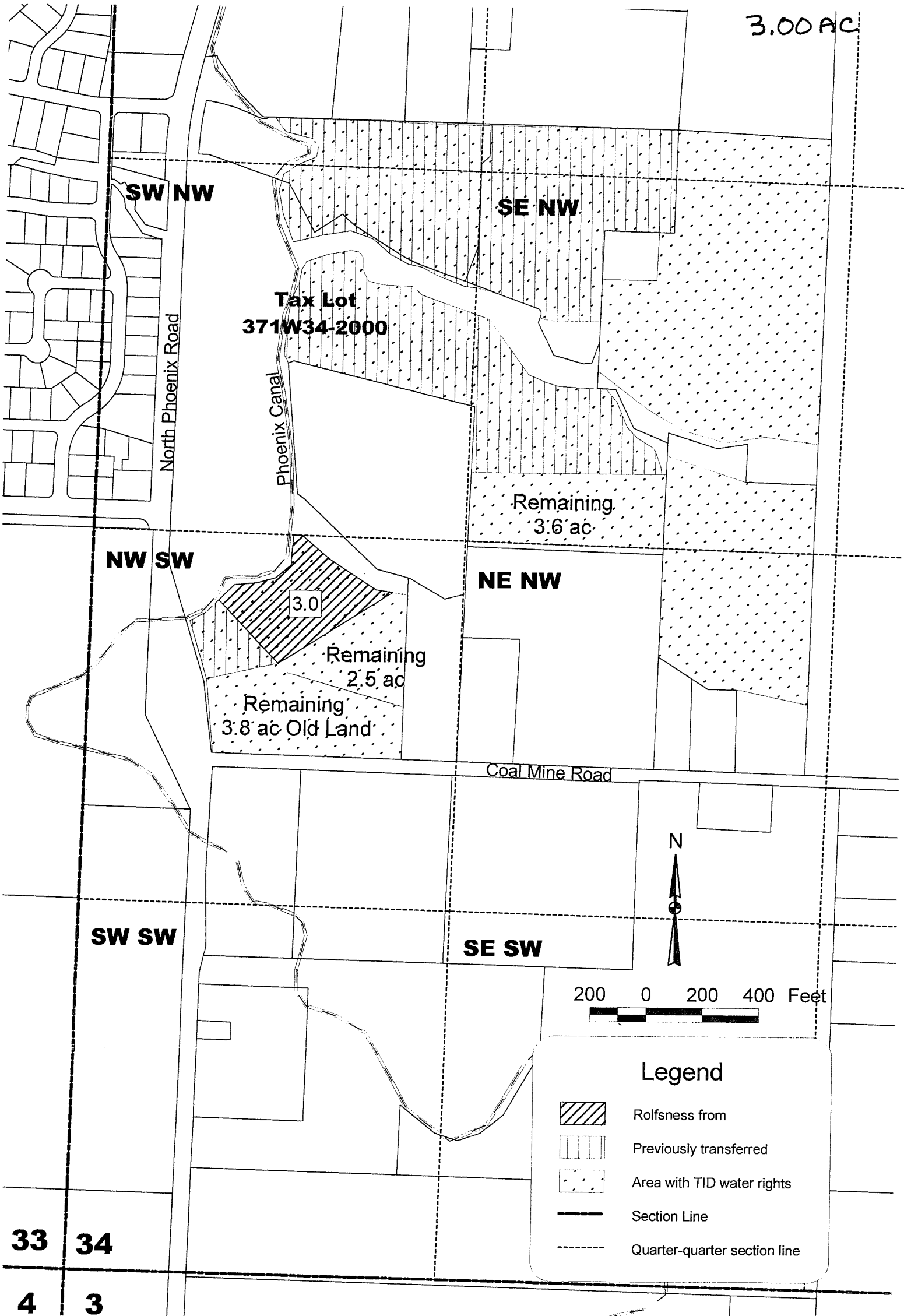
Jim Fendleton, Manager

DATE: 11-7-05

T 10277

Water Right Transfer
From
37-1W-34-2000
To Roger Rolfsness

05-44
 "From Land"
 37-1W-34
 TL 2000
 3.00 AC



Tax Lot
371W34-2000

SE NW

SW NW

North Phoenix Road

Phoenix Canal

Remaining
 3.6 ac

NW SW

3.0

NE NW

Remaining
 2.5 ac






Remaining
 3.8 ac Old Land

Coal Mine Road



200 0 200 400 Feet

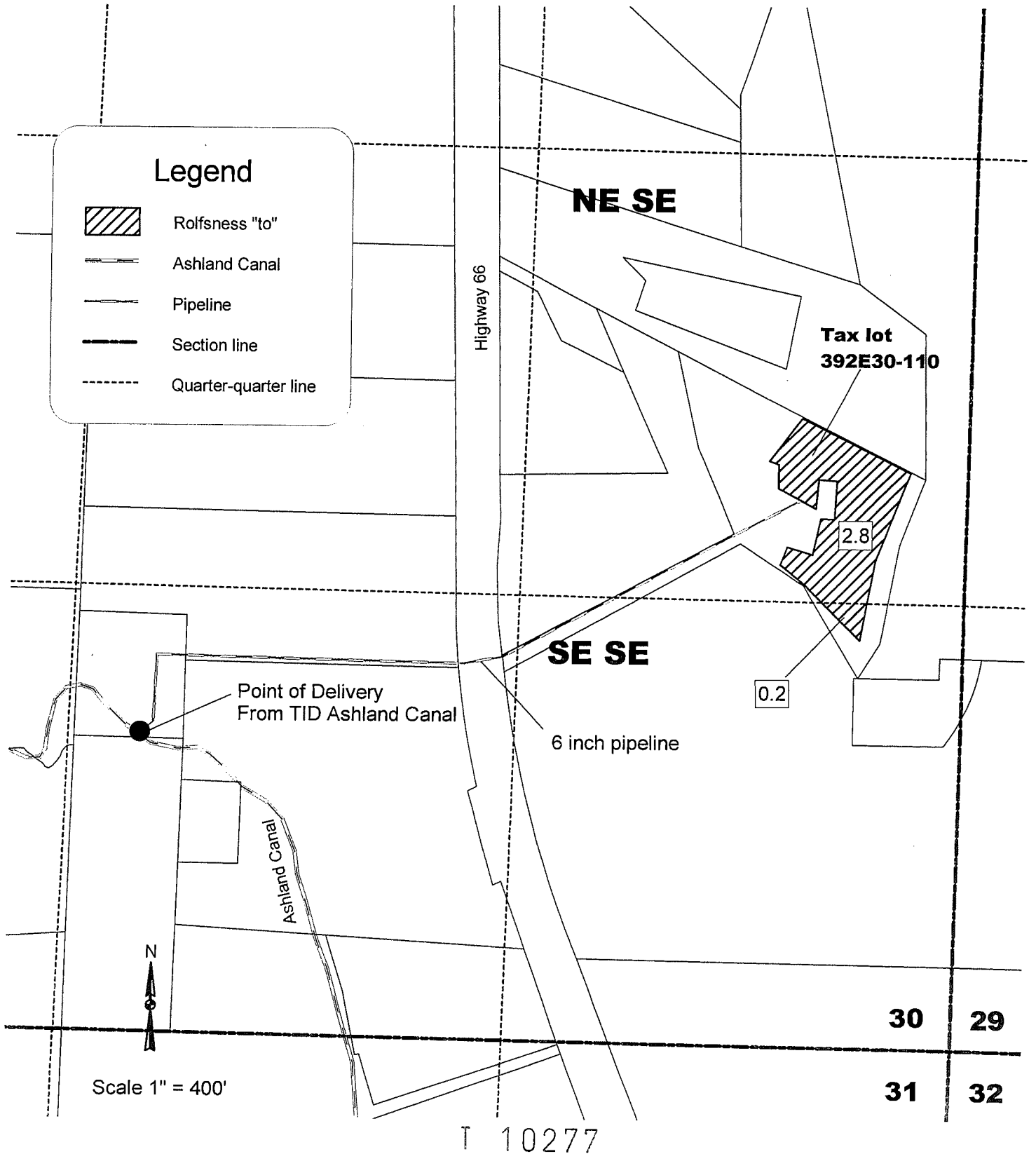
Legend

-  Rolfsness from
-  Previously transferred
-  Area with TID water rights
-  Section Line
-  Quarter-quarter section line

33 34
4 3

Water Right Transfer
to
Roger Rolfsness
T 39 S, R 2 E, Sec. 30 W.M.
Tax lot 110

05-44
 "To Land"
 39-2E-30
 TL110
 3.00AC



State of Oregon
 WATER RESOURCES DEPARTMENT
NOTICE OF DISTRICT PERMANENT TRANSFER
 (ORS 540.580)

DISTRICT: TALENT IRRIGATION DISTRICT
 ADDRESS: P.O. BOX 467
 TALENT, OREGON 97540
 PHONE: (541) 535-1529

1) **WATER RIGHT**

CERTIFICATE (S): 79212 & Permit 25915 has been proved up within TID
 PRIORITY: 5/23/1912, 8/20/1915, 7/31/1915, 9/6/1915 9/6/1915

WATER RIGHT LISTED UNDER NAME OF: 79212 in Talent Irrigation District's name; 25915 in U.S.B.R.'s name
 IN CERTIFICATE

2) **APPLICANT**

NAME: C. A Galpin
 ADDRESS: 744 Cardley Ave. Suite 100, Medford, OR 97504
 ENCUMBERANCES: Premier West Bank

3) **TYPE OF CHANGE:** PERMANENT CHANGE IN PLACE OF USE

4) **LOCATION OF USE:** AUTHORIZED POINT OF DIVERSION: On file with the Oregon Water Resources Department

LOCATION OF AUTHORIZED PLACE OF USE

TOWNSHIP	RANGE	SECTION	1/4, 1/4 OF SECTION	TAX LOT	# OF ACRES IRRIGATED	OTHER USE	CERTIFICATE/SUPPLEMENT
38 S	1 W	25DB	SE NW NW SE HC	100	1.0		79212 & P 25915

5) **RECIPIENT**

NAME: Carolyn Kyzer
 ADDRESS: 4185 Charlotte Lane, Medford, OR 97501

6) **LOCATION OF PROPOSED USE**

TOWNSHIP	RANGE	SECTION	1/4, 1/4 OF SECTION	TAX LOT	# OF ACRES IRRIGATED	OTHER USE	CERTIFICATE/SUPPLEMENT
38 S	1 W	16C	NW SW	2505	1.0		79212 & P 25915

7) **EXHIBITS**

A. A map showing the location of the present and proposed irrigated lands.

TALENT IRRIGATION DISTRICT hereby certifies that the applicant and recipient are the deed holders of subject properties; that our files are complete with a copy of the recorded documents; that the applicant's land has been irrigated within the last five years or the right appurtenant is not subject to forfeiture, and that applicant and recipient hereby authorize the transfer proposed herein.

NOTICE IS HEREBY GIVEN that this proposed change is subject to the approval of the Bureau of Reclamation and the Oregon Water Resources Department and that the Bureau of Reclamation and/or the Oregon Water Resources Department may reject the transfer or may require mitigation to avoid injury.

TALENT IRRIGATION DISTRICT, AND APPLICANT, HEREBY SWEAR THAT THE ABOVE NOTICE FOR TRANSFER OF WATER RIGHT AND THE STATEMENT'S MADE ARE TRUE AND CORRECT.

APPLICANT: C. A Galpin

DATE: 11-11-05

RECIPIENT: Carolyn Kyzer

DATE: 10-31-05

FOR DISTRICT: Jim Pendleton, Manager

DATE: 2-23-06

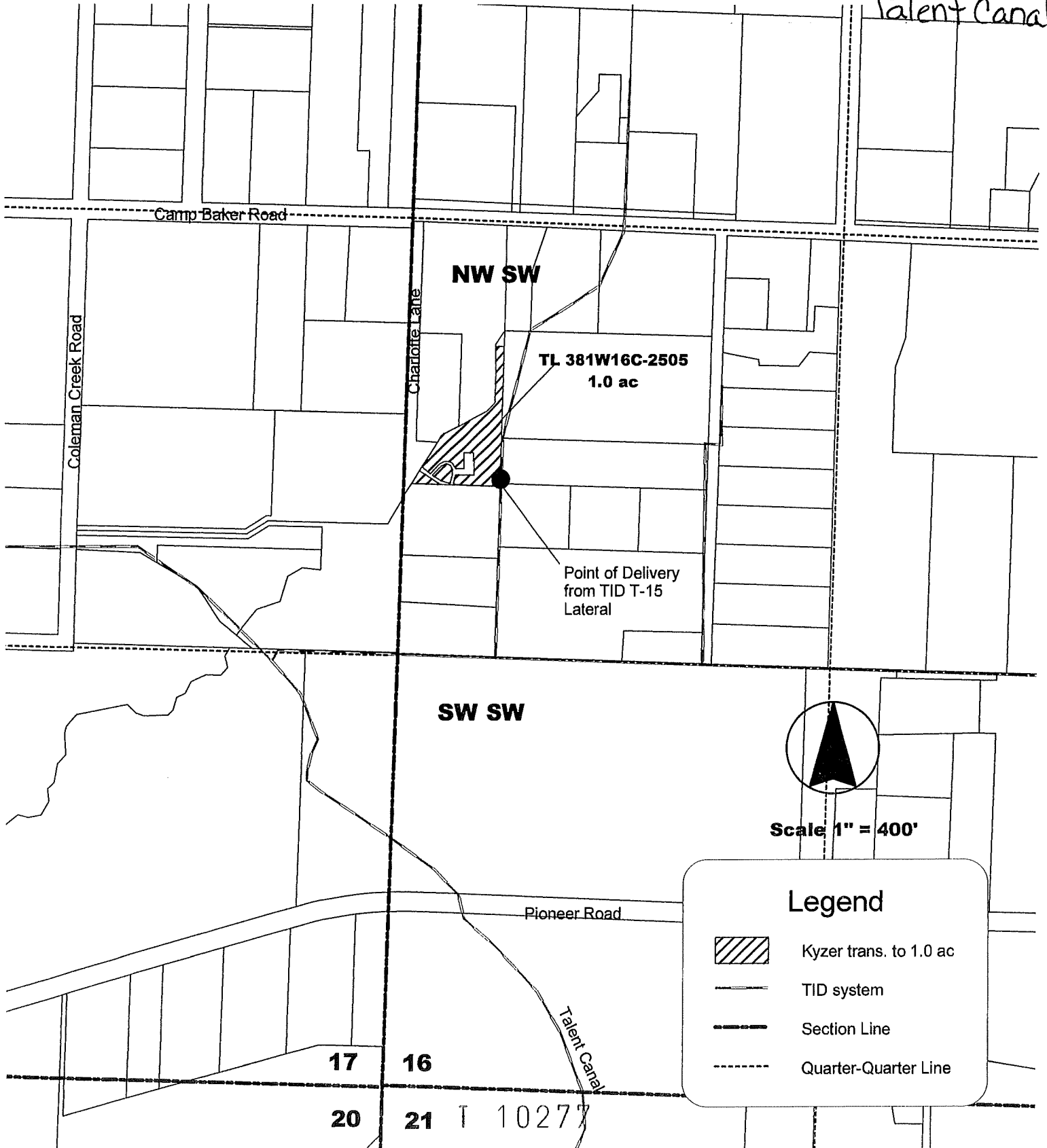
Carolyn Kyzer

Transfer to
38-1W-16C-2505

06-1

38-1W-16C
Tax Lot 2505
1.00 Acre
"To Land"

Talent Canal



Water Right Transfer
from
Galpin, Cochran & Adams
Tax Lot 38-1W-25DB-100
To Carolyn Kyzer

06-1
38-1W-25DB
Tax Lot 100
1.00 Acre
"From Land"
Talent Canal

TL 38-1W-25DB-100
2.3 ac. remaining

1.0

South Pacific Highway

Lithia Way

Rapp Road

SW SE

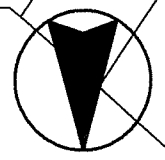
NW SE

1 10277

Legend

- Quarter-Quarter Line
- ▨ Kyzer from 1.0 ac

Scale 1" = 100'



STATE OF OREGON
WATER RESOURCES DEPARTMENT
NOTICE OF DISTRICT PERMANENT TRANSFER
(ORS 540.580)

DISTRICT: TALENT IRRIGATION DISTRICT
ADDRESS: P.O. BOX 467
TALENT, OREGON 97540
PHONE: (541) 535-1529

8372710
8372710
see 5-6

1) **WATER RIGHT**

CERTIFICATE (S): 79212 & Permit 25915 has been proved up within TID
PRIORITY: 5/23/1912, 8/20/1915, 7/31/1915, 9/6/1915 9/6/1915

WATER RIGHT LISTED UNDER NAME OF: 79212 in Talent Irrigation District's name; 25915 in U.S.B.R.'s name
IN CERTIFICATE

2) **APPLICANT**

NAME: LARRY AND JILL HENDERSON TRUST, JILL C. HENDERSON TRUSTEE
ADDRESS: 135 RYDER LANE, ASHLAND, OR. 97520
ENCUMBERANCES: None

3) **TYPE OF CHANGE: PERMANENT CHANGE IN PLACE OF USE**

4) **LOCATION OF USE: AUTHORIZED POINT OF DIVERSION:** On file with the Oregon Water Resources Department
LOCATION OF AUTHORIZED PLACE OF USE

8372710

TOWNSHIP	RANGE	SECTION	¼, ¼ OF SECTION	TAX LOT	# OF ACRES IRRIGATED	OTHER USE	CERTIFICATE/SUPPLEMENTAL
39S	2E	19	SENE	135	0.20	-	
39S	2E	19	SWNE	135	0.80	-	

5) **RECIPIENT**

NAME: LARRY AND JILL HENDERSON TRUST, JILL C. HENDERSON TRUSTEE
ADDRESS: 135 RYDER LANE, ASHLAND, OR. 97520

6) **LOCATION OF PROPOSED USE**

TOWNSHIP	RANGE	SECTION	¼, ¼ OF SECTION	TAX LOT	# OF ACRES IRRIGATED	OTHER USE	CERTIFICATE/SUPPLEMENTAL
39S	2E	19	SWNE	135	0.90	-	
39S	2E	19	NWNE	135	0.10	-	

7) **EXHIBITS**

A. A map showing the location of the present and proposed irrigated lands.

TALENT IRRIGATION DISTRICT hereby certifies that the applicant and recipient are the deed holders of subject properties; that our files are complete with a copy of the recorded documents; that the applicant's land has been irrigated within the last five years or the right appurtenant is not subject to forfeiture, and that applicant and recipient hereby authorize the transfer proposed herein.

NOTICE IS HEREBY GIVEN that this proposed change is subject to the approval of the Bureau of Reclamation and the Oregon Water Resources Department and that the Bureau of Reclamation and/or the Oregon Water Resources Department may reject the transfer or may require mitigation to avoid injury.

TALENT IRRIGATION DISTRICT, AND APPLICANT, HEREBY SWEARS THAT THE ABOVE NOTICE FOR TRANSFER OF WATER RIGHT AND THE STATEMENT'S MADE ARE TRUE AND CORRECT.

APPLICANT: Jim R. Henderson, Trustee, Jill C. Henderson, Trustee DATE: 1/20/06
RECIPIENT: Jim R. Henderson, Trustee, Jill C. Henderson, Trustee DATE: 1/20/06
FOR DISTRICT: Jim Pendleton, Manager DATE: 2-23-06

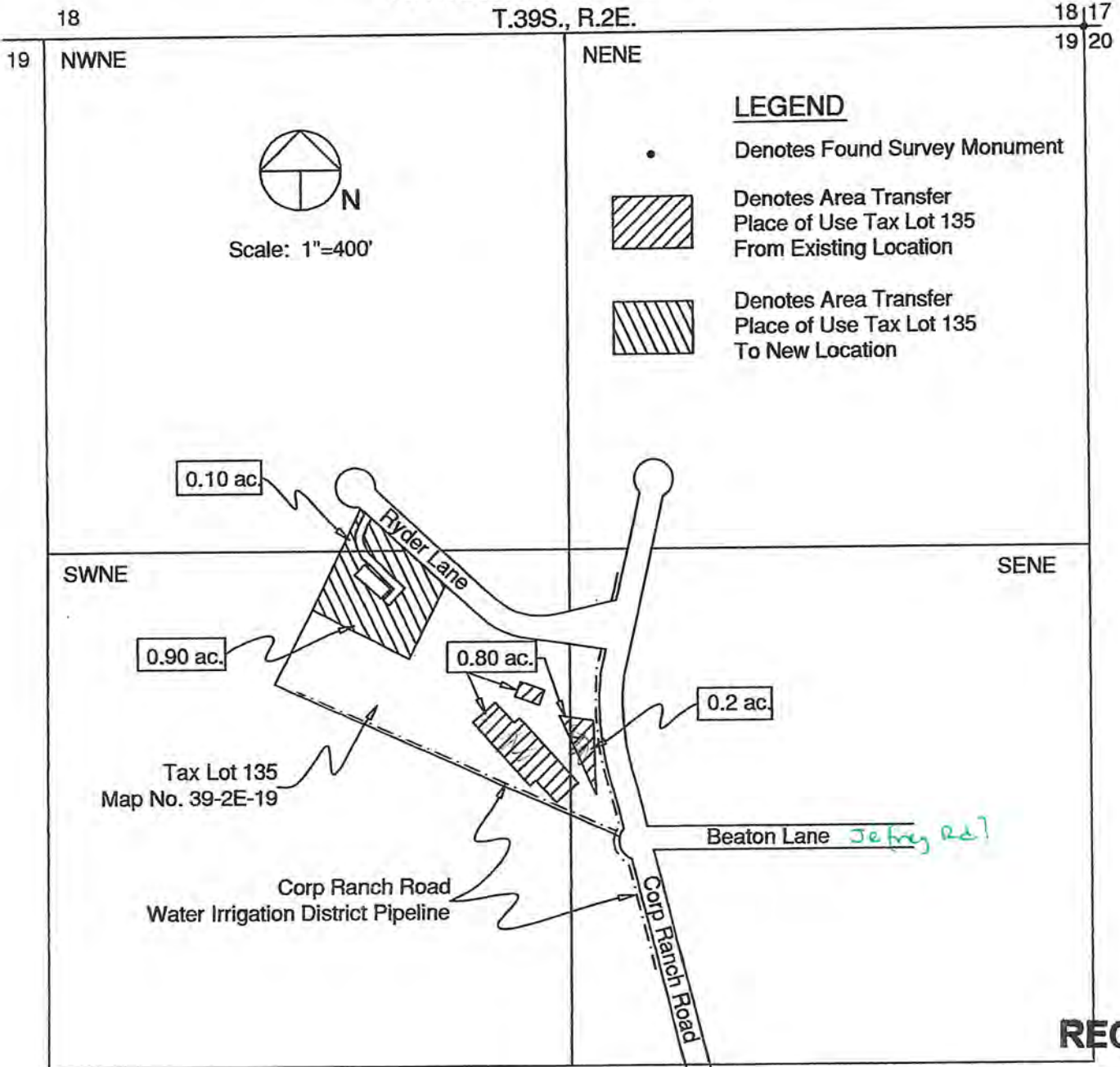
T 10277

MAP WATER RIGHT TRANSFER PLACE OF USE
 NW1/4NE1/4, SE1/4NE1/4 AND SW1/4NE1/4 SECTION 19
 T.39S., R.2E., W.M.
 JACKSON COUNTY, OREGON

06-4

39-2E-19 135
 1.00 Ac. 'From'
 and 'To'

FOR
 HENDERSON, LARRY AND JILL TRUST
 LARRY R. HENDERSON AND JILL C. HENDERSON TRUSTEES
 135 RYDER LANE, ASHLAND, OR 97520



RECEIVED

JAN 20 2006

TALENT IRRIGATION DISTRICT



HAROLD L. CENTER
 2604 David Lane
 Medford, OR. 97504
 Phone 541-535-6108
 Oregon Certificate No. 152
 Certificate Renewal Date: 12/31/2007

This map was prepared for the purpose of identifying the location of a water right only and is not intended to provide legal dimensions or location of property ownership.

T 10277

204
 TL 108

State of Oregon
 WATER RESOURCES DEPARTMENT
NOTICE OF DISTRICT PERMANENT TRANSFER
 (ORS 540.580)

DISTRICT: TALENT IRRIGATION DISTRICT
 ADDRESS: P.O. BOX 467
 TALENT, OREGON 97540
 PHONE: (541) 535-1529

83272 1°
83272 prim only

1) **WATER RIGHT**

CERTIFICATE (S): ~~79212~~ *25915* ~~Permit 25915 has been proved up within TID~~
 PRIORITY: 5/23/1912, 8/20/1915, 7/31/1915, 9/6/1915 9/6/1915

WATER RIGHT LISTED UNDER NAME OF: 79212 in Talent Irrigation District's name; 25915 in U.S.B.R.'s name
 IN CERTIFICATE

2) **APPLICANT**

NAME: Crystal Springs Development Group by Lou Mahar
 ADDRESS: 1014 N Riverside, Medford, OR 97501
 ENCUMBERANCES: No

3) **TYPE OF CHANGE:** PERMANENT CHANGE IN PLACE OF USE

4) **LOCATION OF USE:** AUTHORIZED POINT OF DIVERSION: On file with the Oregon Water Resources Department

LOCATION OF AUTHORIZED PLACE OF USE

TOWNSHIP	RANGE	SECTION	¼, ¼ OF SECTION	TAX LOT	# OF ACRES IRRIGATED	OTHER USE	CERTIFICATE/SUPPLEMENT
✓ 37S	1W	27	NW SE (DB)	371W27-1000	1.0		

5) **RECIPIENT**

NAME: Jon & Virginia Deason
 ADDRESS: 4442 Griffin Creek Road, Medford, OR 97501

6) **LOCATION OF PROPOSED USE**

TOWNSHIP	RANGE	SECTION	¼, ¼ OF SECTION	TAX LOT	# OF ACRES IRRIGATED	OTHER USE	CERTIFICATE/SUPPLEMENT
✓ 38S	2W	15	NE NE (AA)	382W15-205	0.9		
✓ 38S	2W	15	SE NE (AD)	382W15-205	0.1		

7) **EXHIBITS**

A. A map showing the location of the present and proposed irrigated lands.

TALENT IRRIGATION DISTRICT hereby certifies that the applicant and recipient are the deed holders of subject properties; that our files are complete with a copy of the recorded documents; that the applicant's land has been irrigated within the last five years or the right appurtenant is not subject to forfeiture, and that applicant and recipient hereby authorize the transfer proposed herein.

NOTICE IS HEREBY GIVEN that this proposed change is subject to the approval of the Bureau of Reclamation and the Oregon Water Resources Department and that the Bureau of Reclamation and/or the Oregon Water Resources Department may reject the transfer or may require mitigation to avoid injury.

TALENT IRRIGATION DISTRICT, AND APPLICANT, HEREBY SWEAR THAT THE ABOVE NOTICE FOR TRANSFER OF WATER RIGHT AND THE STATEMENT'S MADE ARE TRUE AND CORRECT.

APPLICANT: _____

DATE: 2/14/05

RECIPIENT: Jon Deason

DATE: 6-2-05

RECIPIENT: Virginia Deason

DATE: 6-2-05

FOR DISTRICT: _____

DATE: 11-7-05

Jim Pendleton, Manager

ransfer of Water Right 1

05-47

Jon R & Virginia M. Deason

T 38 S, R 2 W, Section 15 Tax Lot 205

382W-15

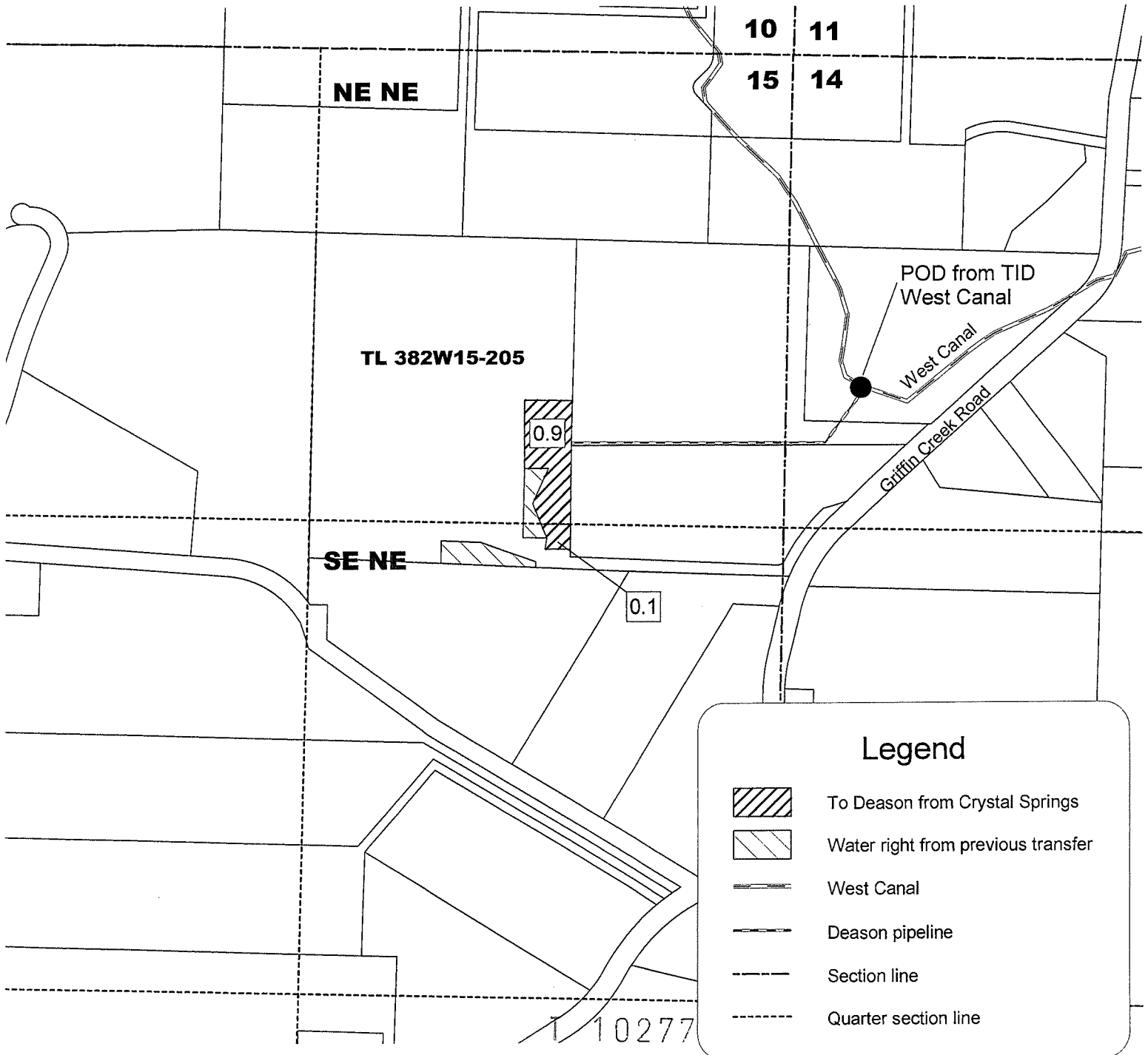
TL 205

1.00 Acre

"TO Land"



Scale 1" = 400'



Legend



To Deason from Crystal Springs



Water right from previous transfer



West Canal



Deason pipeline



Section line



Quarter section line

10277

Transfer from

05-42

Crystal Springs Development Group

T37S, R1W, Sec 27, W.M. TL 1000

to

37-1W-27
TL 1000

Jon & Virginia Deason

1.00 Acre

"From Land"

