

# DESCHUTES COUNTY SEC.09 T14S R13E

RECEIVED

DEC 19 2022

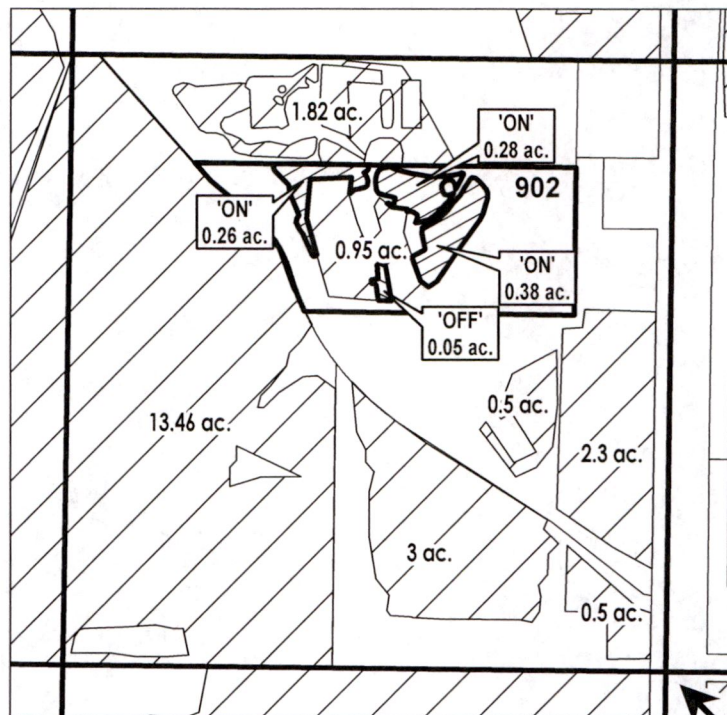
OWRD  
SALEM, OREGON

SCALE - 1" = 400'



SE 1/4 OF THE NW 1/4

DISTRICT INTERNAL  
NOTICE #: T-2022-023



C 1/4 COR

	EXISTING WATER RIGHTS
	ON LANDS
	OFF LANDS

"OFF/ON"



## APPLICATION FOR WATER RIGHTS TRANSFER

NAME: Terry P Dorman and Carolyn F Quinn, trustees,  
Dorman-Quinn Family Trust

TAXLOT #: 902

0.05 ACRES 'OFF'  
0.92 ACRES 'ON'

14133

Date: 10/3/2022

# DESCHUTES COUNTY SEC.27 T14S R13E

SCALE - 1" = 400'



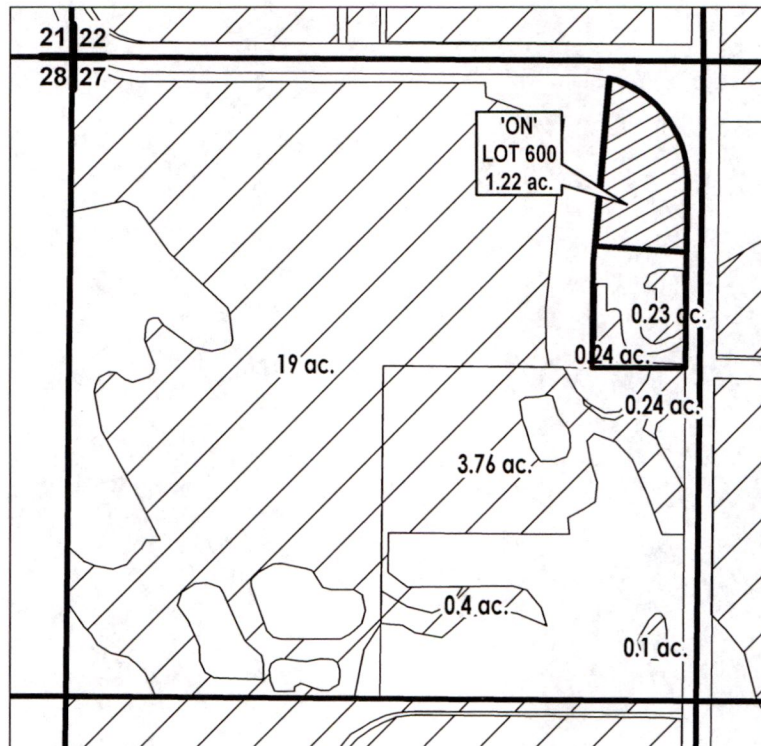
NW 1/4 OF THE NW 1/4

RECEIVED

DEC 19 2022

OWRD  
SALEM, OREGON

DISTRICT INTERNAL  
NOTICE #: T-2022-025



	EXISTING WATER RIGHTS
	ON LANDS

"ON"

## APPLICATION FOR WATER RIGHTS TRANSFER

NAME: GCA Investments

TAXLOT #: 600

1.22 ACRES 14133



Date: 10/14/2022



# DESCHUTES COUNTY SEC.27 T14S R13E

SCALE - 1" = 400'



NW 1/4 OF THE SW 1/4

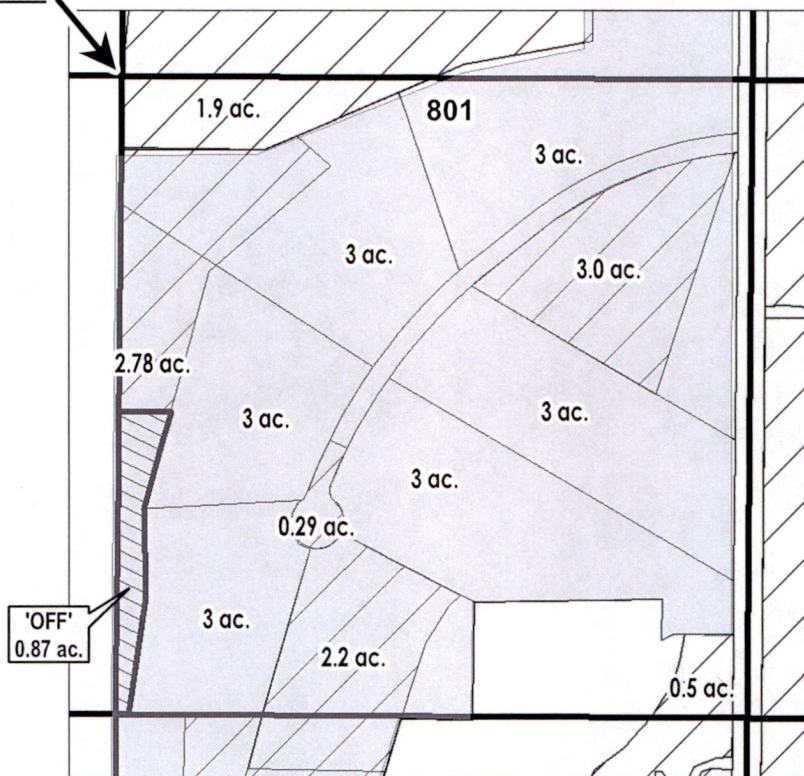
RECEIVED

DEC 19 2022

OWRD  
SALEM, OREGON

DISTRICT INTERNAL  
NOTICE #: T-2022-023

W 1/4 COR



'OFF'  
0.87 ac.

# ac.	PARCELS W/ WATER RIGHTS
	OFF LANDS
	EXISTING WATER RIGHTS

"OFF" MAP

## APPLICATION FOR WATER RIGHTS TRANSFER

NAME: COID/ Quitclaim

TAXLOT #: 801

0.87 ACRES 14133



Date: 12/1/2022

# DESCHUTES COUNTY SEC.27 T14S R13E

SCALE - 1" = 400'



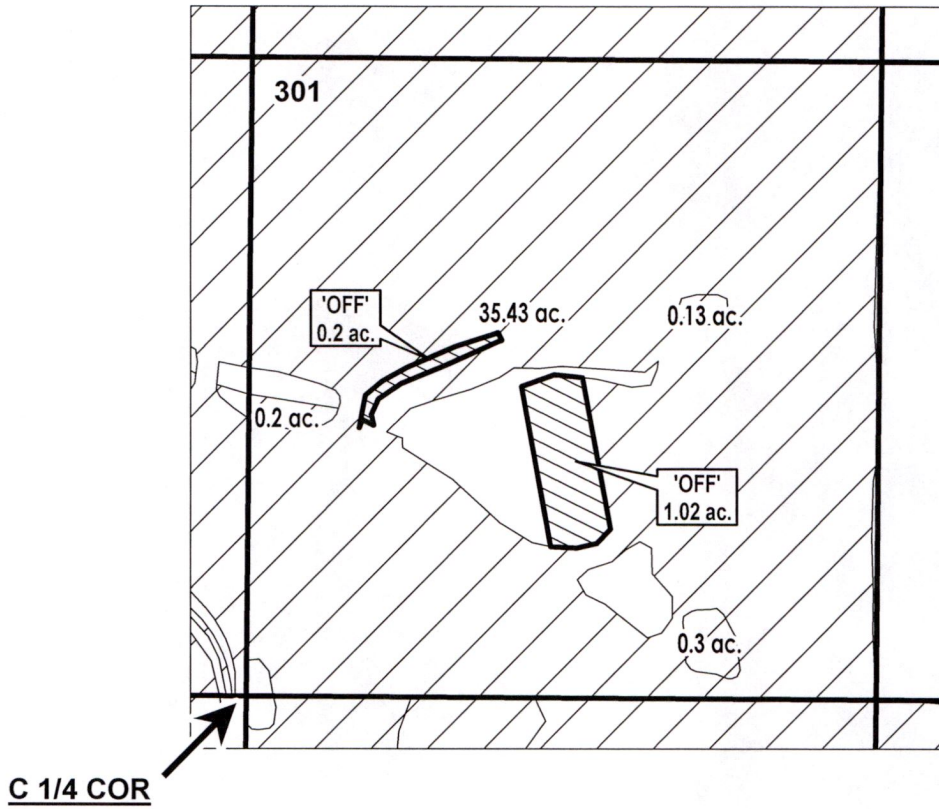
SW 1/4 OF THE NE 1/4



RECEIVED

DEC 19 2022

OWRD  
SALEM, OREGON

DISTRICT INTERNAL  
NOTICE #: T-2022-025



	EXISTING WATER RIGHTS
	OFF LANDS

"OFF"

## APPLICATION FOR WATER RIGHTS TRANSFER

NAME: Arnett, Gary/Carolle

TAXLOT #: 301

1.22 ACRES

14133



Date: 11/10/2022



# DESCHUTES COUNTY SEC.25 T15S R12E

SCALE - 1" = 400'



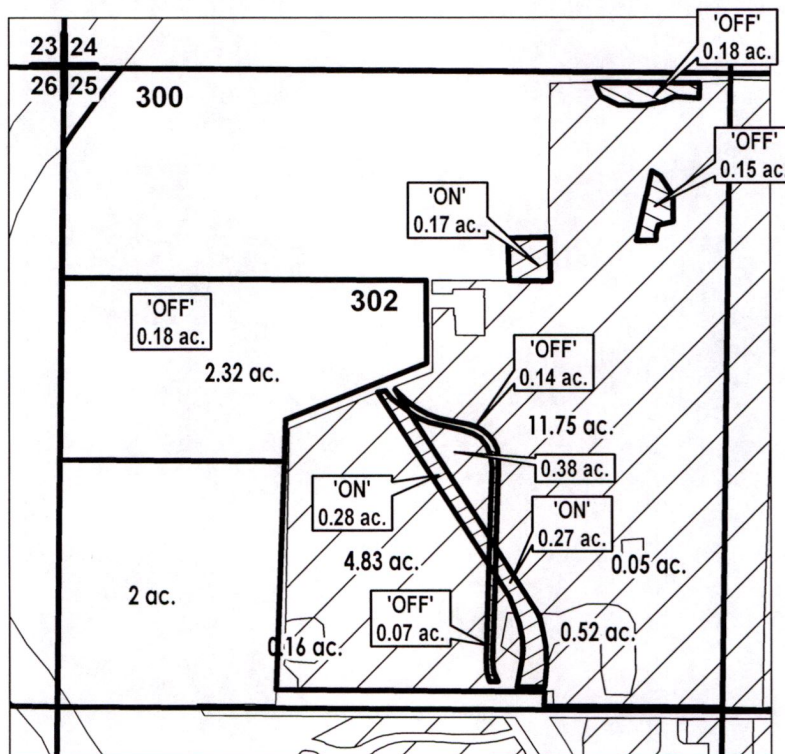
NW 1/4 OF THE NW 1/4

RECEIVED

DEC 19 2022

OWRD  
SALEM, OREGON

DISTRICT INTERNAL  
NOTICE #: T-2022-028



# ac.	'OFF' LAND PARCELS
# ac.	PARCELS W/ WATER RIGHTS
	EXISTING WATER RIGHTS
	OFF LANDS
	ON LANDS

"OFF/ON"

## APPLICATION FOR WATER RIGHTS TRANSFER

NAME: Evans, Robert & Sharon

TAXLOT #: 300, 302

0.72 ACRES

14133



Date: 12/6/2022

# DESCHUTES COUNTY SEC.03 T15S R13E

RECEIVED

SCALE - 1" = 400'

DEC 19 2022

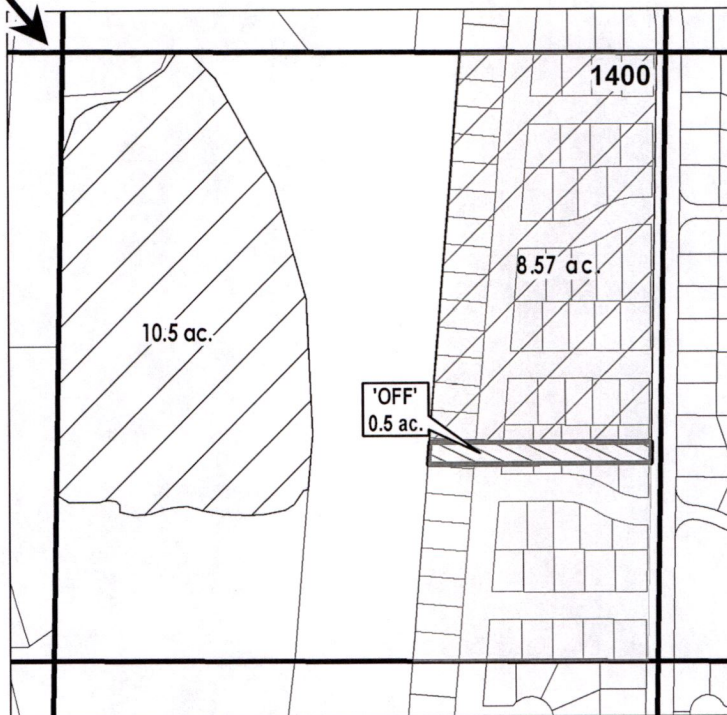
OWRD  
SALEM, OREGON





NW 1/4 OF THE SW 1/4

DISTRICT INTERNAL  
NOTICE #: T-2022-026

W 1/4 COR



	EXISTING WATER RIGHTS
	OFF LANDS

"OFF"

## APPLICATION FOR WATER RIGHTS TRANSFER

NAME: COID/Quitclaim

TAXLOT #: 1400

0.5 ACRES

14133



Date: 12/2/2022



DESCHUTES COUNTY  
SEC.06 T15S R13E

SCALE - 1" = 400'



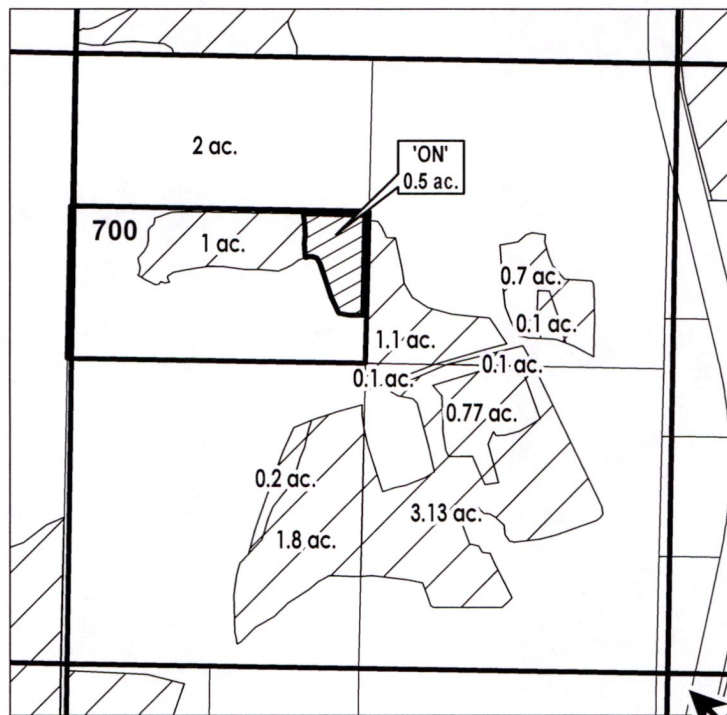
SE 1/4 OF THE NW 1/4

RECEIVED

DEC 19 2022

OWRD  
SALEM, OREGON

DISTRICT INTERNAL  
NOTICE #: T-2022-026



C 1/4 COR

# ac.	PARCELS W/ WATER RIGHTS
	EXISTING WATER RIGHTS
	ON LANDS

"ON"



APPLICATION FOR WATER RIGHTS TRANSFER

NAME: Davis, Cliff L/ Gayle A

TAXLOT #: 700

0.5 ACRES

14133

Date: 12/2/2022

# CROOK COUNTY SEC.14 T15S R14E

SCALE - 1" = 400'



SE 1/4 OF THE NE 1/4

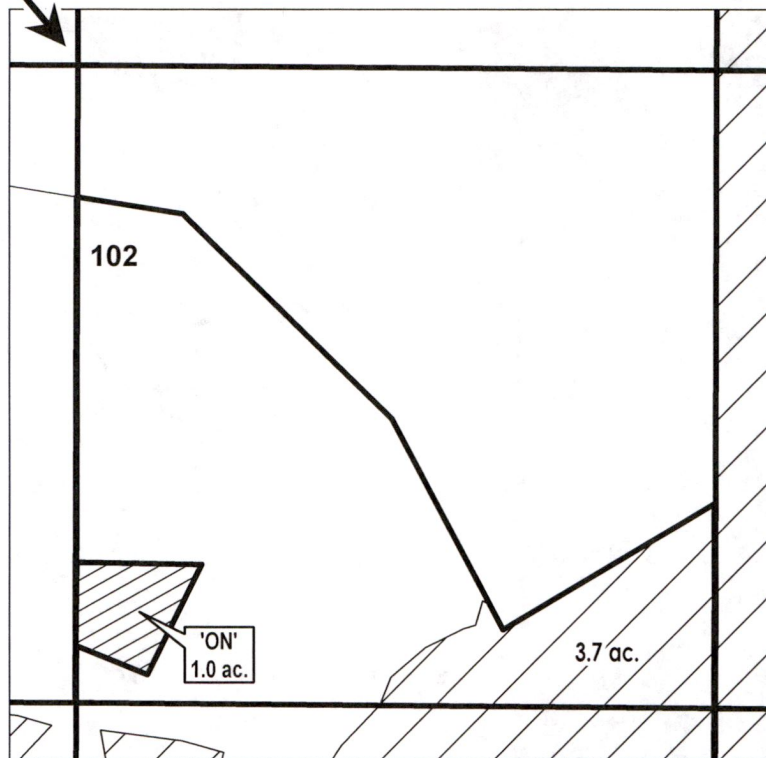
RECEIVED



DEC 19 2022

OWRD  
SALEM, OREGON

DISTRICT INTERNAL  
NOTICE #: T-2022-008

C 1/4 COR



 EXISTING WATER RIGHTS  
 ON LANDS

"ON"



## APPLICATION FOR WATER RIGHTS TRANSFER

NAME: Walker Living Trust (Frederick F and Patricia T)

TAXLOT #: 102

1.0 ACRES 14133

Date: 7/7/2022



# DESCHUTES COUNTY SEC.12 T17S R12E

SCALE - 1" = 400'



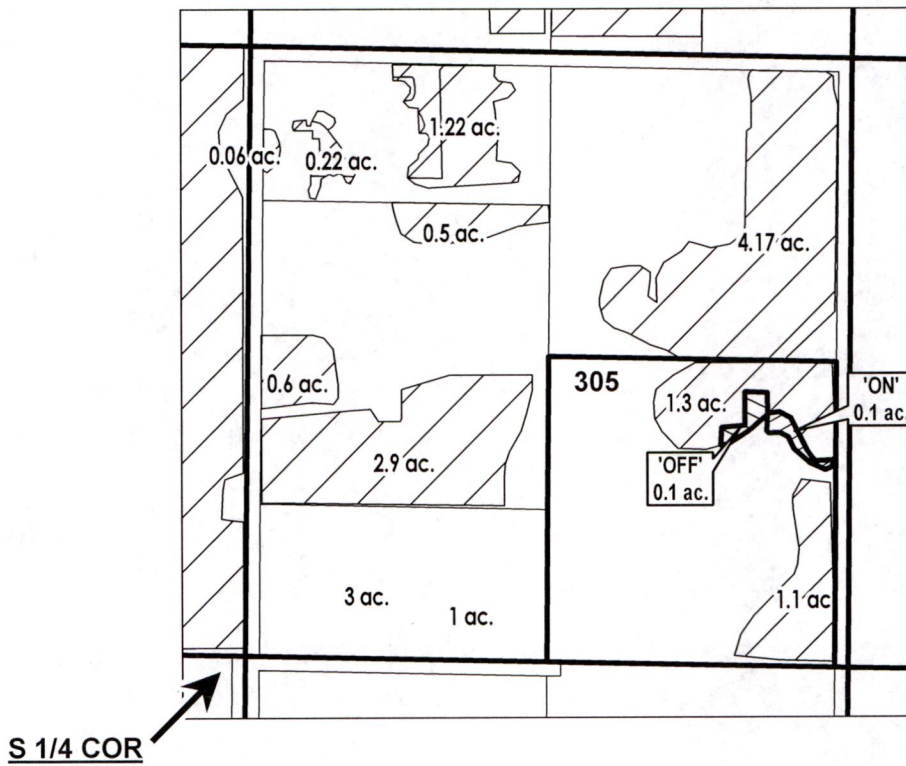
SW 1/4 OF THE SE 1/4

RECEIVED

DEC 19 2022

OWRD  
SALEM, OREGON

DISTRICT INTERNAL  
NOTICE #: T-2022-022



# ac.	PARCELS W/ WATER RIGHTS
	EXISTING WATER RIGHTS
	ON LANDS
	OFF LANDS

"OFF/ON"



## APPLICATION FOR WATER RIGHTS TRANSFER

NAME: Wendie Hohman, acting Administrator  
of the estate of Gary Lee Logsdon, deceased

TAXLOT #: 305

0.1 ACRES

14133

Date: 9/9/2022

# DESCHUTES COUNTY SEC.26 T17S R12E

SCALE - 1" = 400'



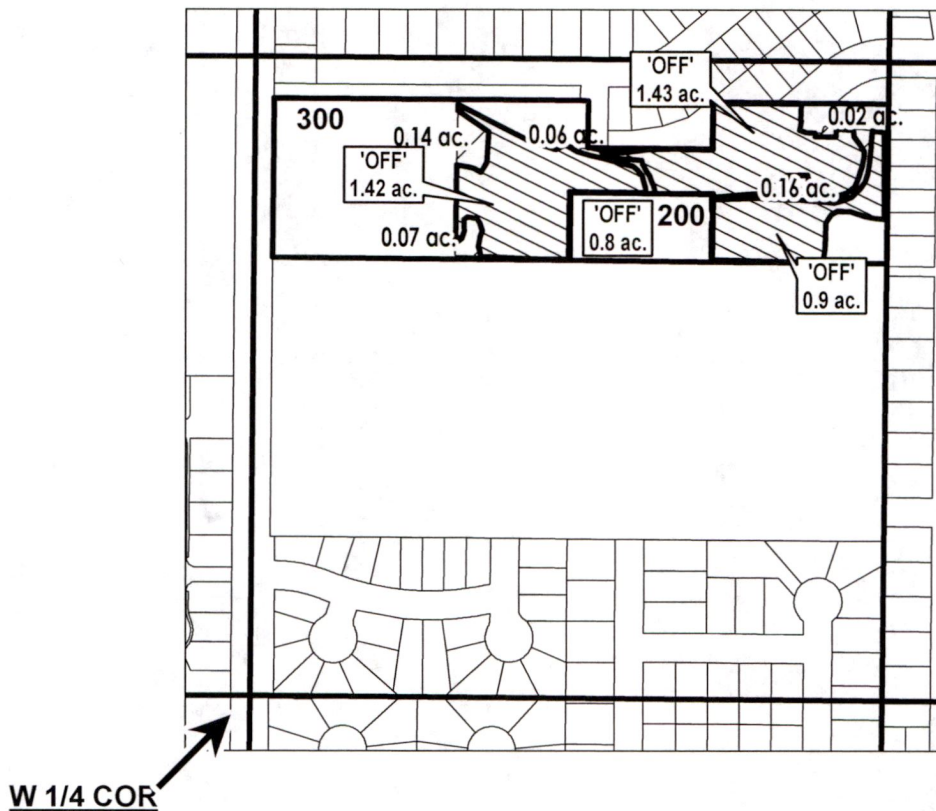
SW 1/4 OF THE NW 1/4

RECEIVED

DEC 19 2022

OWRD  
SALEM, OREGON

DISTRICT INTERNAL  
NOTICE #: T-2022-014



"OFF"



## APPLICATION FOR WATER RIGHTS TRANSFER

NAME: Venture Properties

14133

TAXLOT #: 200, 300

4.55 ACRES

Date: 7/20/2022



# DESCHUTES COUNTY SEC.35 T17S R12E

SCALE - 1" = 400'



NW 1/4 OF THE SE 1/4

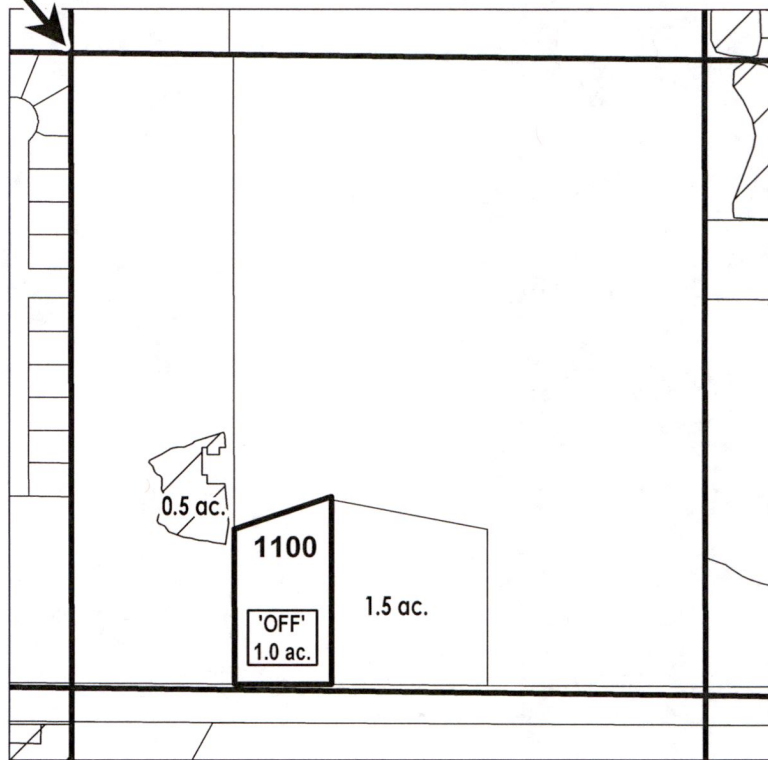
RECEIVED




DEC 19 2022

OWRD  
SALEM, OREGON

DISTRICT INTERNAL  
NOTICE #: T-2022-008

C 1/4 COR



	EXISTING WATER RIGHTS
	PARCELS W/ WATER RIGHTS
	'OFF' LAND PARCELS

"OFF"



## APPLICATION FOR WATER RIGHTS TRANSFER

NAME: Dogfish Investments, LLC

TAXLOT #: 1100

1.0 ACRES

14133

Date: 7/7/2022

# DESCHUTES COUNTY SEC.19 T17S R13E

SCALE - 1" = 400'



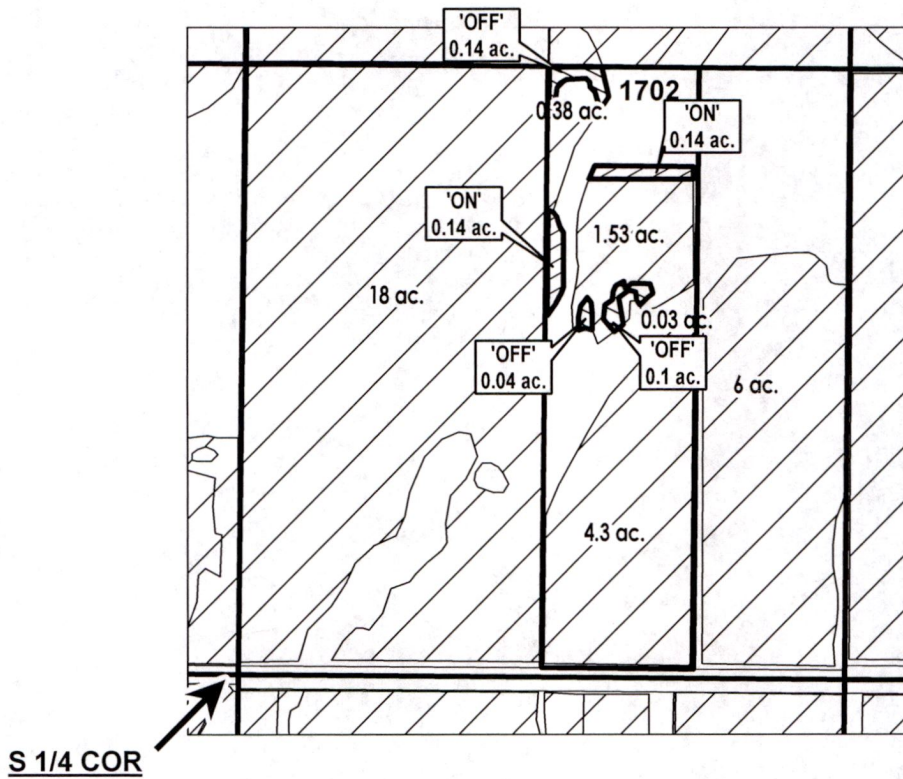
SW 1/4 OF THE SE 1/4

RECEIVED

DEC 19 2022

OWRD  
SALEM, OREGON

DISTRICT INTERNAL  
NOTICE #: T-2022-024



- EXISTING WATER RIGHTS
- ON LANDS
- OFF LANDS

"OFF/ON"



## APPLICATION FOR WATER RIGHTS TRANSFER

NAME: Johnson, Brian/Kelly

14133

TAXLOT #: 1702

0.28 ACRES

Date: 10/4/2022



# DESCHUTES COUNTY SEC.21 T17S R13E

SCALE - 1" = 400'



NW 1/4 OF THE SE 1/4

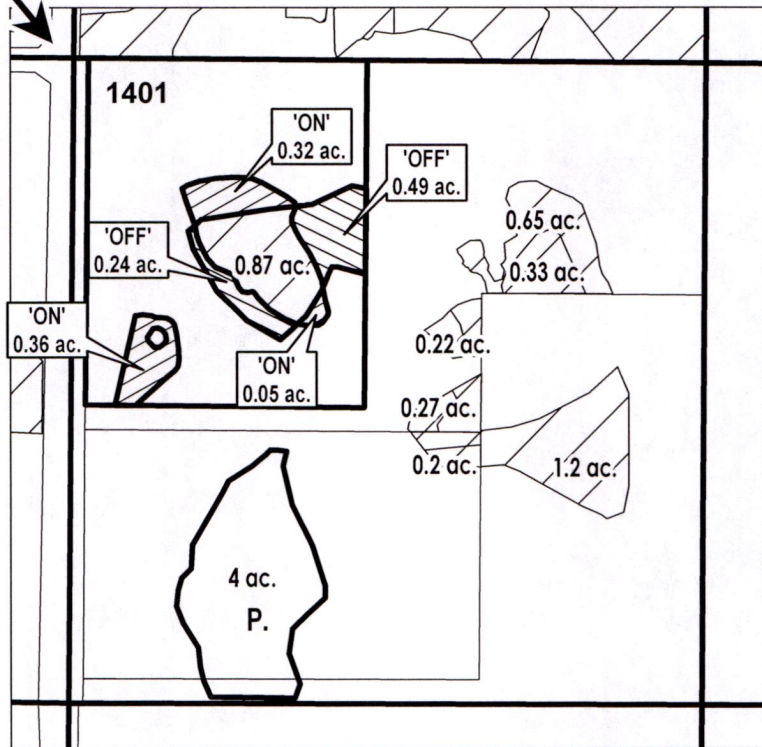
RECEIVED

DEC 19 2022

OWRD  
SALEM, OREGON

DISTRICT INTERNAL  
NOTICE #: T-2022-027

C 1/4 COR



	POND
	EXISTING WATER RIGHTS
	OFF LANDS
	ON LANDS

"OFF/ON"

## APPLICATION FOR WATER RIGHTS TRANSFER

NAME: Charles Dewey Owen III and Tina Akers Owen

TAXLOT #: 1401

0.73 ACRES 14133



Date: 12/5/2022

# DESCHUTES COUNTY SEC.27 T17S R14E

SCALE - 1" = 400'



NW 1/4 OF THE SW 1/4

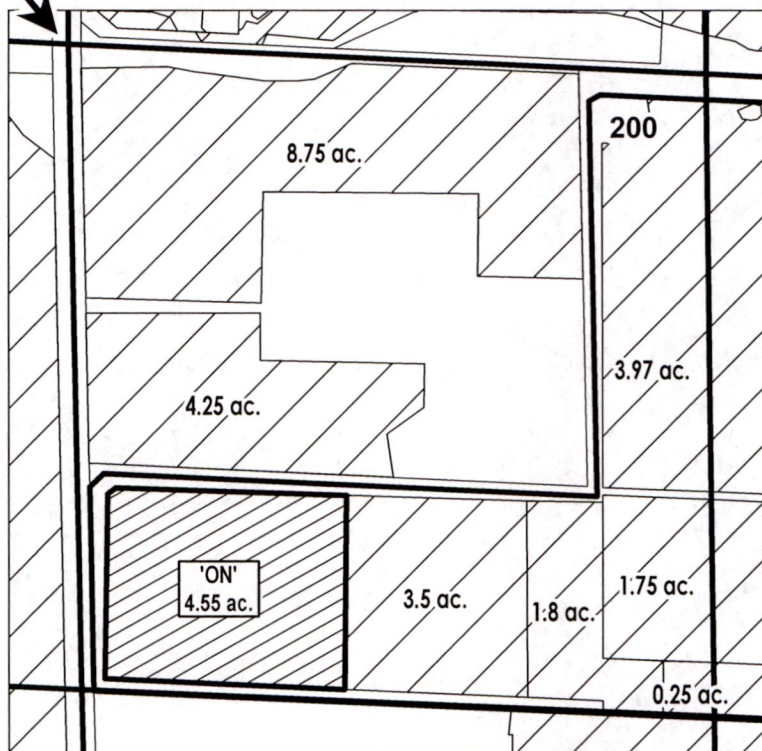
RECEIVED

DEC 19 2022

OWRD  
SALEM, OREGON

DISTRICT INTERNAL  
NOTICE #: T-2022-014

W 1/4 COR



	EXISTING WATER RIGHTS
	ON LANDS

"ON"

## APPLICATION FOR WATER RIGHTS TRANSFER

NAME: Dynes, Luke

14133

TAXLOT #: 200

4.55 ACRES



Date: 7/20/2022