





RECEIVED

JAN 23 2023

OWRD
SALEM, OREGON

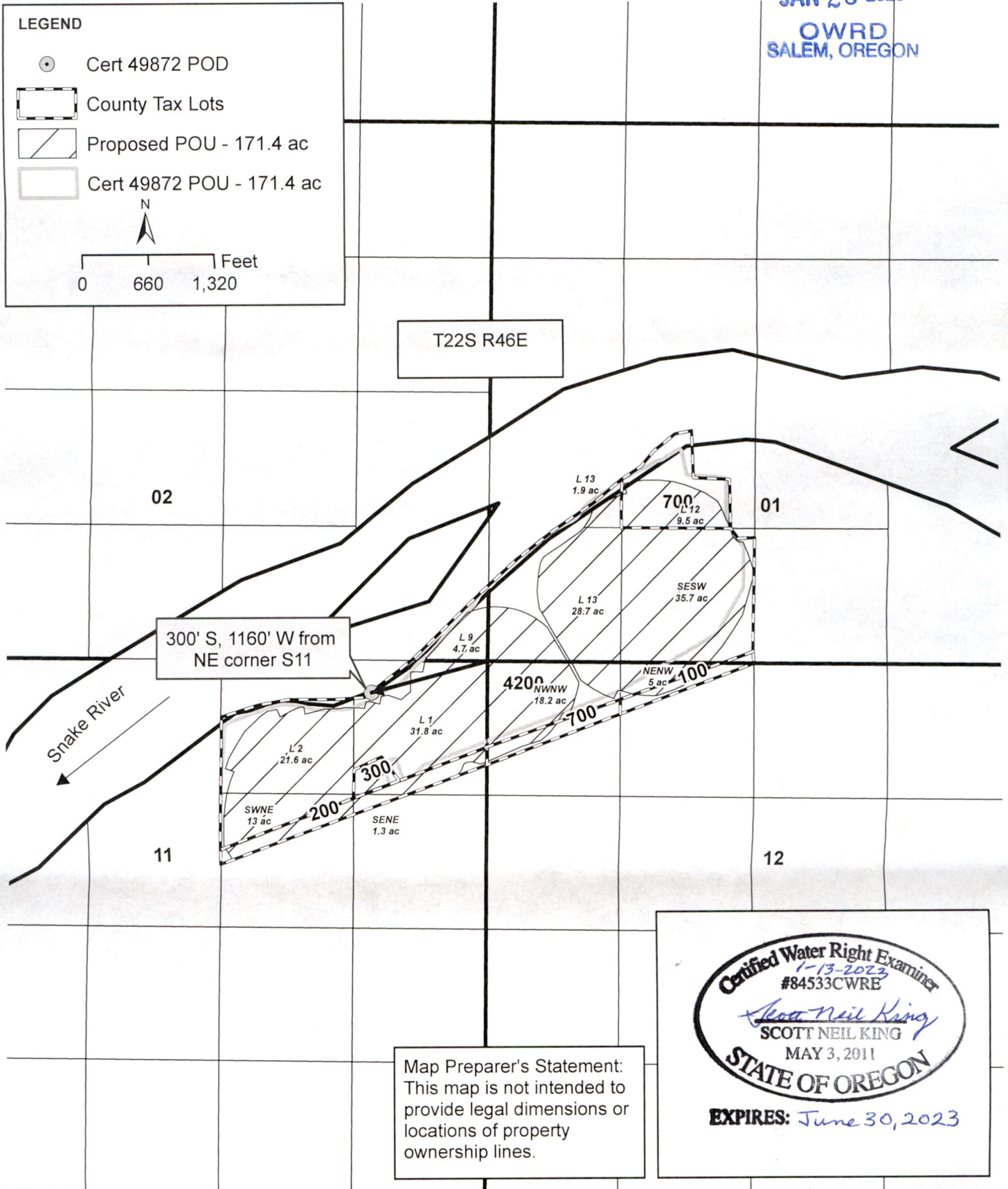
LEGEND

-  Cert 49872 POD
-  County Tax Lots
-  Proposed POU - 171.4 ac
-  Cert 49872 POU - 171.4 ac

N

0 660 1,320

Feet



Map Preparer's Statement:
This map is not intended to provide legal dimensions or locations of property ownership lines.

Certified Water Right Examiner
1-13-2023
#84533CWRE

Scott Neil King
SCOTT NEIL KING
MAY 3, 2011

STATE OF OREGON

EXPIRES: June 30, 2023

TRANSFER APPLICATION MAP: PROPOSED PLACE OF USE

CERTIFICATE #49872

DUSTIN RICKS FARMS LLC

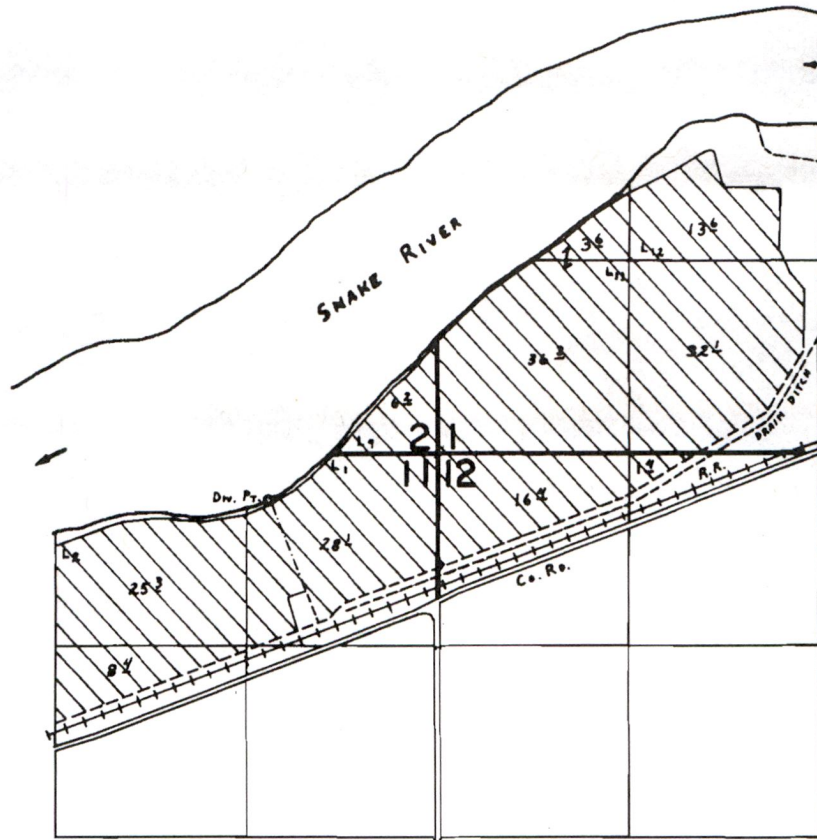


T.22S. R.46E. W.M.

RECEIVED

JAN 23 2023

OWRD
SALEM, OREGON



Div. Pt. Loc: 320' S. & 1160' W. fr. N.E. Cor. Sec. 11.

FINAL PROOF SURVEY
UNDER

Application No. 52729... Permit No. 39705...
IN NAME OF

H. D. & Ada June Joyner

Surveyed Sept. 22. 1979, by C. L. HUGHES...

14154