

UMATILLA COUNTY

See Map 5N 28D

Aerial Photo No. IP-104

22

23

Application No. 6-15011
Permit No.

(No. 621) No. 1268

100
13.73 Ac.

SECTION CORNER 27

26

RECEIVED
JAN 23 2023
OWRD

RECEIVED
FEB 22 2021
OWRD

RECEIVED
JUL 08 1999
WATER RESOURCES DEPT.
SALEM, OREGON

RECEIVED
AUG 5 1999
WATER RESOURCES DEPT.
SALEM, OREGON

MAP TO ACCOMPANY
APPLICATION FOR GROUND WATER
LOCATED WITHIN
SE 1/4, NE 1/4, S 27, T. 5 N., R. 28 E., W.M.
UMATILLA COUNTY, OREGON
APPLICANT: DON HUFFMAN

DRAIN



SCALE: 1" = 200'

6-3

Priority date
5 Aug 1999

LOCATION OF WELLS

- WELL #4 - UMAT 56288, 50 FEET NORTH AND 636 FEET WEST 1/4 27/26.
- ⊙ ADAMS WELL-UMAT 58446, 18 FEET NORTH AND 696 FEET WEST 1/4 27/26
Proposed



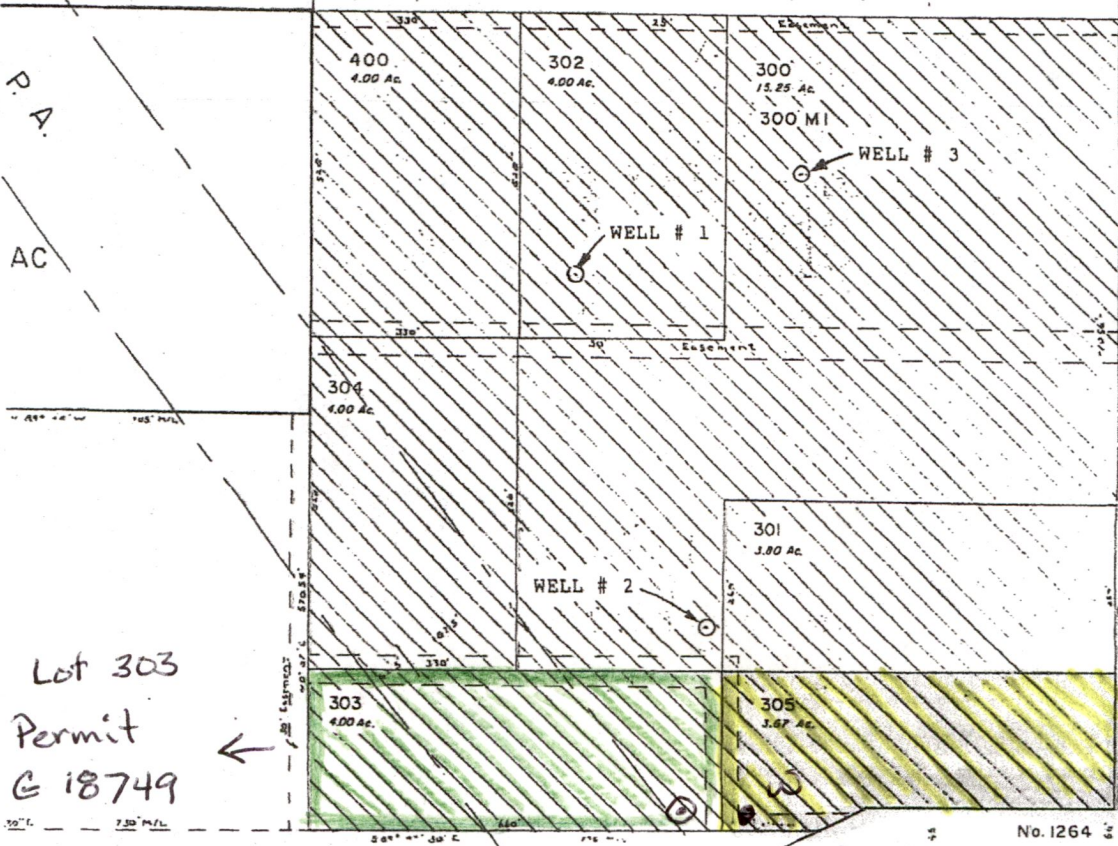
LEGEND

AREA IRRIGATED AND DOMESTIC USE
38.72 ACRES

P.A.
AC

Lot 303
Permit
G 18749

Permit
G
18750
Lot
305



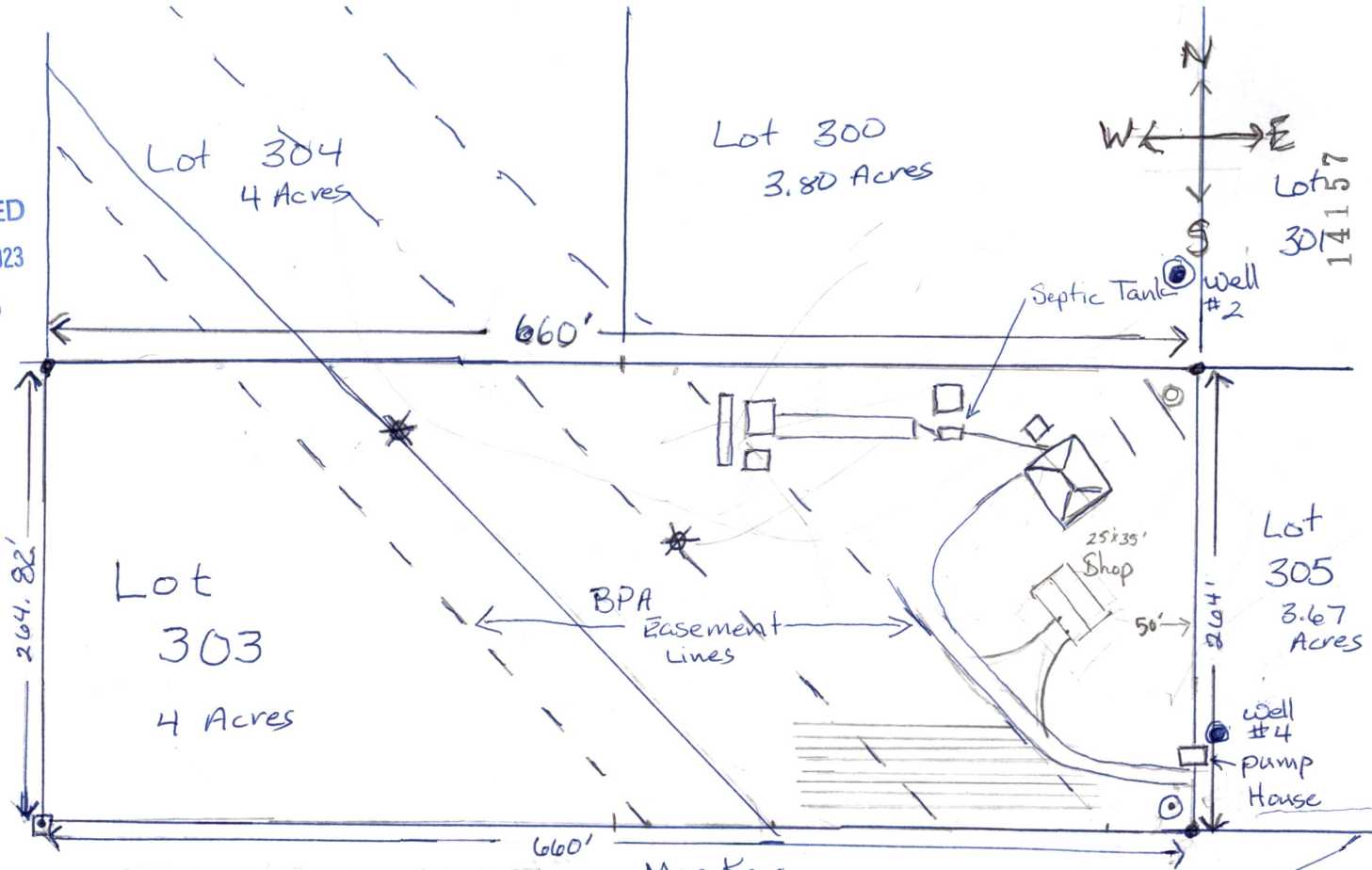
THIS MAP IS PREPARED TO
SHOW WATER APPROPRIATION
AND USE. IT IS NOT
INTENDED TO SHOW OR LOCATE
PROPERTY OWNERSHIP LINES.



DENNIS L. GAYLORD, CWRE
71614 S.W. LAKE DRIVE
PENDLETON, OR 97801
541-276-6260

14157


RECEIVED
JAN 23 2023
OWRD



RECEIVED
OCT 16 2020
OWRD

SE 1/4 NE 1/4
Section 27, T5 N
R 28 E, WM

- Map Keys
- ⊙ New Well
 - ⊠ Monument Marker
 - Boundary Pins
 - * BPA High Voltage Power Pole
 - ⊙ Existing Wells on permit



P 15/19