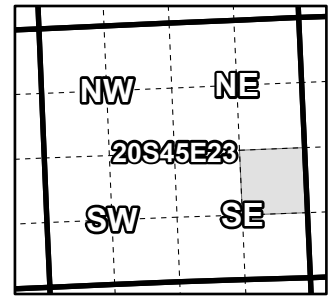


Owyhee Irrigation District

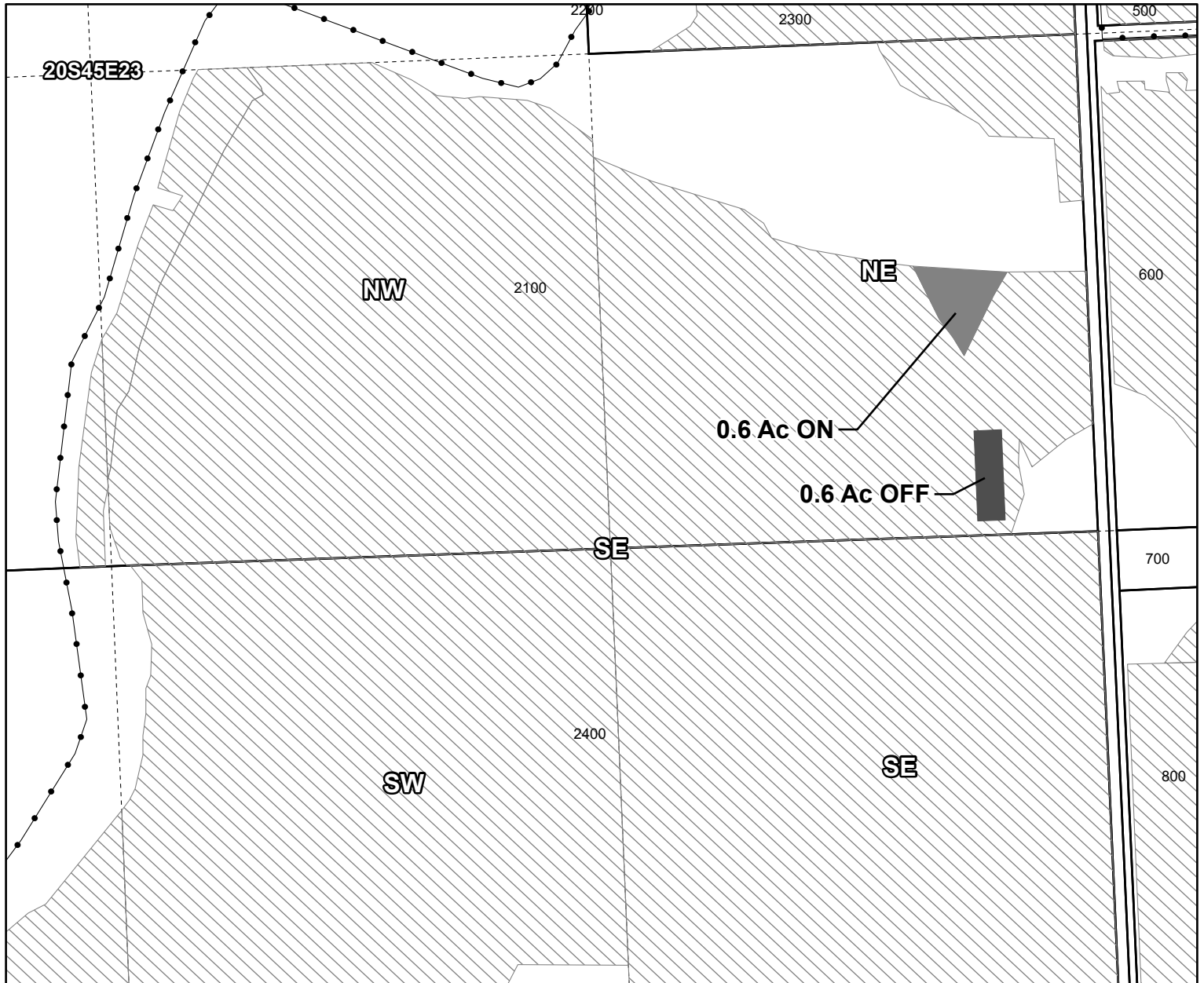
2022 District Transfer Application "On/Off" Map

E-RECEIVED
12/16/2022
OWRD



Certificates: 75691

for Jordan and Jamara Dimock



Taxlot -2100, 20S45E23 NE/SE: 0.6 Acres On, 25.49 Acres Total (Cert 75691 IR)
Taxlot -2100, 20S45E23 NE/SE: 0.6 Acres Off, 24.89 Acres Remaining (Cert 75691 IR)

- Pipelines and Canals
- Transfer - ON
- Transfer - OFF
- Taxlots
- ▨ Primary Water Right



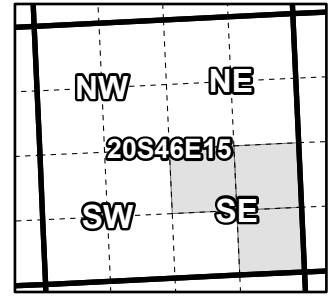
1 inch = 400 feet

Prepared by Owyhee Irrigation District | November 2022

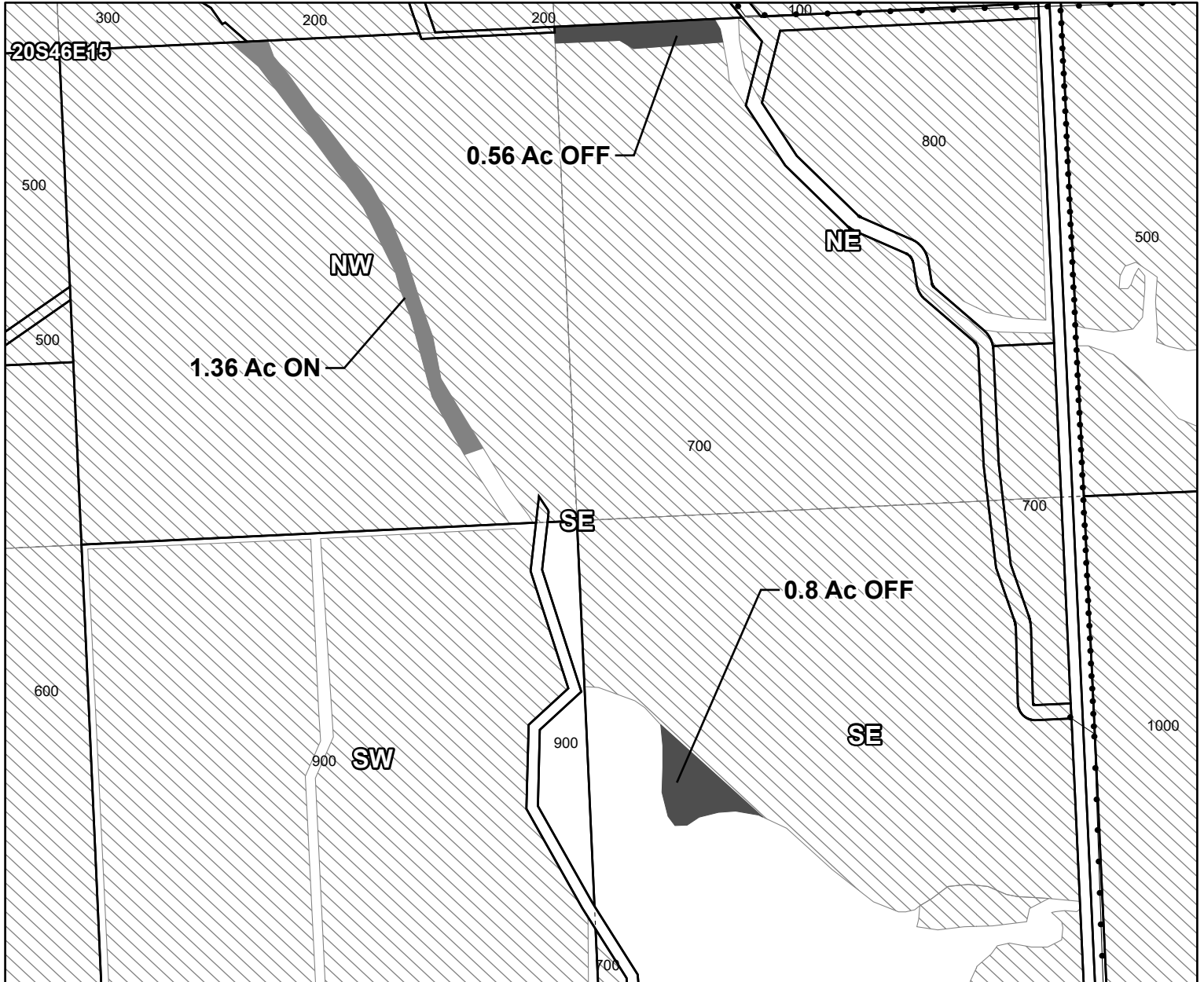
Owyhee Irrigation District

2022 District Transfer Application "On/Off" Map

E-RECEIVED
12/16/2022
OWRD



Certificates: 75691
for Dave Bunker



Taxlot -0700, 20S46E15 NW/SE: 1.36 Acres On, 39.17 Acres Total (Cert 75691 IR)
 Taxlot -0700, 20S46E15 SE/SE: 0.8 Acres Off, 24.69 Acres Remaining (Cert 75691 IR)
 Taxlot -0700, 20S46E15 NE/SE: 0.56 Acres Off, 24.06 Acres Remaining (Cert 75691 IR)

- ◆ Pipelines and Canals
- Transfer - ON
- Transfer - OFF
- Taxlots
- ▨ Primary Water Right



1 inch = 400 feet

Prepared by Owyhee Irrigation District | November 2022

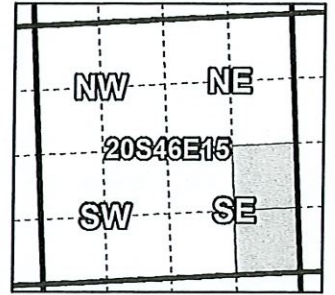
Owyhee Irrigation District

2022 District Transfer Application "Off" Map

Received by OWRD

NOV 21 2022

Salem, OR



Certificates: 75691

for Dave Bunker



Taxlot -0700, 20S46E15 NE/SE: 0.56 Acres Off, 24.06 Acres Remaining (Cert 75691 IR)
Taxlot -0700, 20S46E15 SE/SE: 0.8 Acres Off, 24.69 Acres Remaining (Cert 75691 IR)

- Pipelines and Canals
- Transfer
- Taxlots
- ▨ Primary Water Right



1 inch = 400 feet

14123

Prepared by Owyhee Irrigation District | November 2022

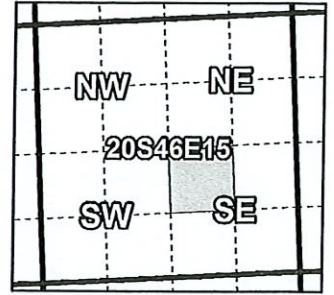
Owyhee Irrigation District

2022 District Transfer Application "On" Map

Received by OWRD

NOV 21 2022

Salem, OR



Certificates: 75691

for Dave Bunker



Taxlot -0700, 20S46E15 NW/SE: 1.36 Acres On, 39.17 Acres Total (Cert 75691 IR)

- Pipelines and Canals
- Transfer
- Taxlots
- ▨ Primary Water Right



1 inch = 400 feet

14123

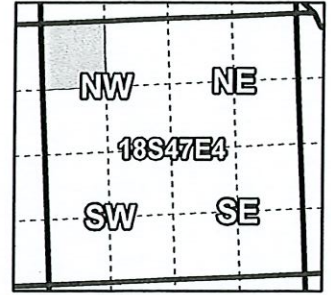
Owyhee Irrigation District

2022 District Transfer Application "Off" Map

Received by OWRD

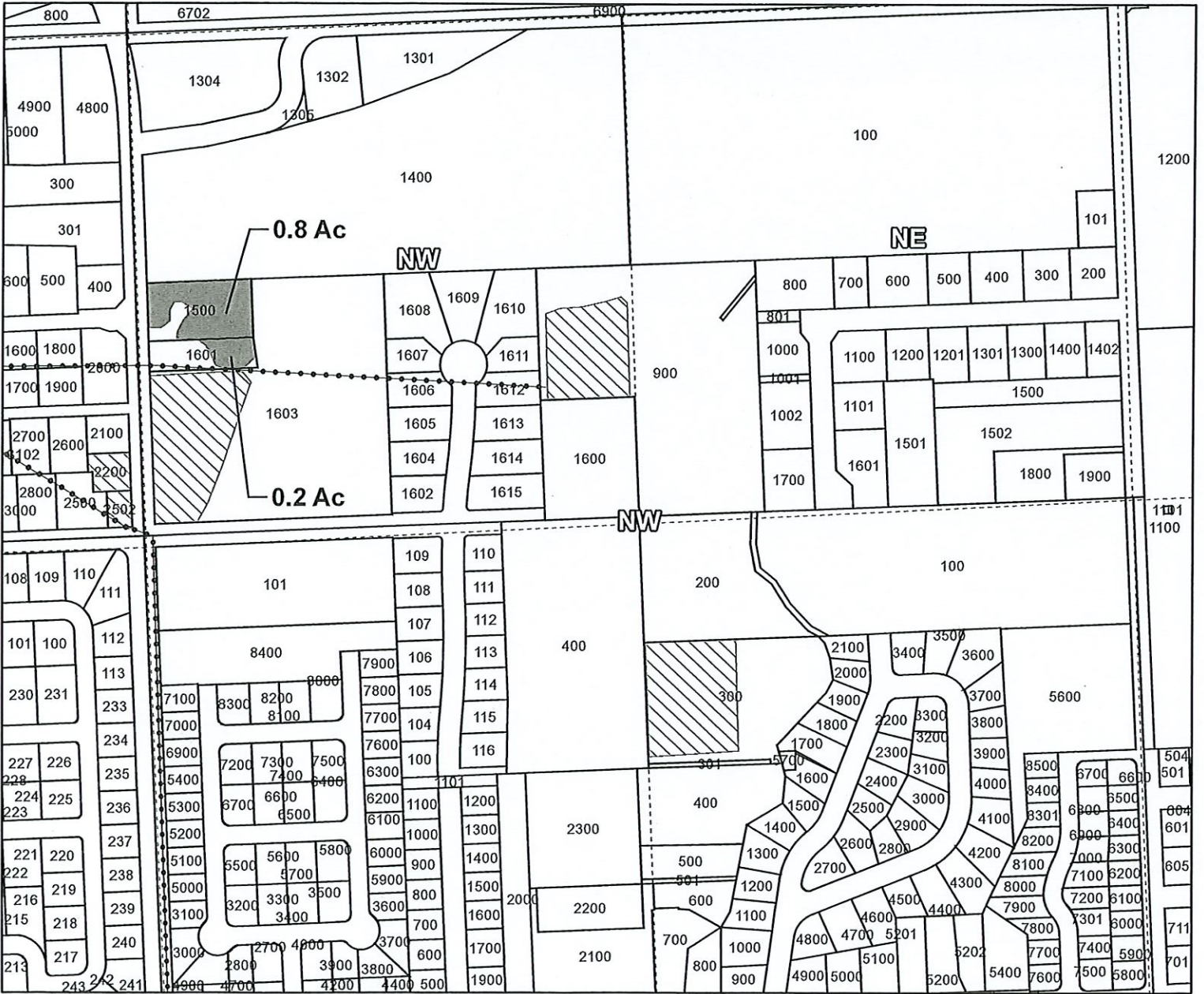
NOV 21 2022

Salem, OR



Certificates: 75691, 75708, 75689

for Raymond Steele



Taxlot -1500, 18S47E04 NW/NW: 0.8 Acres Off, 0.00 Acres Remaining
 Taxlot -1601, 18S47E04 NW/NW: 0.2 Acres Off, 0.00 Acres Remaining

- Pipelines and Canals
- Transfer
- Taxlots
- ▨ Primary Water Right

14123



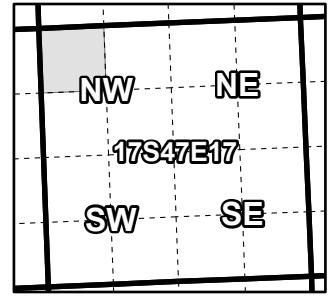
1 inch = 400 feet

Prepared by Owyhee Irrigation District | November 2022

Owyhee Irrigation District

2022 District Transfer Application "On/Off" Map

E-RECEIVED
12/16/2022
OWRD



Certificates: 75691
for Randy Oldenkamp



Taxlot -0200, 17S47E17 NW/NW: 1.0 Acres On, 20.10 Acres Total (Cert 75691 IR)
Taxlot -0200, 17S47E17 NW/NW: 1.0 Acres Off, 19.10 Acres Remaining (Cert 75691 IR)

- Pipelines and Canals
- Transfer - ON
- Transfer - OFF
- Taxlots
- ▨ Primary Water Right



1 inch = 400 feet

Prepared by Owyhee Irrigation District | November 2022

Owyhee Irrigation District

2022 District Transfer Application "Off" Map

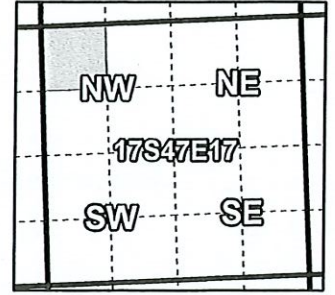
Certificates: 75691

for Randy Oldenkamp

Received by OWRD

NOV 21 2022

Salem, OR



Taxlot -0200, 17S47E17 NW/NW: 1.0 Acres Off, 19.10 Acres Remaining (Cert 75691 IR)

- Pipelines and Canals
- Transfer
- Taxlots
- ▨ Primary Water Right



1 inch = 400 feet

14123

Prepared by Owyhee Irrigation District | November 2022

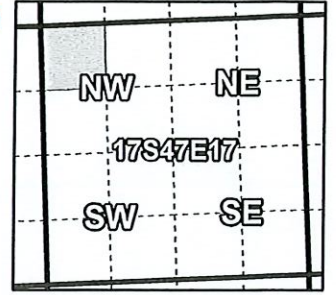
Owyhee Irrigation District

2022 District Transfer Application "On" Map

Received by OWRD

NOV 21 2022

Salem, OR



Certificates: 75691
for Randy Oldenkamp



Taxlot -0200, 17S47E17 NW/NW: 1.0 Acres On, 20.10 Acres Total (Cert 75691 IR)

- Pipelines and Canals
- Transfer
- Taxlots
- ▨ Primary Water Right

14123



1 inch = 400 feet

Prepared by Owyhee Irrigation District | November 2022

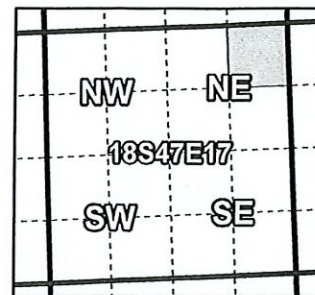
Owyhee Irrigation District

2022 District Transfer Application "Off" Map

Received by OWRD

NOV 21 2022

Salem, OR



Certificates: 75691, 75689

for Jimmy Hondo



Taxlot 18S47E17A03800, 18-47-17-NE/NE: 1.00 Acres Off, 0.00 Acres Remaining

- Pipelines and Canals
- Transfer
- Taxlots
- ▨ Primary Water Right

14123



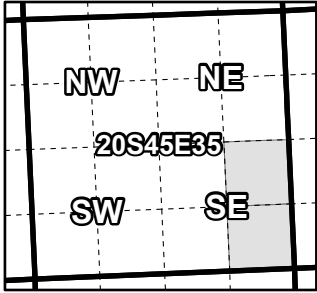
1 inch = 400 feet

Prepared by Owyhee Irrigation District | October 2022

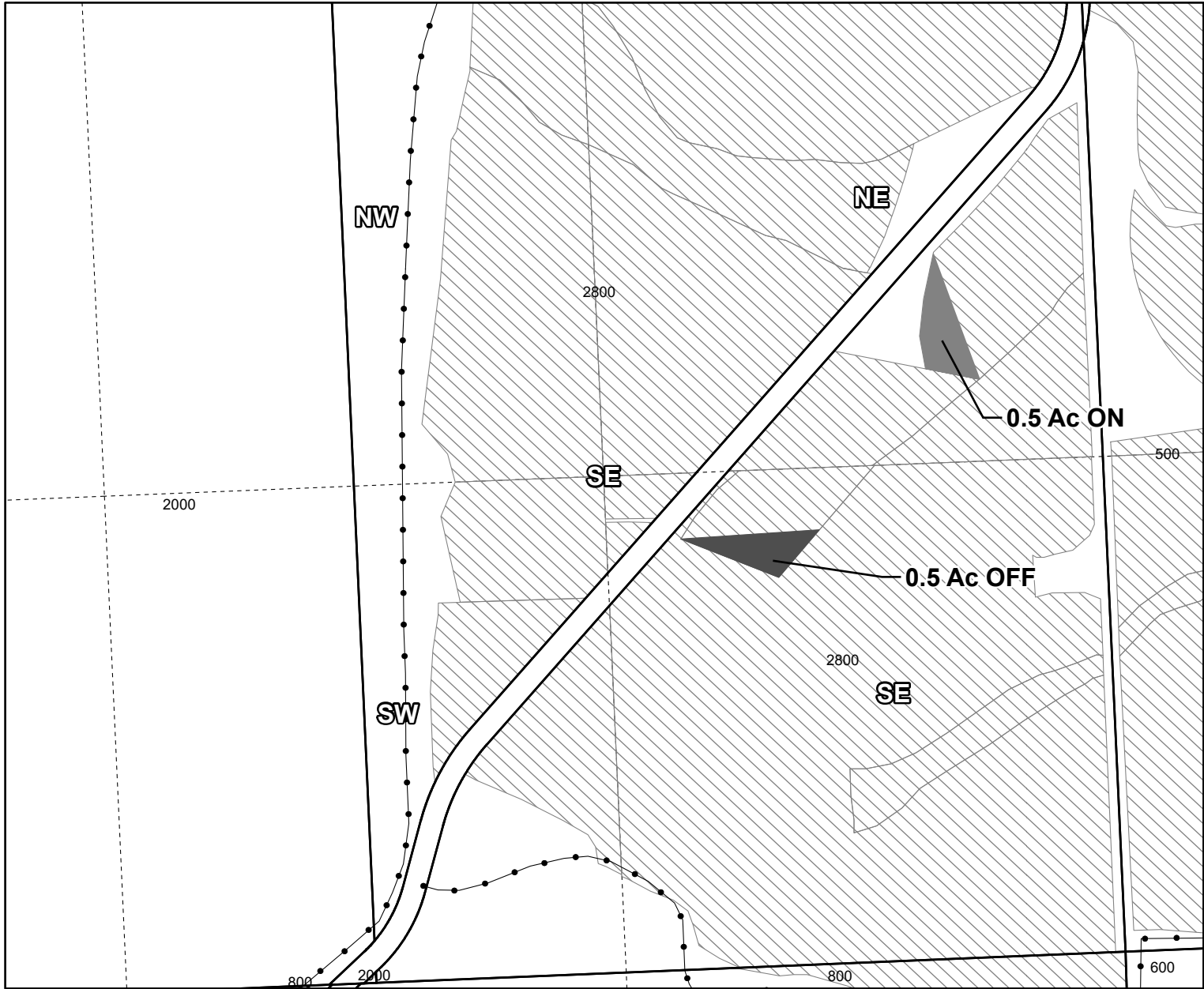
Owyhee Irrigation District

2022 District Transfer Application "On/Off" Map

E-RECEIVED
12/19/2022
OWRD



Certificates: 75691
for Ken Hatfield



Taxlot -2800, 20S45E35 NE/SE: 0.5 Acres On, 8.9 Acres Total (Cert 75691 IR)
Taxlot -2800, 20S45E35 SE/SE: 0.5 Acres Off, 32.4 Acres Remaining (Cert 75691 IR)

- Pipelines and Canals
- Transfer - ON
- Transfer - OFF
- Taxlots
- ▨ Primary Water Right



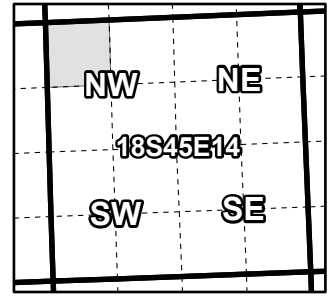
1 inch = 400 feet

Prepared by Owyhee Irrigation District | November 2022

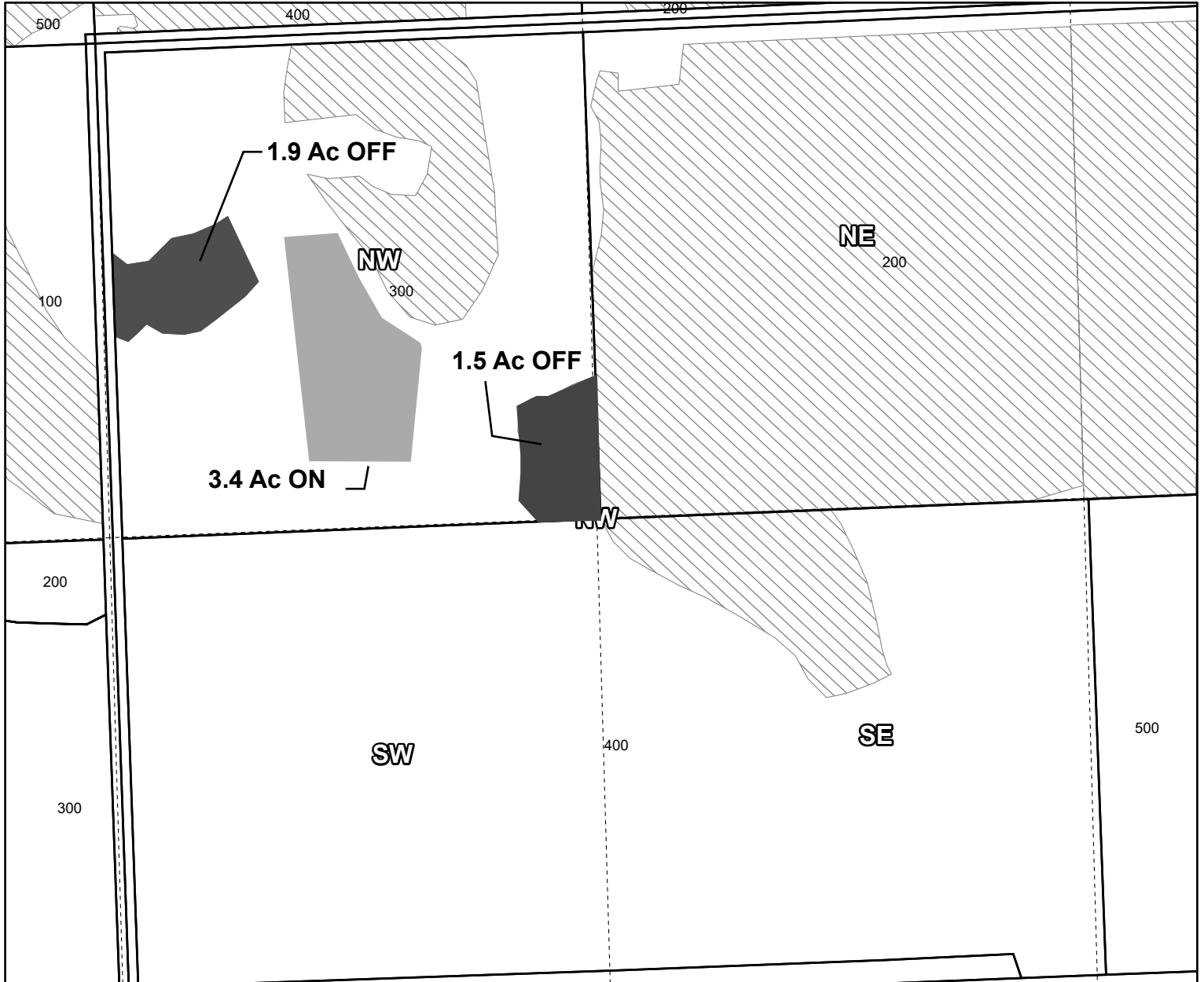
Owyhee Irrigation District

2022 District Transfer Application "On/Off" Map

E-RECEIVED
2/9/2023
OWRD



Certificates: 75691
for Nathan and Terri Flint



Taxlot -0300, 18S45E14 NW/NW: 3.4 Acres On, 8.35 Acres Total (Cert 75691 IR)
Taxlot -0300, 18S45E14 NW/NW: 3.4 Acres Off, 5.85 Acres Remaining (Cert 75691 IR)

- Pipelines and Canals
- Transfer - ON
- Transfer - OFF
- Taxlots
- ▨ Primary Water Right



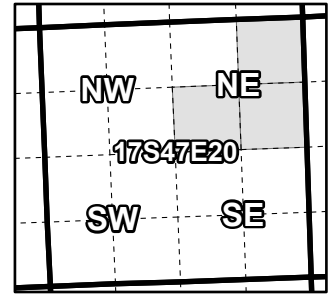
1 inch = 400 feet

Prepared by Owyhee Irrigation District | Rev. February 2023

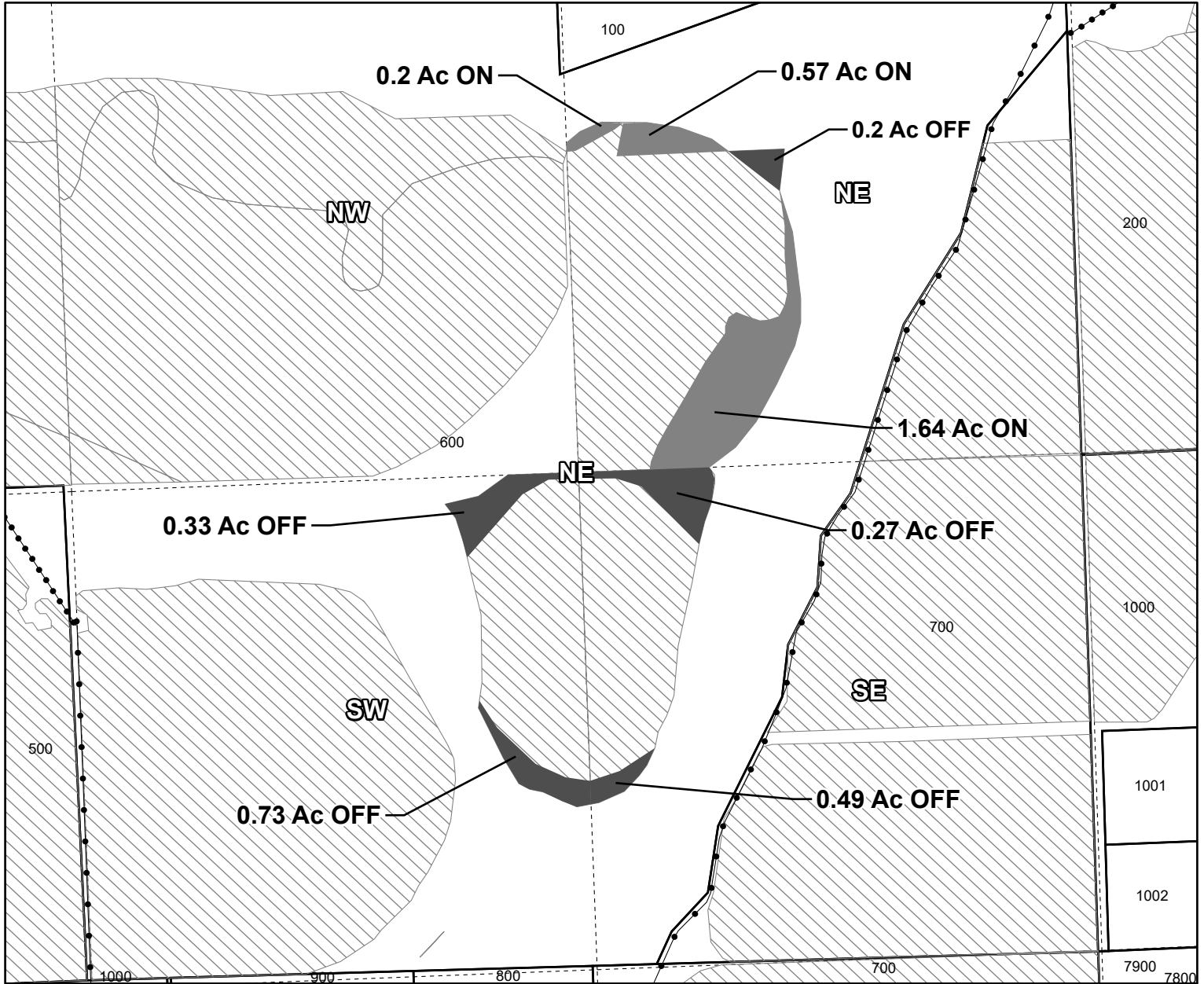
Owyhee Irrigation District

2022 District Transfer Application "On/Off" Map

E-RECEIVED
02/09/2022
OWRD



Certificates: 75691
for Sun Eagle Farms, LLC



Taxlot -0600, 17S47E20 NE/NE: 2.41 Acres On, 18.81 Acres Total (Cert 75691 IR)
 Taxlot -0600, 17S47E20 NE/NE: 0.2 Acres Off, 16.4 Acres Remaining (Cert 75691 IR)
 Taxlot -0600, 17S47E20 SE/NE: 0.76 Acres Off, 29.74 Acres Remaining (Cert 75691 IR)
 Taxlot -0600, 17S47E20 SW/NE: 1.06 Acres Off, 3.94 Acres Remaining (Cert 75691 IR)

- Pipelines and Canals
- Transfer - ON
- Transfer - OFF
- Taxlots
- ▨ Primary Water Right

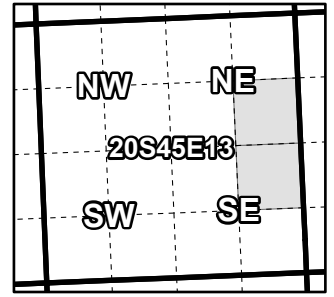


1 inch = 400 feet

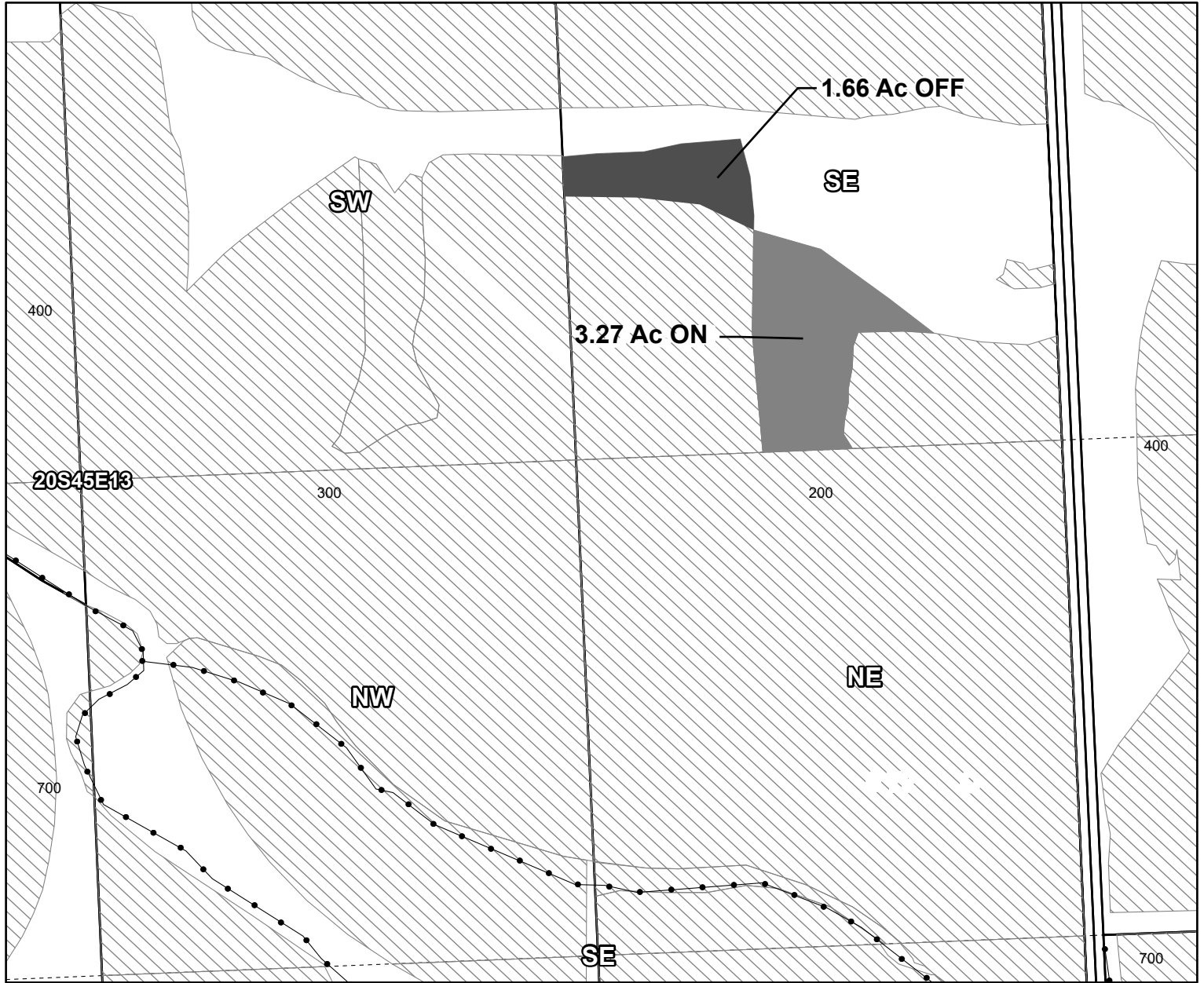
Owyhee Irrigation District

2022 District Transfer Application "On/Off" Map

E-RECEIVED
12/19/2022
OWRD



Certificates: 75691
for SBWC, LLC



Taxlot -0200, 20S45E13 SE/NE: 3.27 Acres On, 28.71 Acres Total (Cert 75691 IR)
Taxlot -0200, 20S45E13 SE/NE: 1.66 Acres Off, 27.05 Acres Remaining (Cert 75691 IR)

- Pipelines and Canals
- Transfer - ON
- Transfer - OFF
- Taxlots
- ▨ Primary Water Right



1 inch = 400 feet

Prepared by Owyhee Irrigation District | November 2022

SUPERSEDED

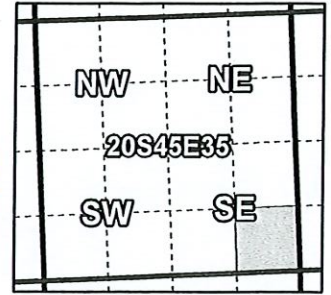
Owyhee Irrigation District

2022 District Transfer Application "Off" Map

Received by OWRD

NOV 21 2022

Salem, OR



Certificates: 75691
for Ken Hatfield



Taxlot -2800, 20S45E35 SE/SE: 0.5 Acres Off, 32.4 Acres Remaining (Cert 75691 IR)

- Pipelines and Canals
- Transfer
- Taxlots
- ▨ Primary Water Right

14123



1 inch = 400 feet

Prepared by Owyhee Irrigation District | November 2022

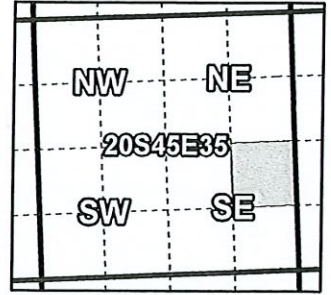
SUPERSEDED

Owyhee Irrigation District 2022 District Transfer Application "On" Map

Received by OWRD

NOV 21 2022

Salem, OR



Certificates: 75691
for Ken Hatfield



Taxlot -2800, 20S45E35 NE/SE: 0.5 Acres On, 8.9 Acres Total (Cert 75691 IR)

- Pipelines and Canals
- Transfer
- Taxlots
- ▨ Primary Water Right



1 inch = 400 feet

14123

Prepared by Owyhee Irrigation District | November 2022

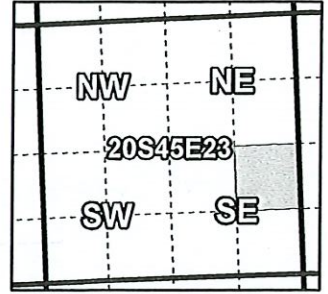
SUPERSEDED

Owyhee Irrigation District 2022 District Transfer Application "Off" Map

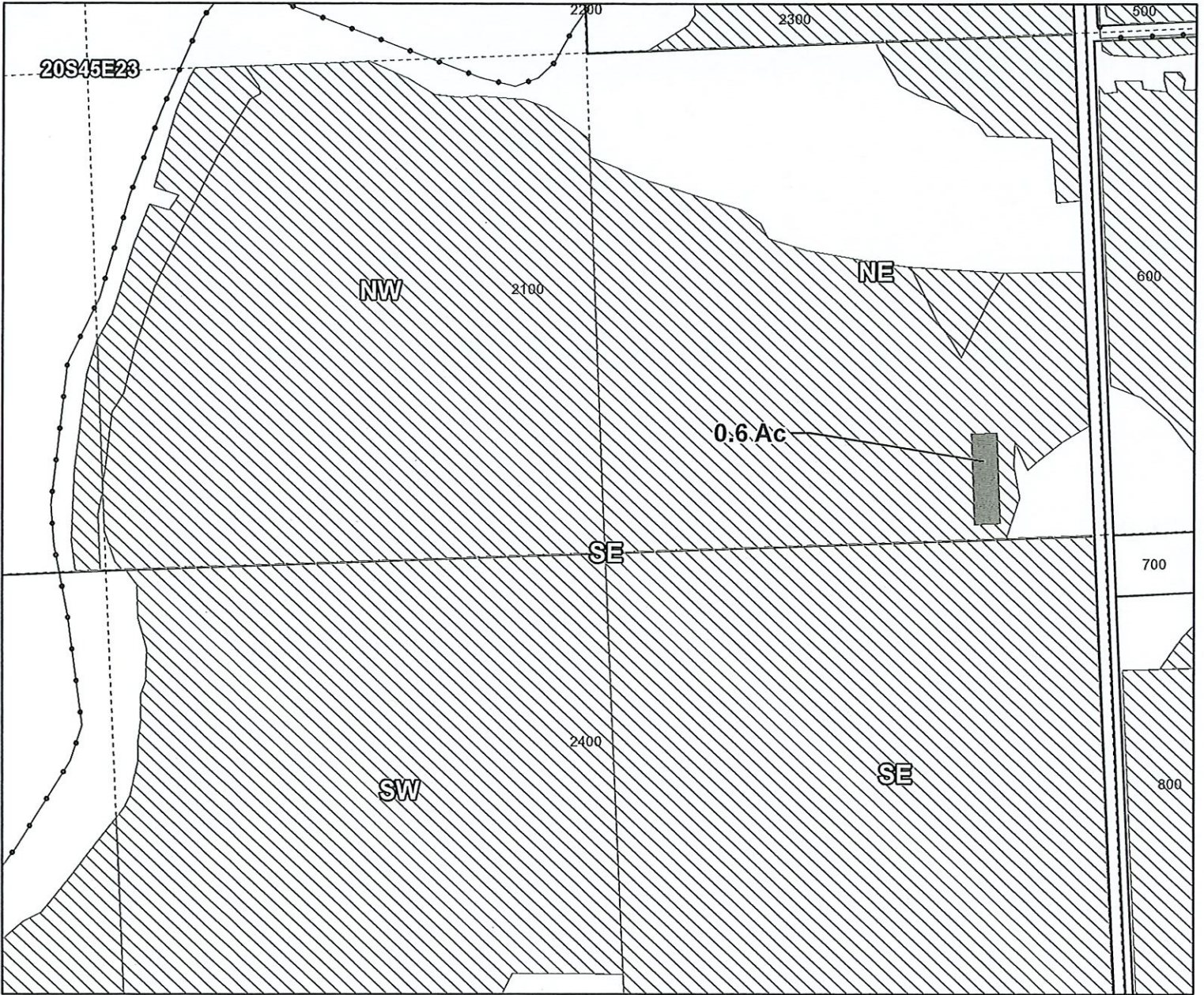
Received by OWRD

NOV 21 2022

Salem, OR



Certificates: 75691
for Jordan and Tamara Dimock



Taxlot -2100, 20S45E23 NE/SE: 0.6 Acres Off, 24.89 Acres Remaining (Cert 75691 IR)

- Pipelines and Canals
- █ Transfer
- Taxlots
- ▨ Primary Water Right



1 inch = 400 feet

14123

Owyhee Irrigation District

2022 District Transfer Application "On" Map

SUPERSEDED

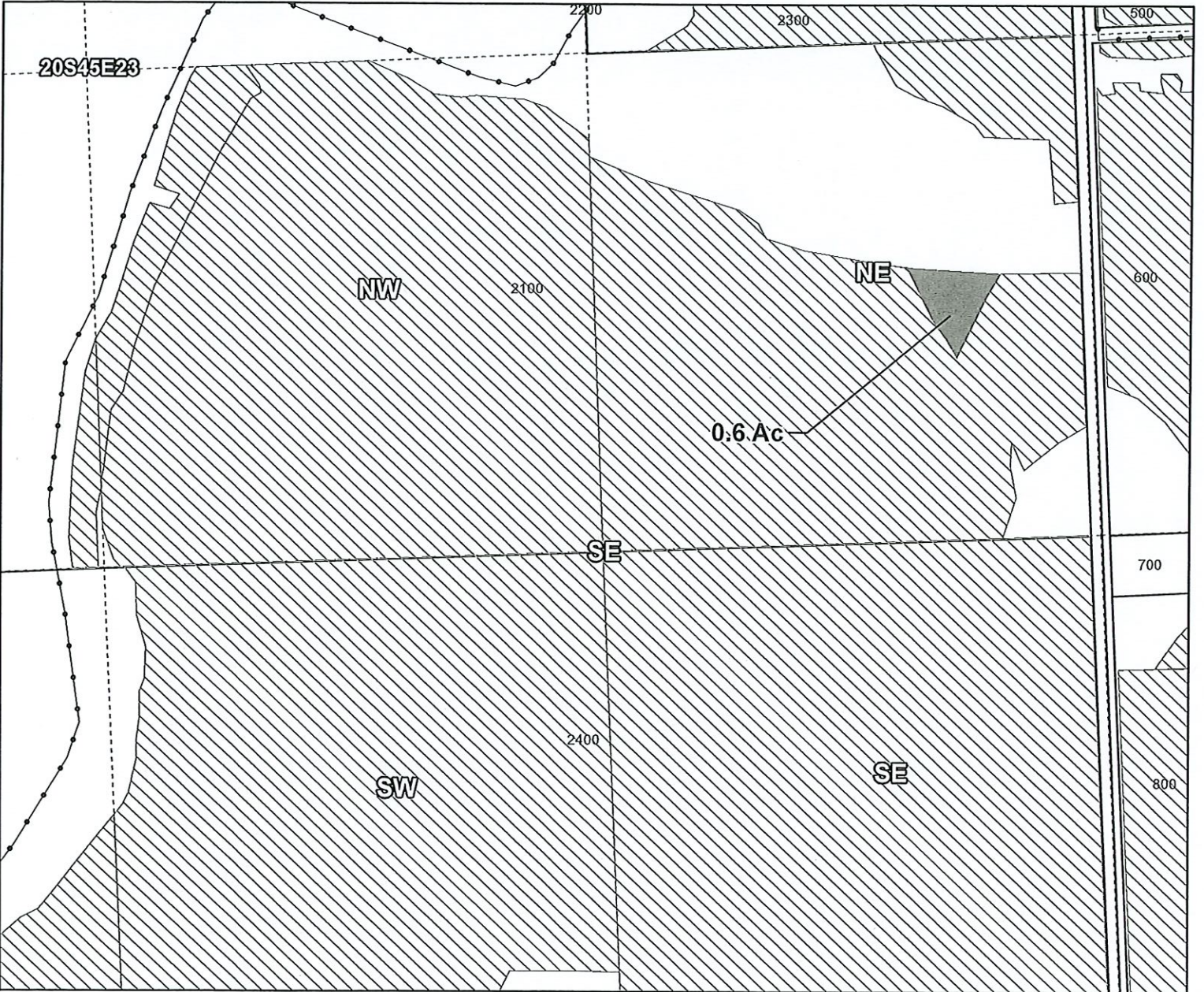
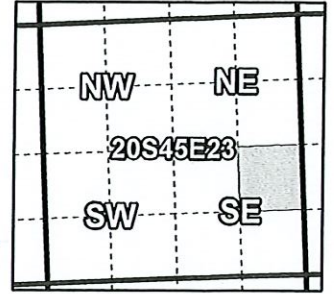
Received by OWRD

NOV 21 2022

Salem, OR

Certificates: 75691

for Jordan and Tamara Dimock



Taxlot -2100, 20S45E23 NE/SE: 0.6 Acres On, 25.49 Acres Total (Cert 75691 IR)

- Pipelines and Canals
- Transfer
- Taxlots
- ▨ Primary Water Right

14123



1 inch = 400 feet

Prepared by Owyhee Irrigation District | November 2022

SUPERSEDED

Owyhee Irrigation District

2022 District Transfer Application "Off" Map

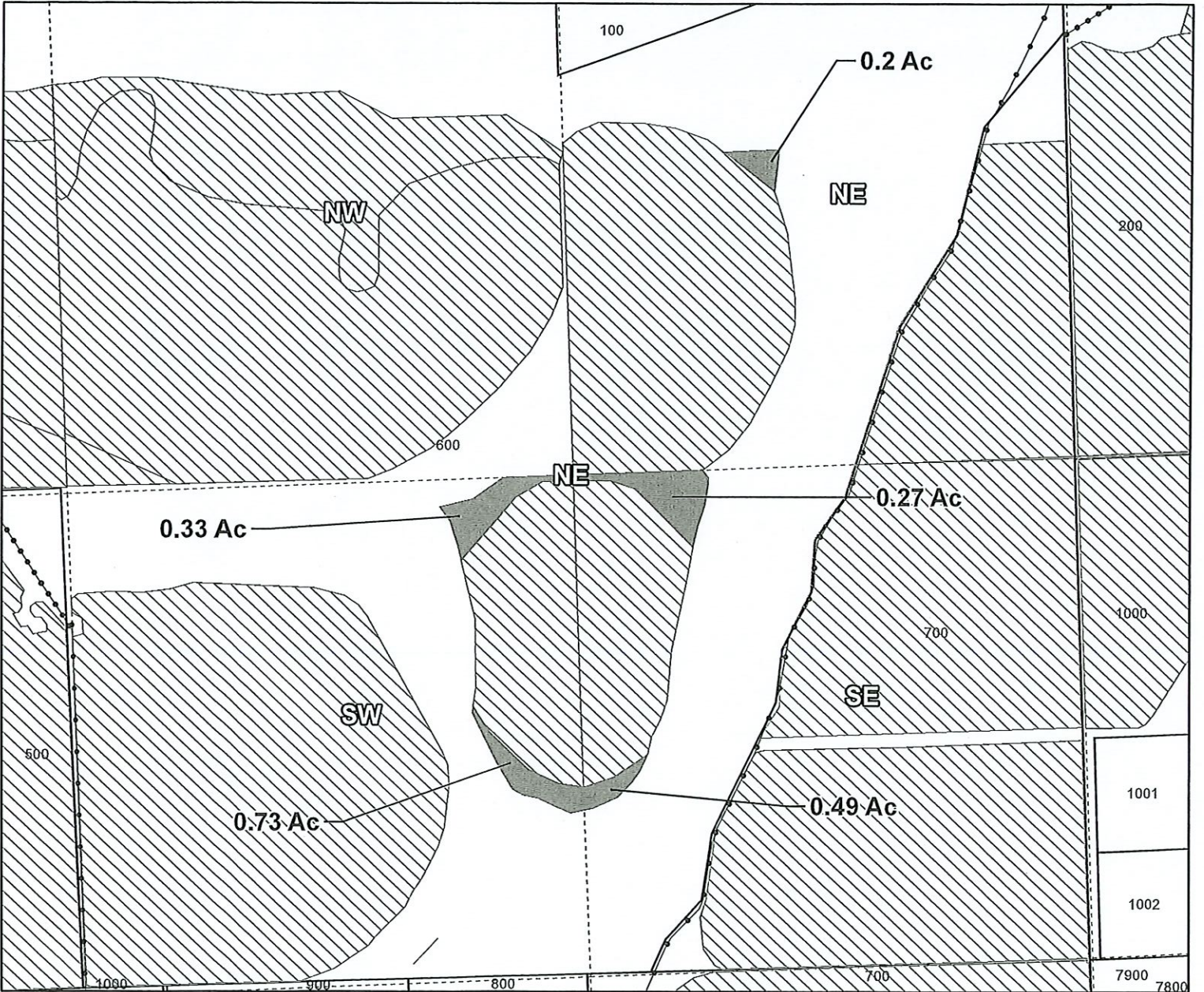
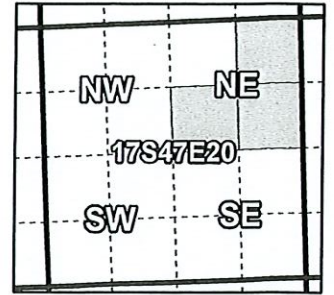
Received by OWRD

NOV 21 2022

Salem, OR

Certificates: 75691

for Sun Eagle Farms, LLC



Taxlot -0600, 17S47E20 NE/NE: 0.2 Acres Off, 12.85 Acres Remaining (Cert 75691 IR)
 Taxlot -0600, 17S47E20 SE/NE: 0.76 Acres Off, 26.69 Acres Remaining (Cert 75691 IR)
 Taxlot -0600, 17S47E20 SW/NE: 1.06 Acres Off, 3.99 Acres Remaining (Cert 75691 IR)

- Pipelines and Canals
- Transfer
- Taxlots
- Primary Water Right

14123



1 inch = 400 feet

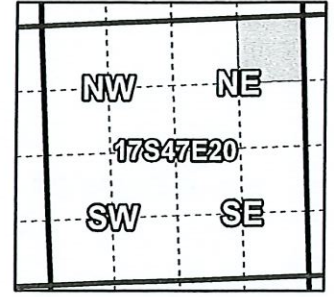
Prepared by Owyhee Irrigation District | November 2022

SUPERSEDED

Owyhee Irrigation District

2022 District Transfer Application "On" Map

Received by OWRD
NOV 21 2022
Salem, OR



Certificates: 75691
for Sun Eagle Farms, LLC



Taxlot -0600, 17S47E20 NE/NE: 2.45 Acres On, 13.05 Acres Total (Cert 75691 IR)

- Pipelines and Canals
- Transfer
- Taxlots
- ▨ Primary Water Right

14123



1 inch = 400 feet

SUPERSEDED

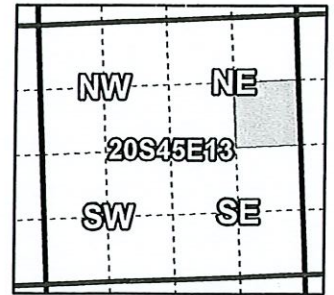
Received by OWRD

NOV 21 2022

Salem, OR

Owyhee Irrigation District

2022 District Transfer Application "Off" Map



Certificates: 75691
for SBWC, LLC



Taxlot -0200, 20S45E13 SE/NE: 1.66 Acres Off, 27.05 Acres Remaining (Cert 75691 IR)

- Pipelines and Canals
- Transfer
- Taxlots
- Primary Water Right

14123



1 inch = 400 feet

Prepared by Owyhee Irrigation District | November 2022

SUPERSEDED

Owyhee Irrigation District

2022 District Transfer Application "On" Map

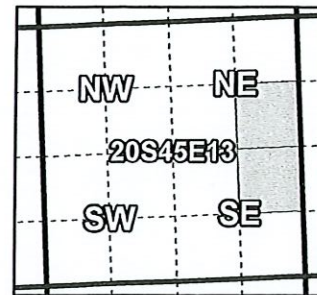
Received by OWRD

NOV 21 2022

Salem, OR

Certificates: 75691

for SBWC, LLC



Taxlot -0200, 20S45E13 SE/NE: 3.27 Acres On, 28.71 Acres Total (Cert 75691 IR)
 Taxlot -0200, 20S45E13 NE/SE: 0.72 Acres On, 38.82 Acres Total (Cert 75691 IR)

- Pipelines and Canals
- Transfer
- Taxlots
- ▨ Primary Water Right



1 inch = 400 feet

14123

Prepared by Owyhee Irrigation District | November 2022

Withdrawn 0.72 acres are authorized under Permit S-54398.

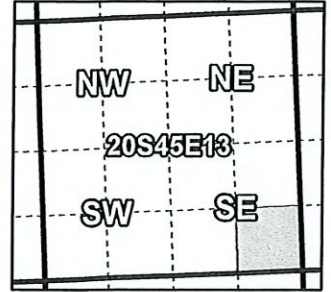
Owyhee Irrigation District

2022 District Transfer Application "Off" Map

Received by OWRD

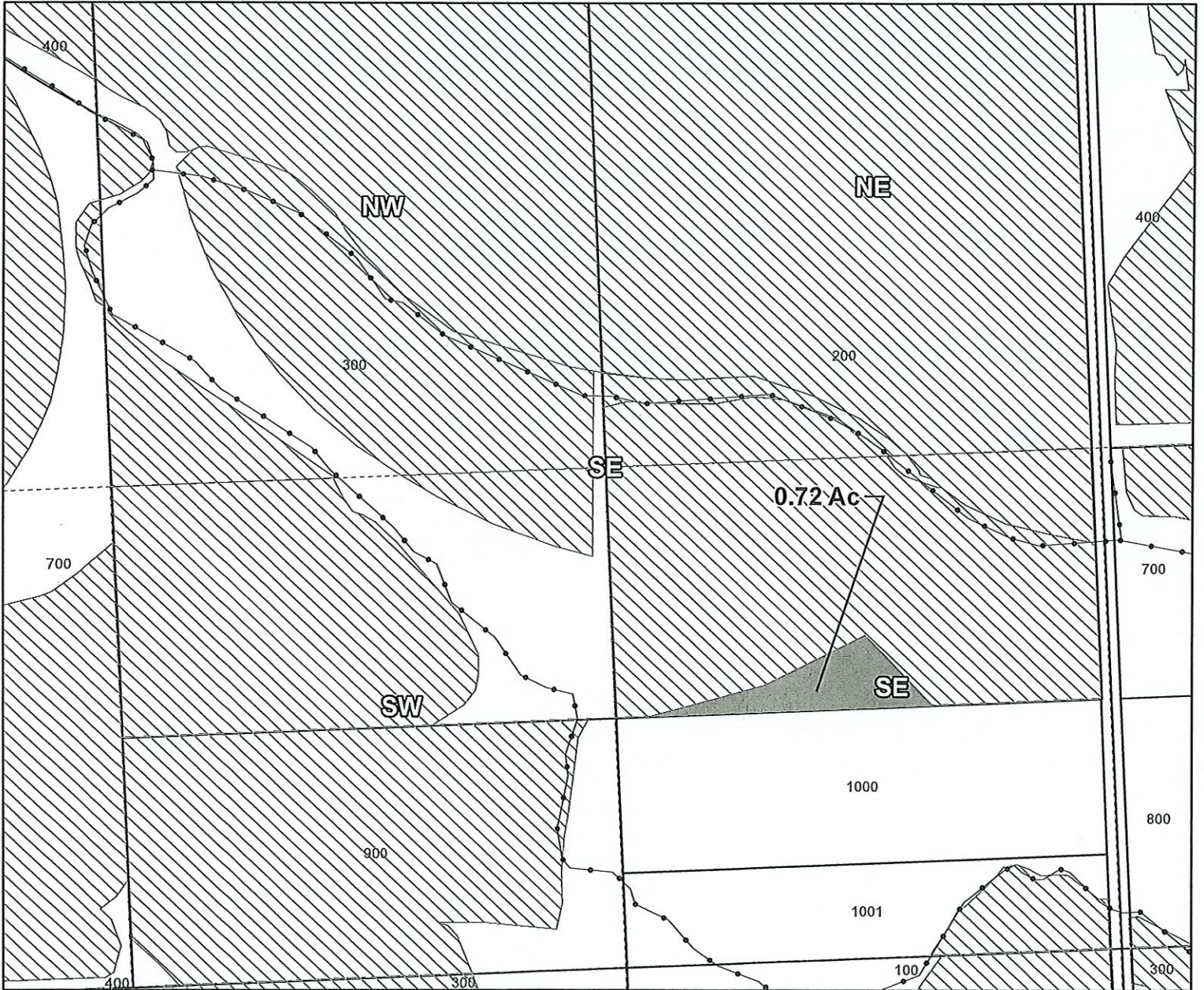
NOV 21 2022

Salem, OR



Certificates: 75691

for SBWC, LLC



Taxlot -0200, 20S45E13 SE/SE: 0.72 Acres Off, 20.5 Acres Remaining (Cert 75691 IR)

- Pipelines and Canals
- Transfer
- Taxlots
- ▨ Primary Water Right

14123



1 inch = 400 feet

Prepared by Owyhee Irrigation District | November 2022

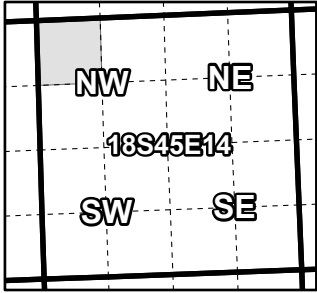
SUPERSEDED

E-RECEIVED
12/16/2022
OWRD

Owyhee Irrigation District

2022 District Transfer Application "On/Off" Map

Certificates: 75691
for Nathan and Terri Flint



Taxlot -0300, 18S45E14 NW/NW: 2.5 Acres On, 8.35 Acres Total (Cert 75691 IR)
Taxlot -0300, 18S45E14 NW/NW: 2.5 Acres Off, 5.85 Acres Remaining (Cert 75691 IR)

- Pipelines and Canals
- Transfer - ON
- Transfer - OFF
- Taxlots
- ▨ Primary Water Right

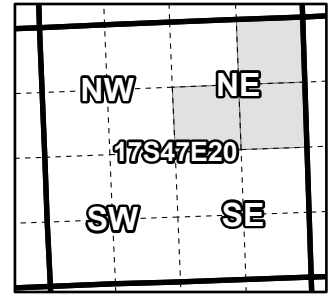


1 inch = 400 feet

Owyhee Irrigation District

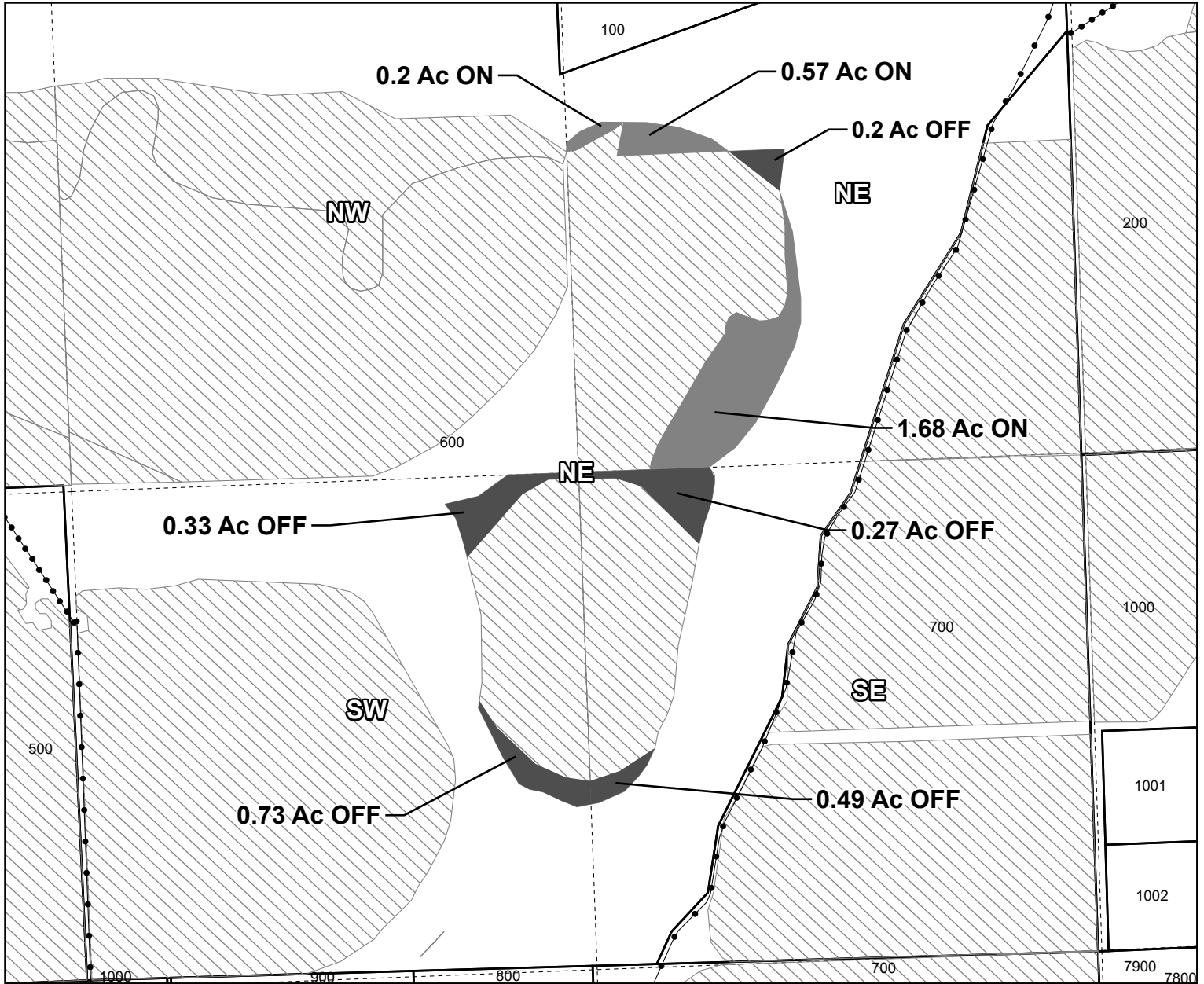
2022 District Transfer Application "On/Off" Map

E-RECEIVED
12/16/2022
OWRD



Certificates: 75691
for Sun Eagle Farms, LLC

SUPERSEDED



Taxlot -0600, 17S47E20 NE/NE: 2.45 Acres On, 13.05 Acres Total (Cert 75691 IR)
 Taxlot -0600, 17S47E20 NE/NE: 0.2 Acres Off, 12.85 Acres Remaining (Cert 75691 IR)
 Taxlot -0600, 17S47E20 SE/NE: 0.76 Acres Off, 26.69 Acres Remaining (Cert 75691 IR)
 Taxlot -0600, 17S47E20 SW/NE: 1.06 Acres Off, 3.99 Acres Remaining (Cert 75691 IR)

- Pipelines and Canals
- Transfer - ON
- Transfer - OFF
- Taxlots
- ▨ Primary Water Right



1 inch = 400 feet

Prepared by Owyhee Irrigation District | November 2022

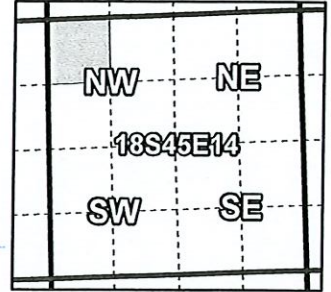
SUPERSEDED

Owyhee Irrigation District 2022 District Transfer Application "On" Map

Received by OWRD

NOV 21 2022

Salem, OR



Certificates: 75691
for Nathan and Terri Flint



Taxlot -0300, 18S45E14 NW/NW: 2.5 Acres On, 8.35 Acres Total (Cert 75691 IR)

- Pipelines and Canals
- Transfer
- Taxlots
- ▨ Primary Water Right

14123



1 inch = 400 feet

Prepared by Owyhee Irrigation District | November 2022

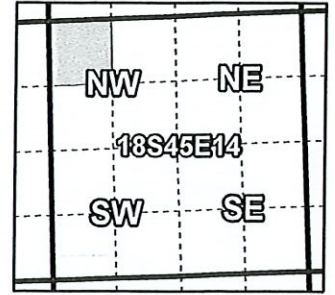
SUPERSEDED

Owyhee Irrigation District 2022 District Transfer Application "Off" Map

Received by OWRD

NOV 21 2022

Salem, OR



Certificates: 75691
for Nathan and Terri Flint



Taxlot -0300, 18S45E14 NW/NW: 2.5 Acres Off, 5.85 Acres Remaining (Cert 75691 IR)

- Pipelines and Canals
- Transfer
- Taxlots
- Primary Water Right

14123



1 inch = 400 feet

Prepared by Owyhee Irrigation District | November 2022