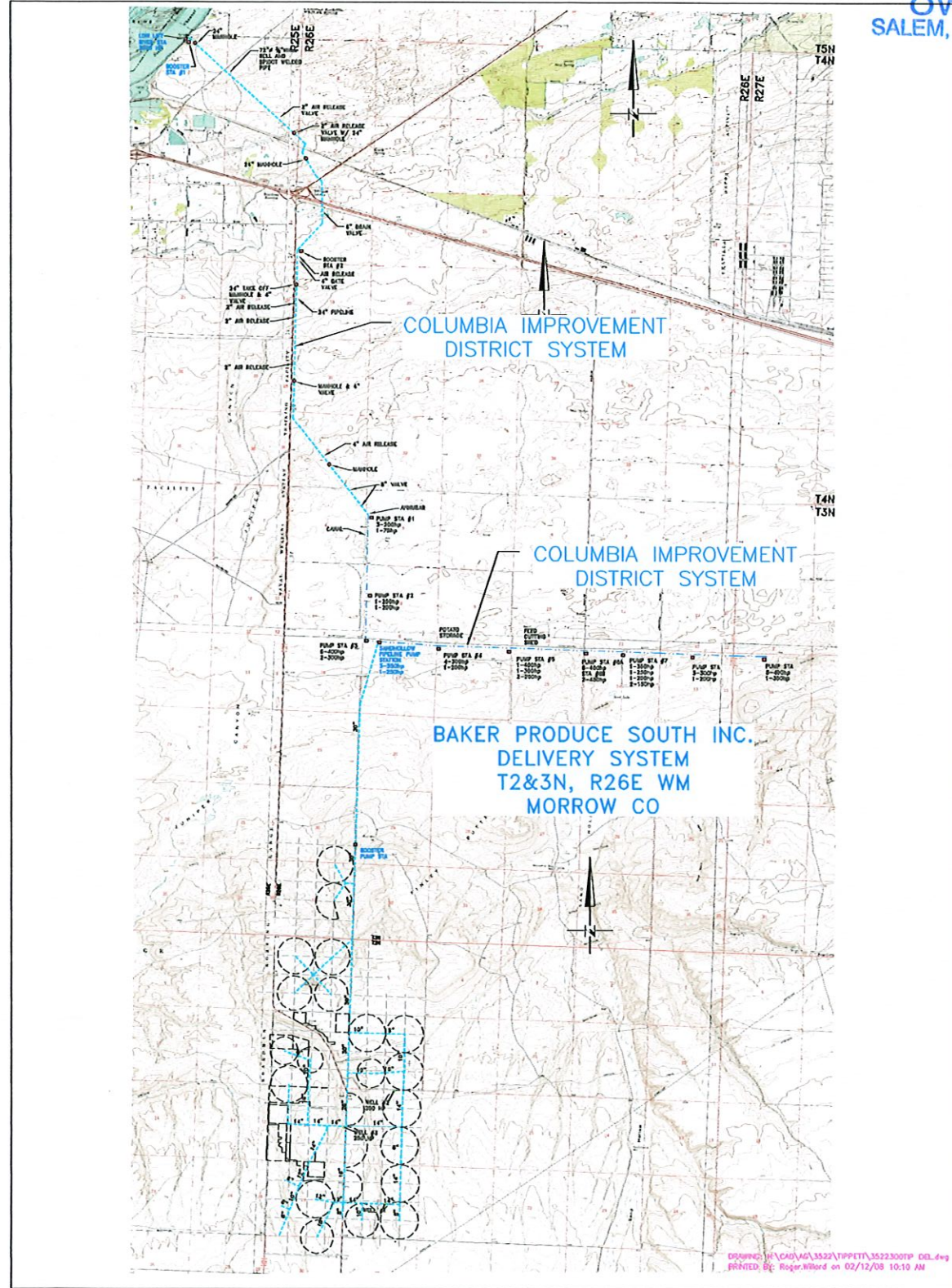


RECEIVED

FEB 16 2023

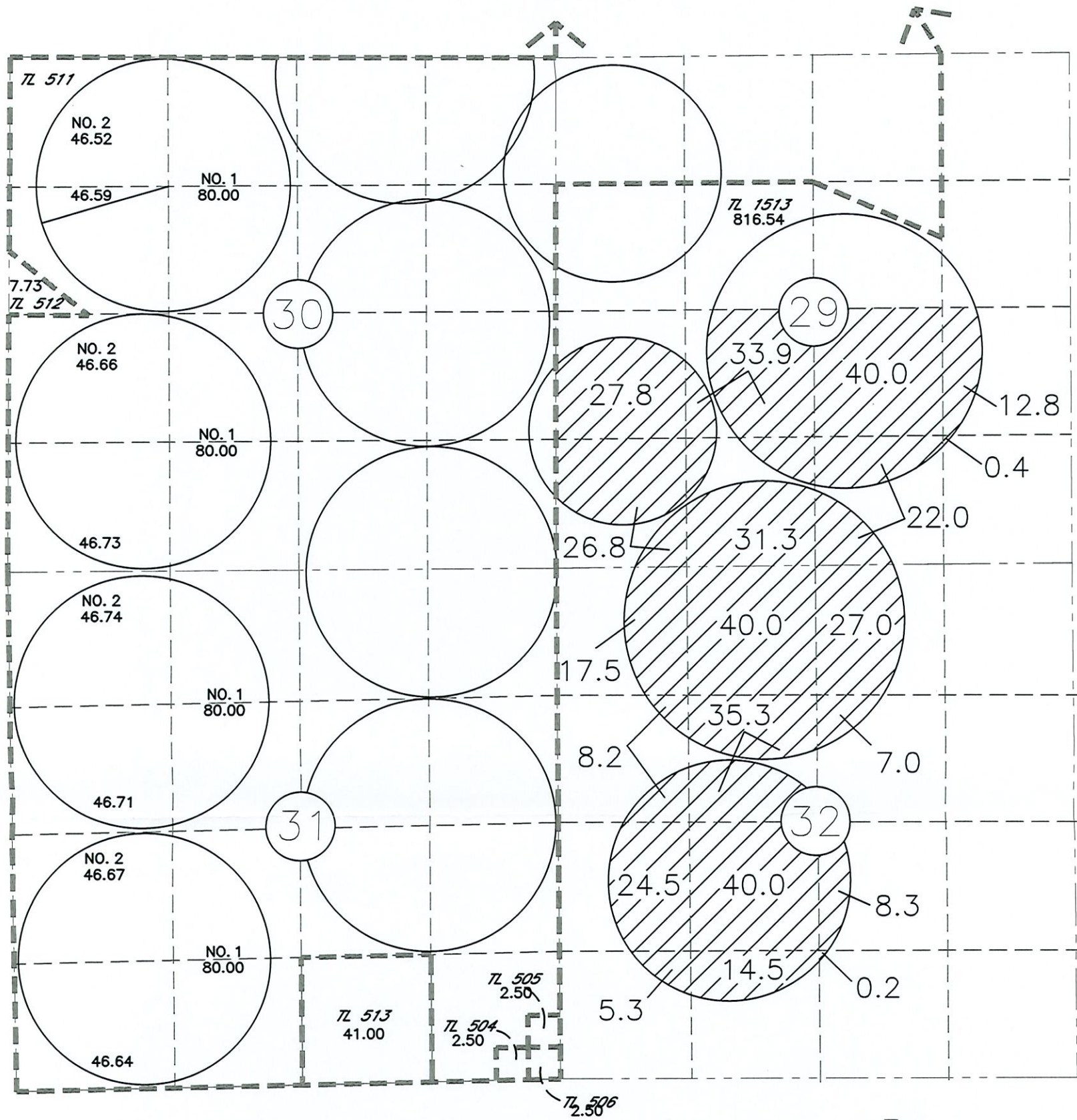
OWRD
SALEM, OREGON



DRAWING: \\C:\AD\AG\3522\TIPPEY\35223001P_CDL.dwg
PRINTED BY: Roger Word on 02/12/08 10:10 AM

COLUMBIA IMPROVEMENTS DISTRICT
 C/O FRANK TIEGS
 TEMPORARY TRANSFER APPLICATION MAP
 FOR
 PORTION OF CERTIFICATE 83517
 T3N R26E WM
 MORROW CO
 TO

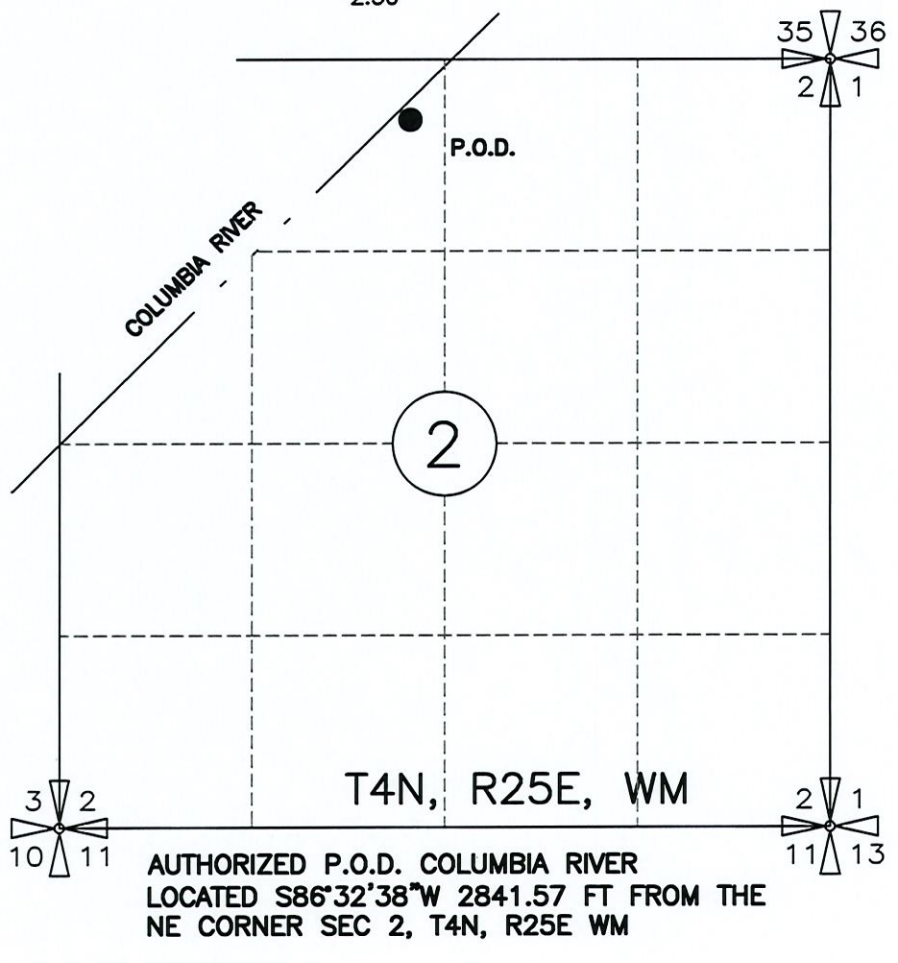
RECEIVED
 FEB 16 2023
 OWRD
 SALEM, OREGON



TO

422.8 AC CERT 83517

TAX LOT BOUNDARY



NOTE:
 THE PURPOSE OF THIS MAP IS TO IDENTIFY THE APPROXIMATE LOCATION
 OF THE WATER RIGHT. IT IS NOT INTENDED TO PROVIDE INFORMATION
 RELATIVE TO THE LOCATION OF PROPERTY OWNERSHIP BOUNDARY LINES.

DRAWING: \\KWKFILES\Public\Project\30-08-016 - Porfly Water Rights Consulting\00 Misc Engineering\Cad\TIEGS\CID-Tiegs_TempTransfMap.dwg
 PRINTED BY: kvaldovinos on 02/09/23 10:45 AM

