

- LEGEND**
- Authorized Point of Diversion (POD)
 - Proposed Point of Appropriation (POA)
 - Pipeline
 - Tax Lot
 - ~ Watercourse
 - ▨ Waterbody

**Permit Amendment Application
Deschutes Valley Water District
Authorized Point of Diversion
and Proposed Points of Appropriation**

Permit S-36515

Jefferson County
Township 12 South, Range 12 East (W.M.)

LOCATION DESCRIPTION

Authorized Point of Diversion
Located 1215 feet North and 1939 feet West from the E 1/4 corner of Section 33, Township 12 South, Range 12 East (W.M.)

Proposed Points of Appropriation

Well 1
Located 815 feet North and 2023 feet West from the E 1/4 corner of Section 33, Township 12 South, Range 12 East (W.M.)

Well 2
Located 545 feet North and 1960 feet West from the E 1/4 corner of Section 33, Township 12 South, Range 12 East (W.M.)


Well 3
Located 78 feet South and 1890 feet West from the E 1/4 corner of Section 33, Township 12 South, Range 12 East (W.M.)

Well 8
Located 475 feet North and 2169 feet West from the E 1/4 corner of Section 33, Township 12 South, Range 12 East (W.M.)

DISCLAIMER
This map was prepared for the purpose of identifying the location of a water right only and it is not intended to provide legal dimensions or location of property ownership lines.

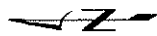

Date: January 31, 2023
Data Sources: BLM, ESRI, OWRD, USGS, Jefferson Co., Newton Consultants (2017)

RECEIVED
MAR 08 2023
OWRD



14183

RECEIVED
 MAR 08 2023
 OWRD

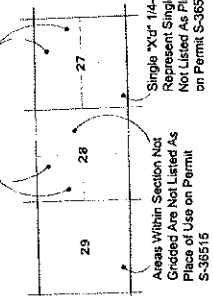


NOTES
 1. This map was prepared for the purpose of identifying the location of water rights only and is not intended to provide legal advice or determine ownership of property.

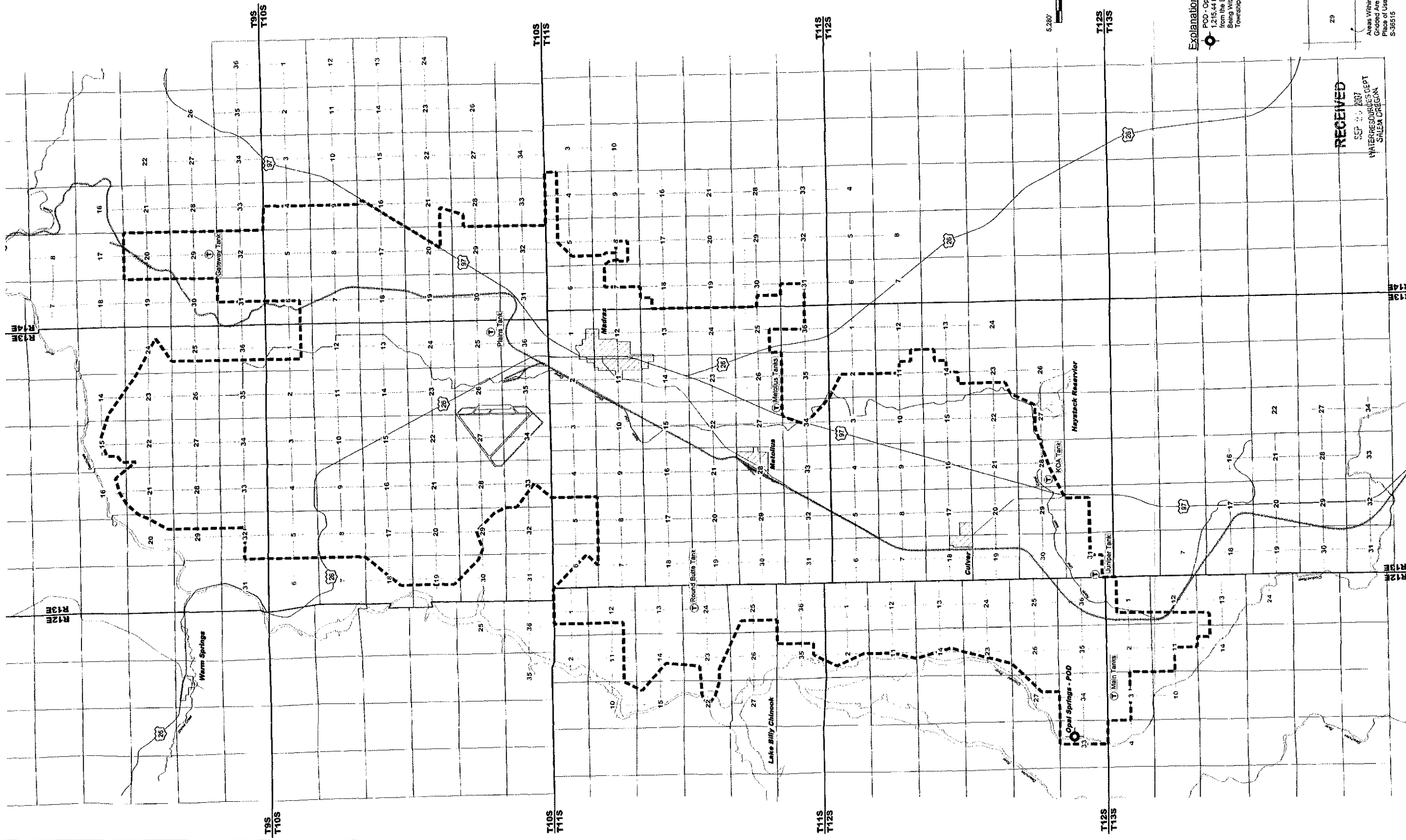
Explanation

POD - Oca Springs, Permit S-36515
 1,215.44 ft North and 1,939.8 ft West
 from the East 1/4 Corner of Section 33
 Being Within SW/4E of Section 33
 Township 12S, Range 12E, W. 1/4.

Areas With 1/4-1/4's Gridded
 Represent Place of Use
 Listed on Permit S-36515

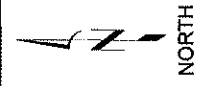


Single 1/4-1/4's
 Represent Single 1/4-1/4
 Not Listed As Place of Use
 on Permit S-36515



RECEIVED
 SEP 11 2007
 WATER RESOURCES DEPT
 SALEM OREGON

Claim of Beneficial Use - Permit S-36515
 Service Area Boundary
 Deschutes Valley Water District
 Deschutes County, Oregon



NO.	DATE	BY	REVISIONS

PATH: c:\p000\4501\CS\Water\450108_F1_CBU_14-27_08/14/2007_55

PROJECT NO: 450-108
 DRAWN BY: M. Perry

DATE: May 2007
 DRAWN BY: S. Schreck

FIGURE 1