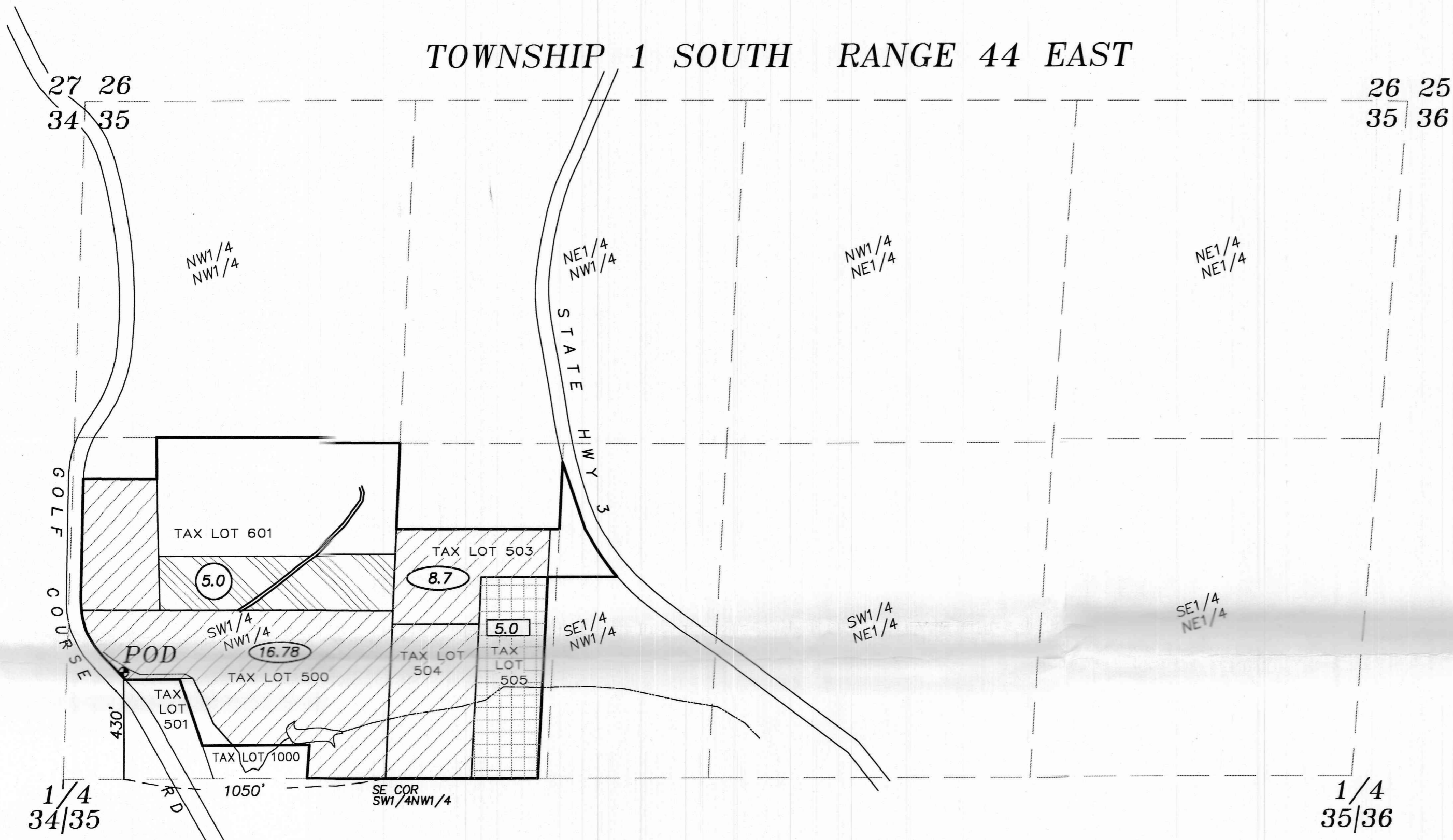



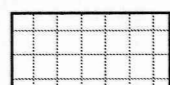





TOWNSHIP 1 SOUTH RANGE 44 EAST



SCALE: 1"=400'

LEGEND



-  Portion of Certificate 41280 to remain in place
-  Portion of Certificate 41280 from which place of use to be transferred
-  Lands to which place of use to be transferred
-  Authorized Point of Diversion
-  Area of water rights to remain in place
-  Area of water rights to be transferred
-  Area of land receiving water rights



Renews: June 30, 2023

NOTE: The preparation of this map was for the purpose of identifying the location of proposed water rights and is not intended to provide dimensions or location of property ownership lines. Location information hereon was furnished by the applicant.

February 15, 2021
 APPLICATION FOR TRANSFER OF PLACE OF USE
 FOR
 OPAL ASSETS MANAGEMENT, LLC
 BY
 BAGETT, GRIFFITH AND BLACKMAN
 2006 ADAMS AVE
 LA GRANDE, OREGON 97850

RECEIVED
 MAR 18 2022
 OWRD

APPLICATION NO. _____
 PERMIT NUMBER _____

13945