

# Owyhee Irrigation District

2020 District Transfer Application "ON" Map

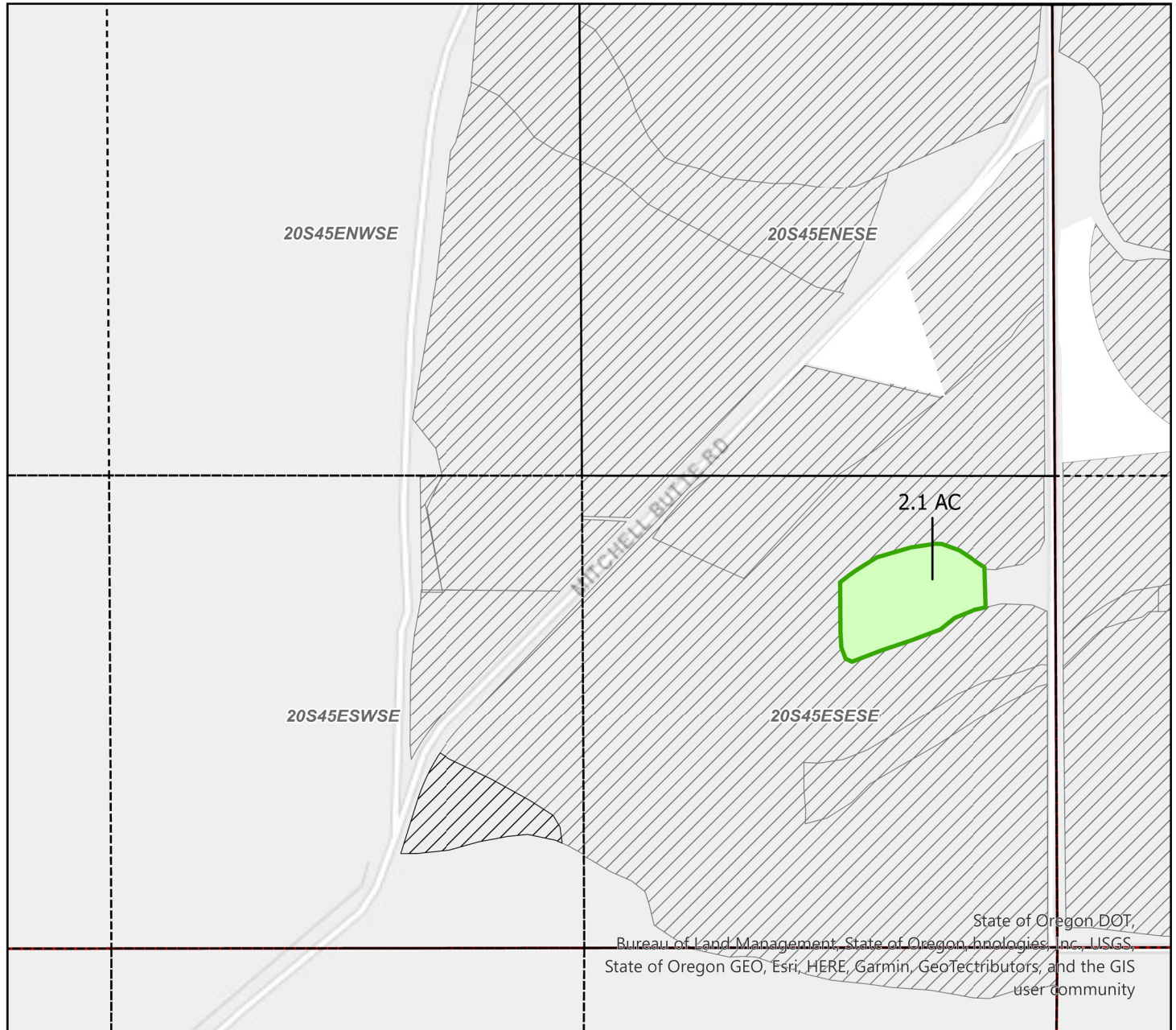
Certificate: 75691

Ken Hatfield

Final Proof

T-13588

E-RECEIVED  
04/07/2023  
OWRD



Taxlot 2800, T20 R45 S35 34.9total acres on (Cert #75691)

### New Transfers

- On
- Off

### Place of Use (Certificate)

- 75691
- 75712
- All Other Certificates



# Owyhee Irrigation District

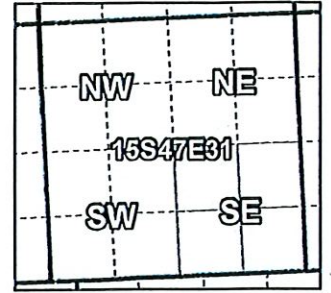
## 2020 District Transfer Application Final Proof Map

T-13588

RECEIVED

OCT 24 2022

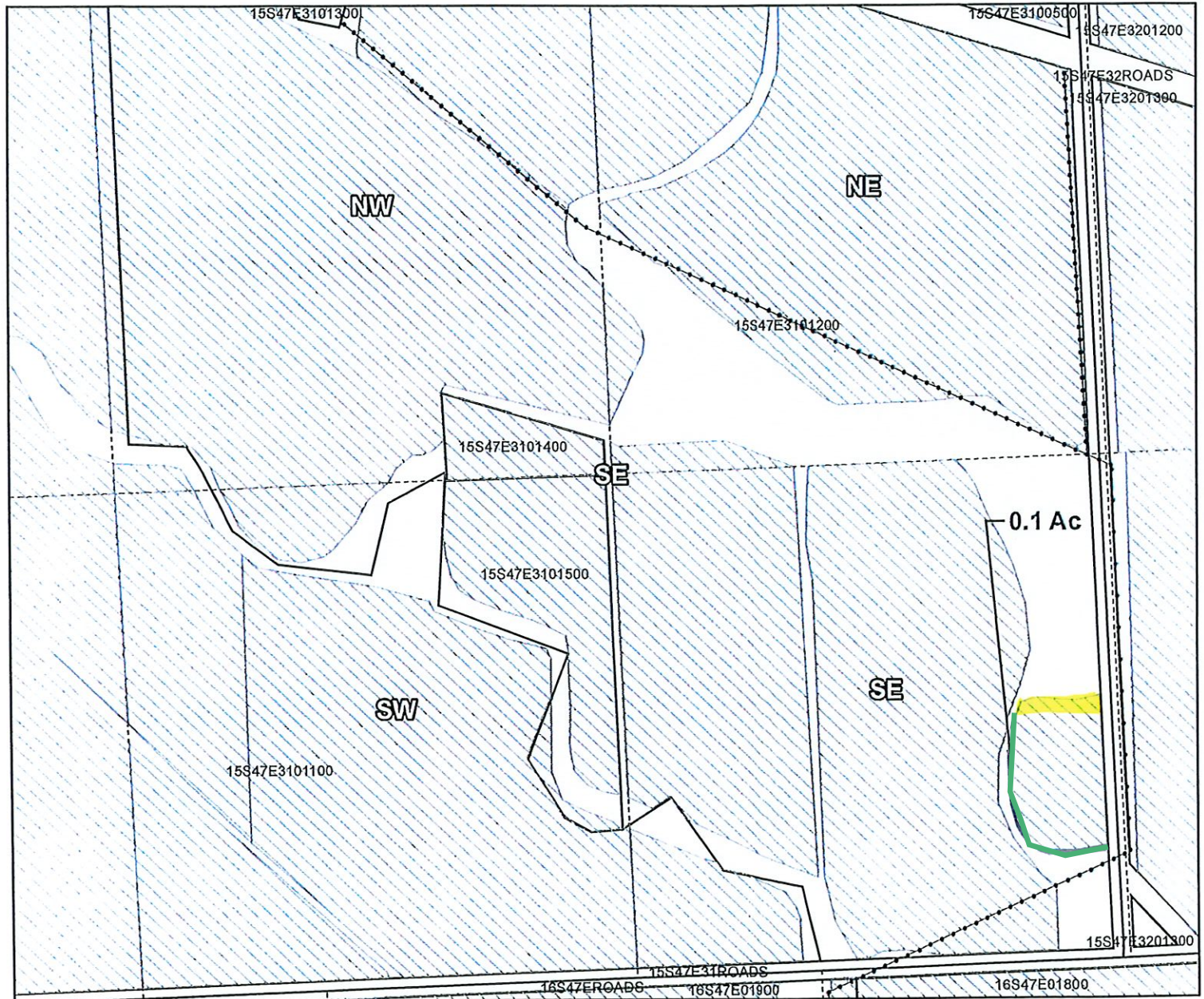
OWRD



Certificates: 75668, 75688, 75691

IR IS IS

for Chris Panike



Taxlot 1200, T15 R47 S31: 0.1 Acres Onl (Cert #75668, 75688, 75691)

- Pipelines and Canals
- Transfer ON
- Taxlots
- Primary Water Right
- OFF

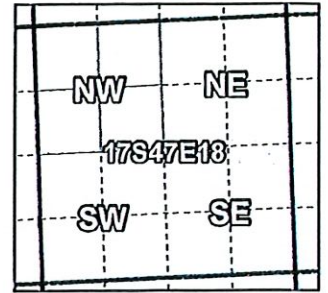


1 inch = 400 feet

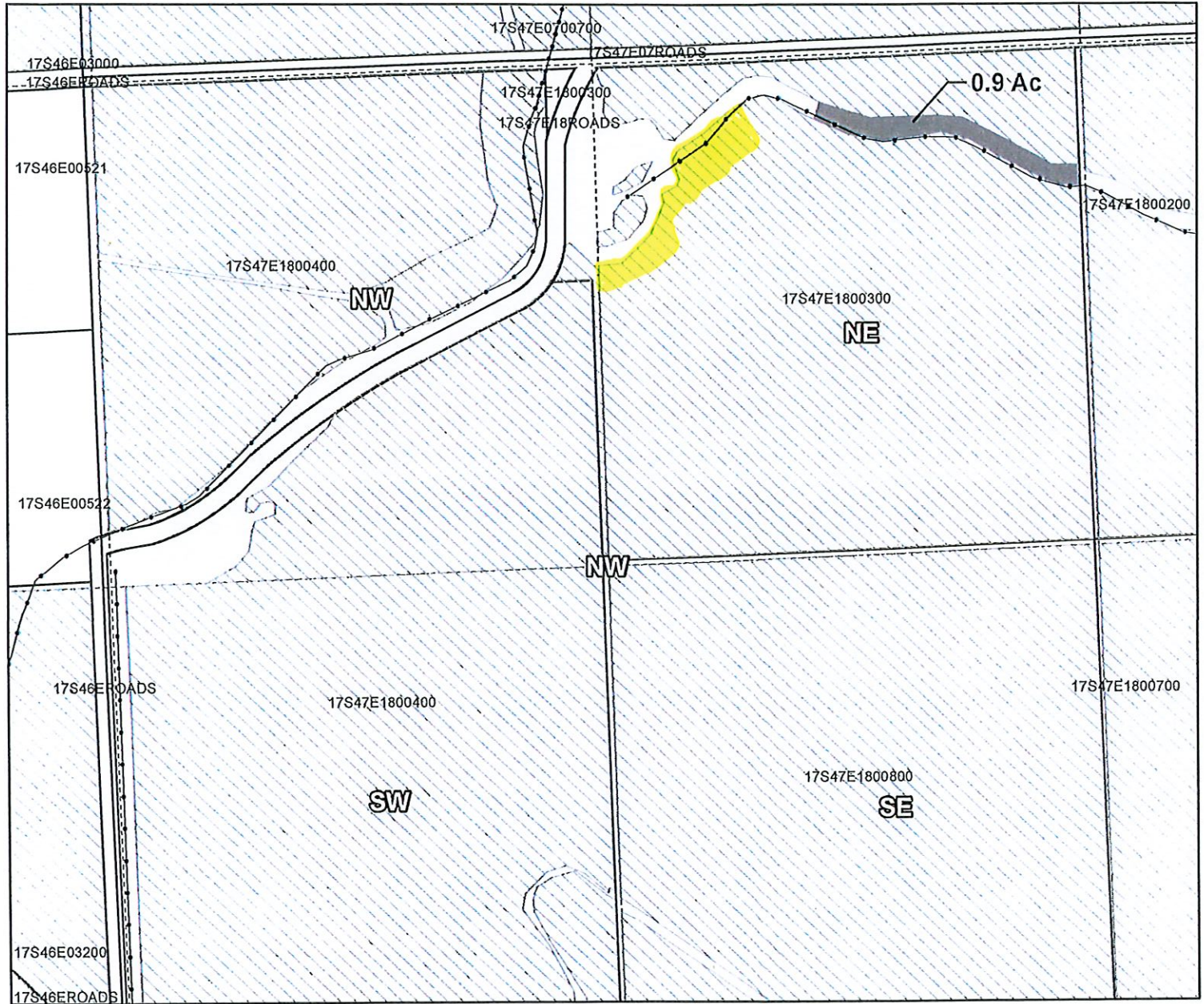
Prepared by Owyhee Irrigation District | December 2020

**Owyhee Irrigation District**  
**2020 District Transfer Application Final Proof Map**  
 T-13588

**RECEIVED**  
**OCT 24 2022**  
**OWRD**



**Certificates: 75691**  
 for Steve Bochenek



Taxlot 300, T17 R47 S18: 0.9 Acres On (Cert #75691)

- Pipelines and Canals
- Transfer *ON*
- Taxlots
- ▨ Primary Water Right
- OFF



1 inch = 400 feet

# Owyhee Irrigation District

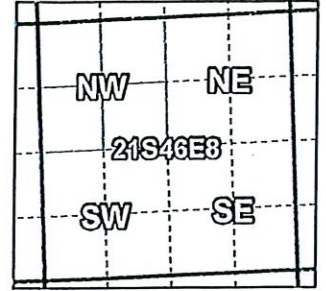
## 2020 District Transfer Application Final Proof Map

T-13588

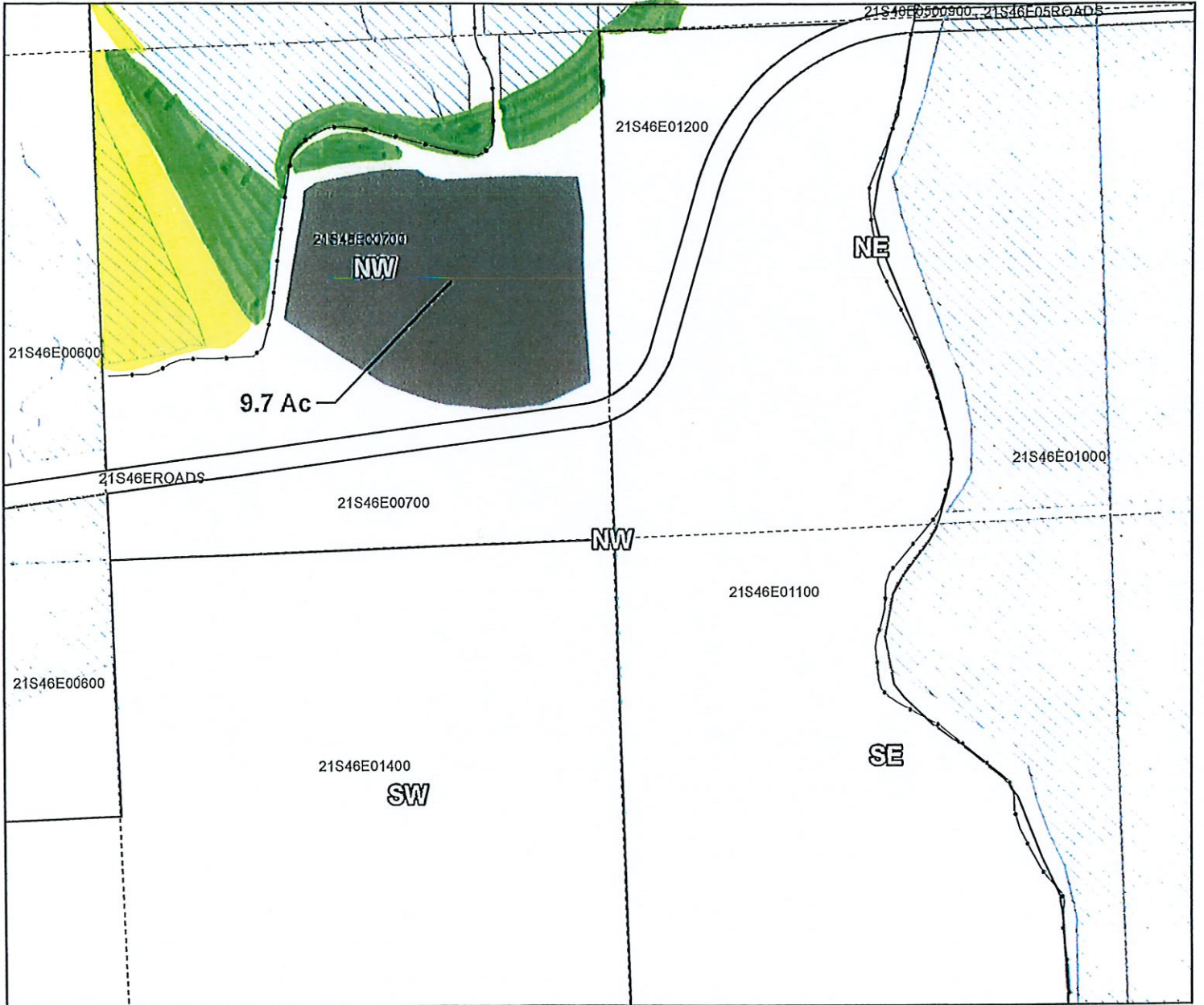
RECEIVED

OCT 24 2022

OWIRD



Certificates: 75691  
for Chad Cruickshank



Taxlot 700, T21 R46 S8: 9.7 Acres On (Cert #75691)

- Pipelines and Canals
- Transfer
- Taxlots
- ▨ Primary Water Right
- ON
- OFF



1 inch = 400 feet

Prepared by Owyhee Irrigation District | December 2020

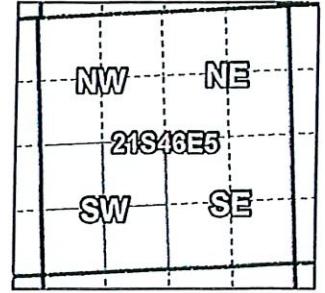
# Owyhee Irrigation District

2020 District Transfer Application Final Proof Map  
T-13588

RECEIVED

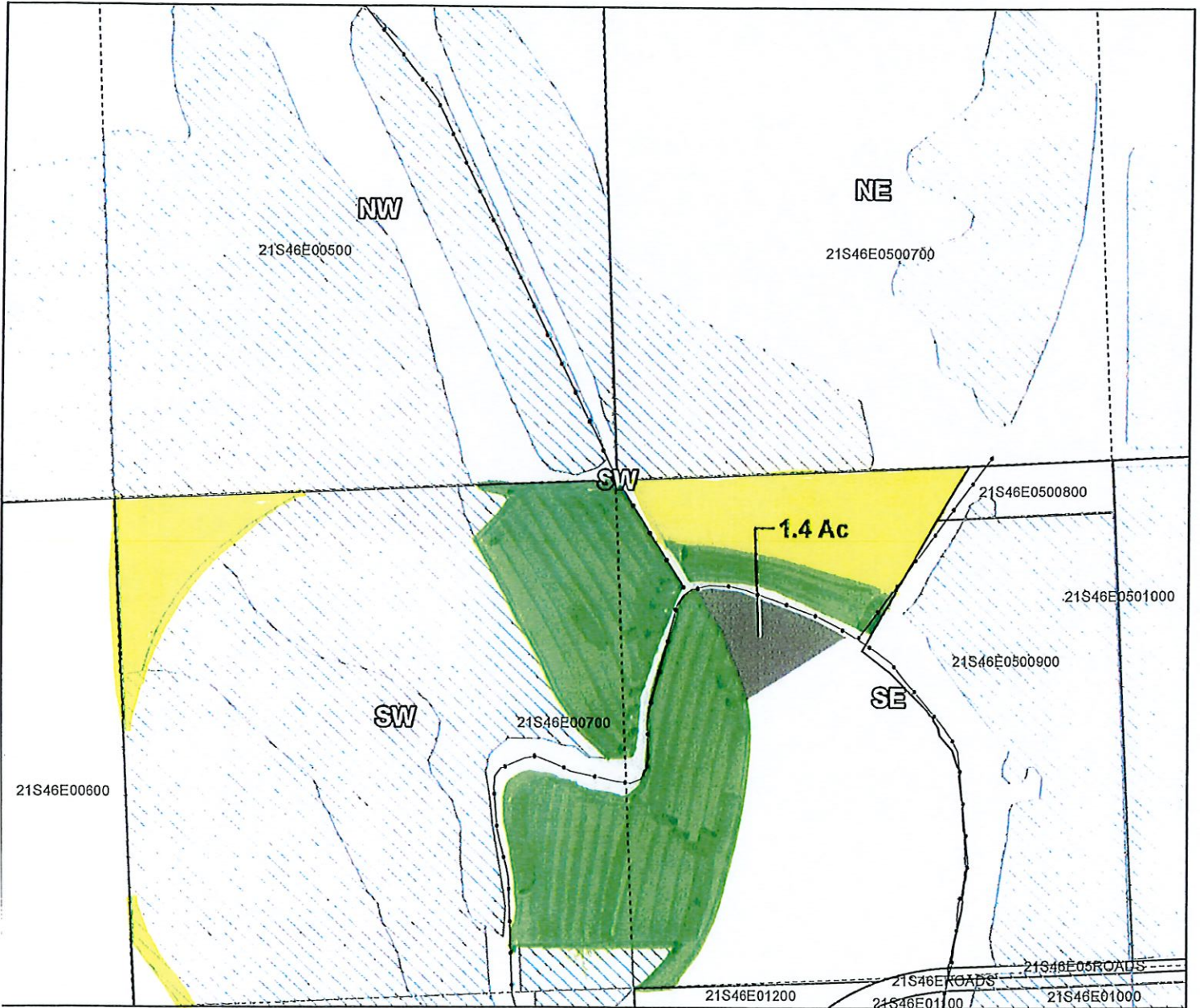
OCT 24 2022

OWIRD



Certificates: 75691

for Chad Cruickshank



Taxlot 700, T21 R46 S5: 1.4 Acres On (Cert #75691)

- Pipelines and Canals
- Transfer
- Taxlots
- ▨ Primary Water Right
- OFF
- ON

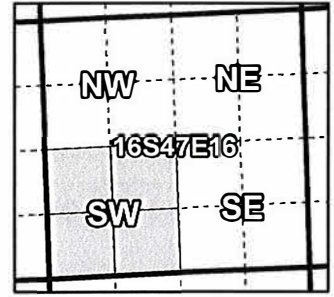


1 inch = 400 feet

# Owyhee Irrigation District 2020 District Transfer Application Final Proof Map

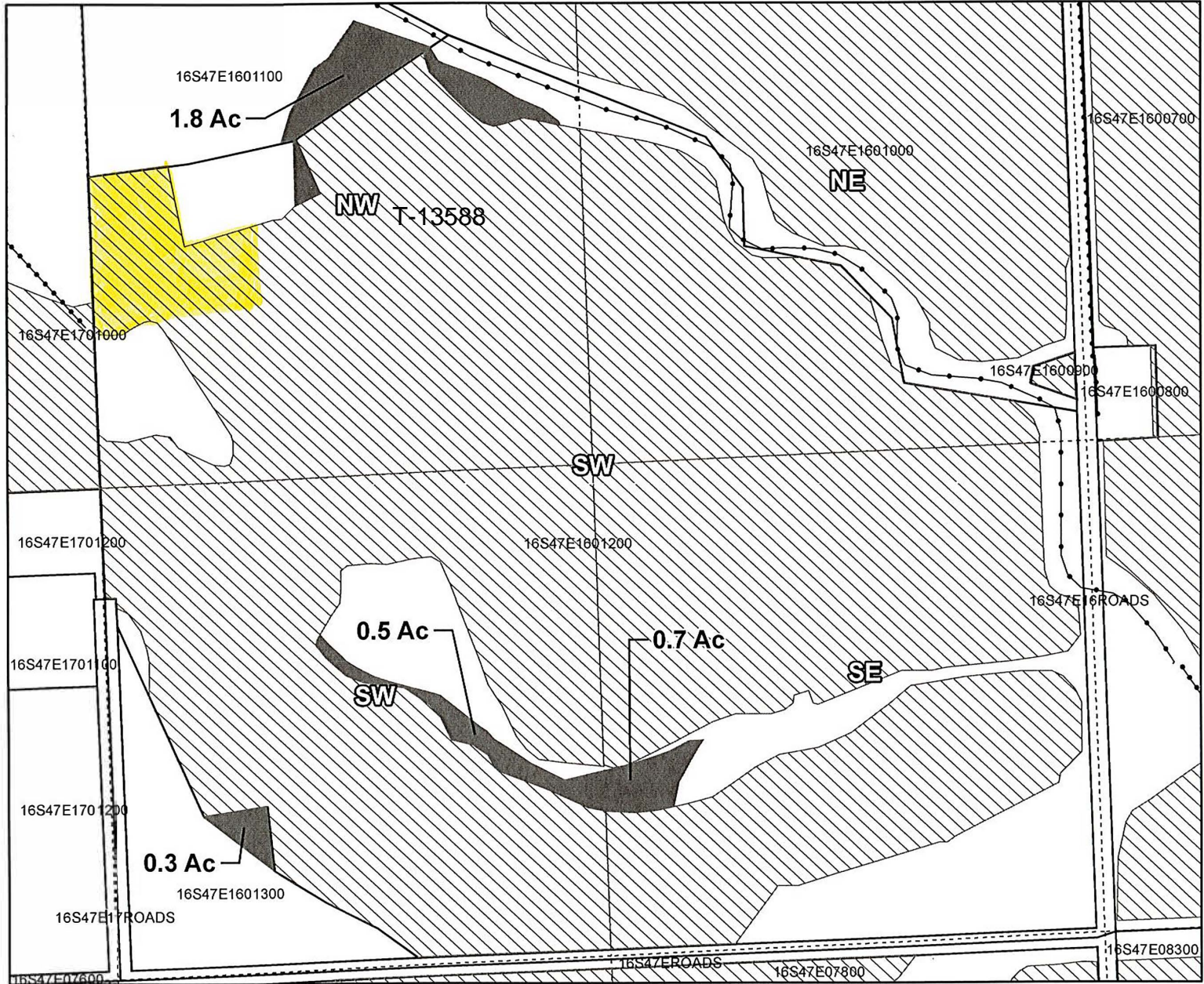
T-13588

E-RECEIVED  
03/23/2023  
OWRD



**Certificates: 75691**

for Tim McBride



Taxlot 1100 & 1200, T16 R47 S16: 3.3 Acres On (Cert #75691)

- Pipelines and Canals
- Transfer
- Taxlots
- Primary Water Right
- OFF



1 inch = 400 feet

Prepared by Owyhee Irrigation District | December 2020

# Owyhee Irrigation District

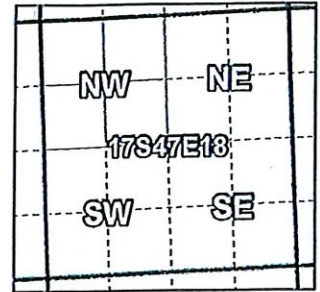
2020 District Transfer Application - Final Proof Map

T-13588

RECEIVED

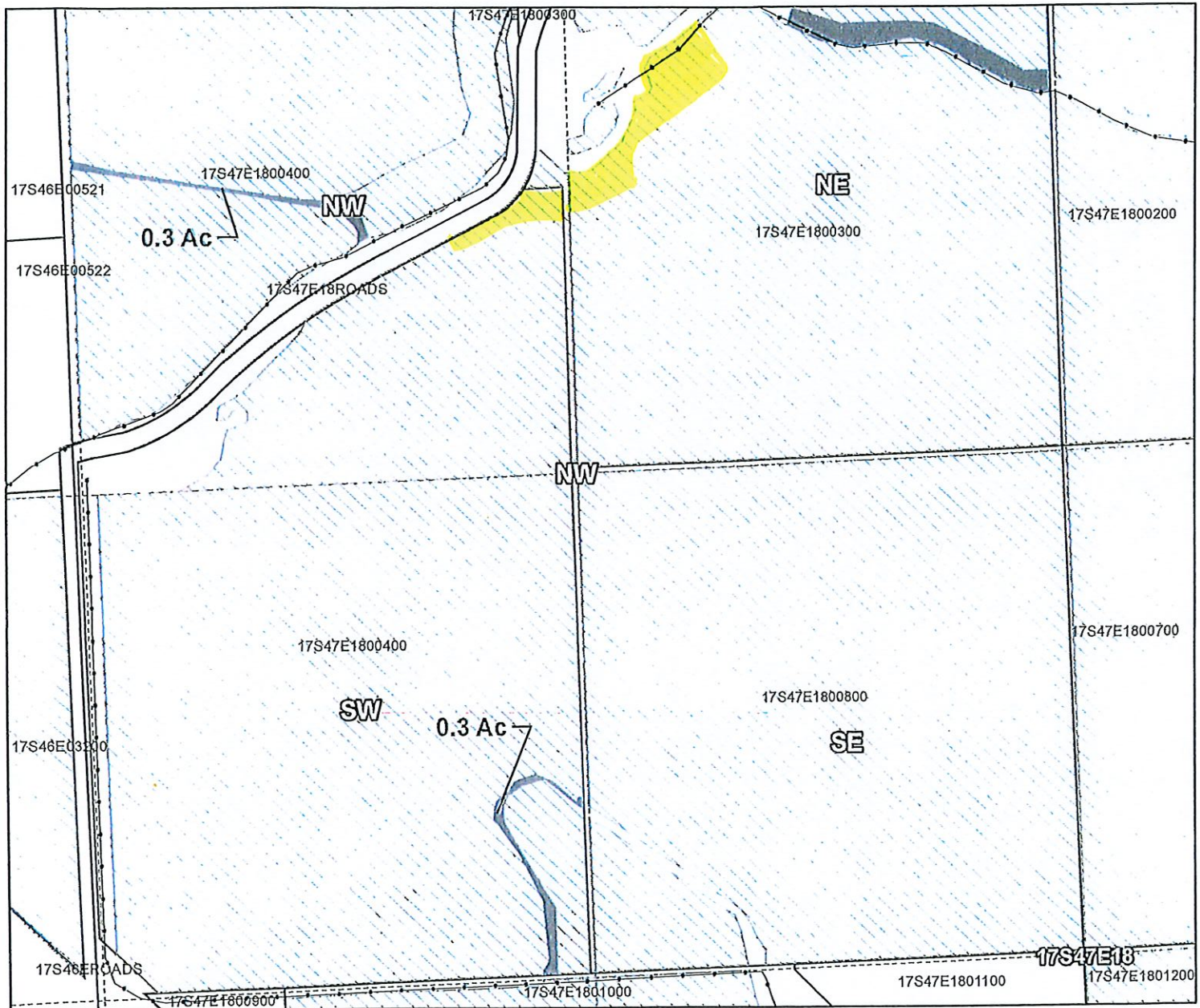
OCT 24 2022

OWRD



Certificates: 75691

for Dennis Charters



Taxlot 400, T17 R47 S18: 0.6 Acres On (Cert #75691)

- Pipelines and Canals
- Transfer ON
- Taxlots
- Primary Water Right
- OFF



1 inch = 400 feet

Prepared by Owyhee Irrigation District | December 2020

# Owyhee Irrigation District

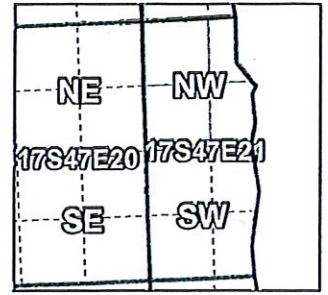
2020 District Transfer Application Final Proof Map

T-13588

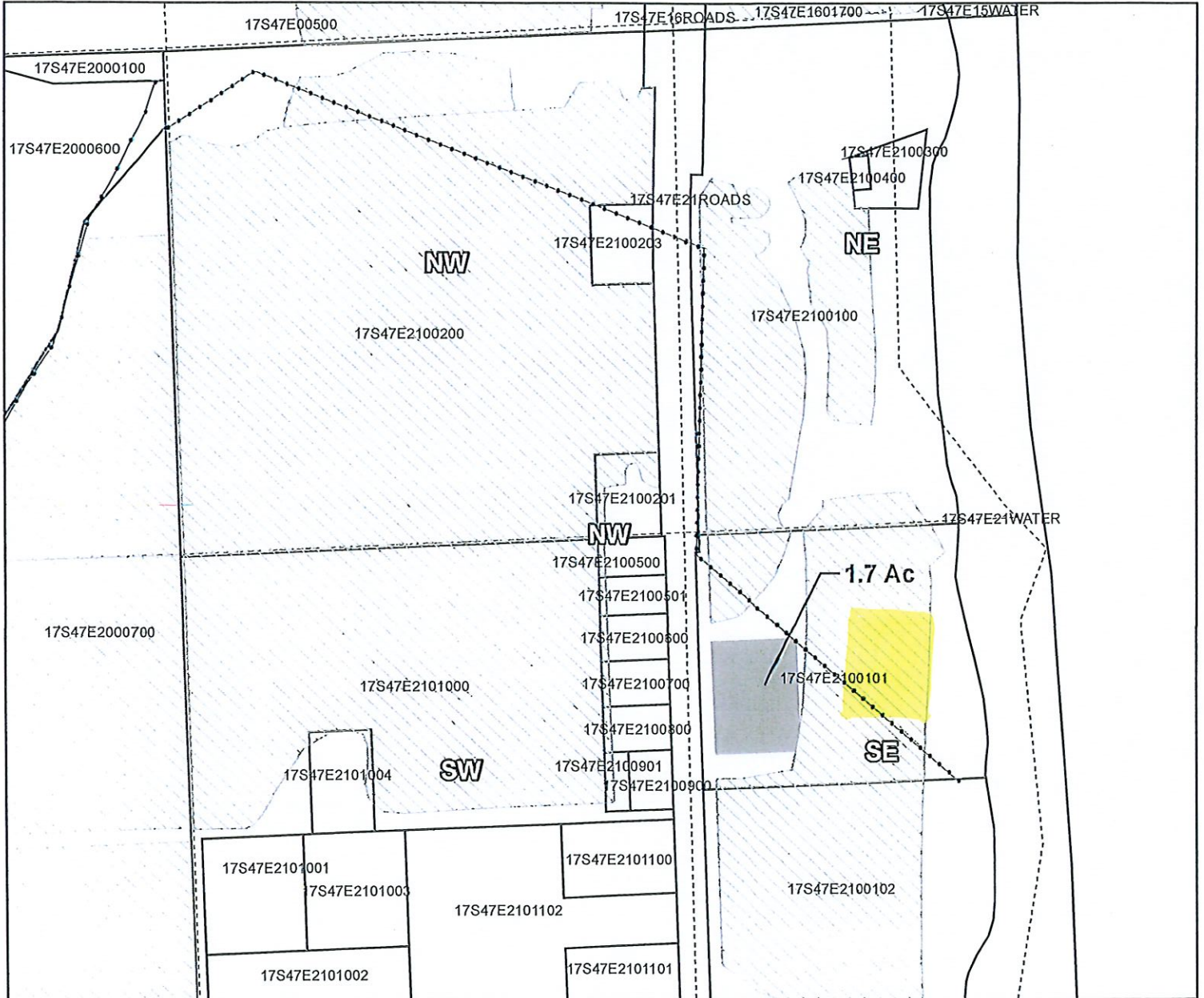
RECEIVED

OCT 24 2022

OWRD



Certificates: 75691  
for Ted Cooper



Taxlot 101, T17 R47 S21: 1.7 Acres On (Cert #75691)

- Pipelines and Canals
- Transfer ON
- Taxlots
- Primary Water Right
- OFF



1 inch = 400 feet

Prepared by Owyhee Irrigation District | December 2020



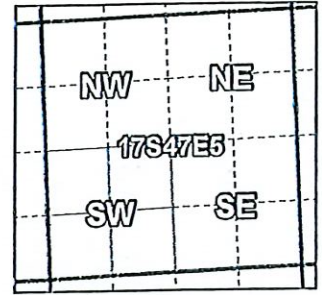
# Owyhee Irrigation District

2020 District Transfer Application Final Proof Map  
T-13588

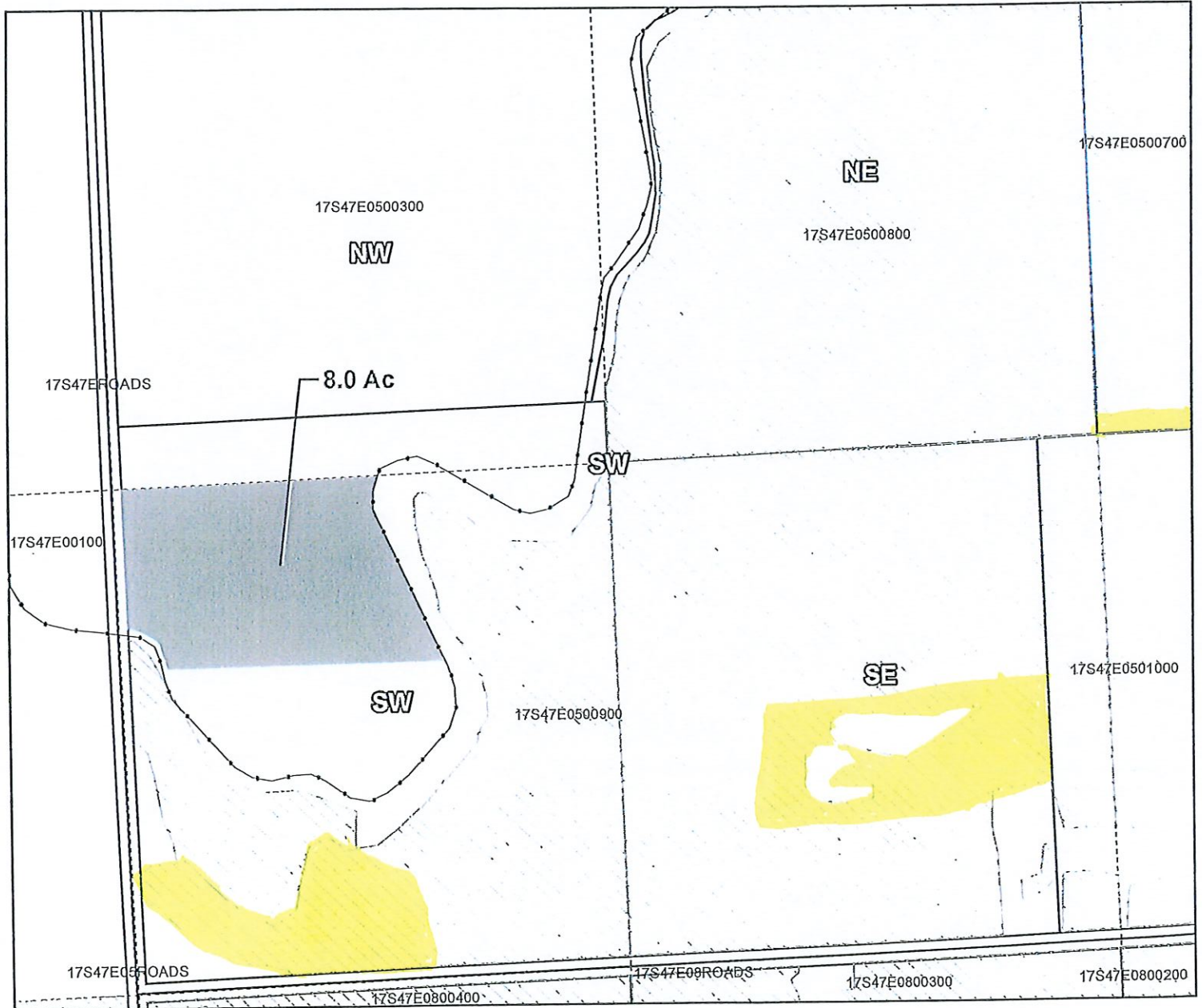
RECEIVED

OCT 24 2022

OWRD



Certificates: 75691  
for Sherwin Koehn



Taxlot 900, T17 R47 S5: 8.0 Acres On (Cert #75691)

- Pipelines and Canals
- Transfer-ON
- Taxlots
- Primary Water Right
- OFF



1 inch = 400 feet

Prepared by Owyhee Irrigation District | December 2020

RECEIVED

OCT 24 2022

OWRD

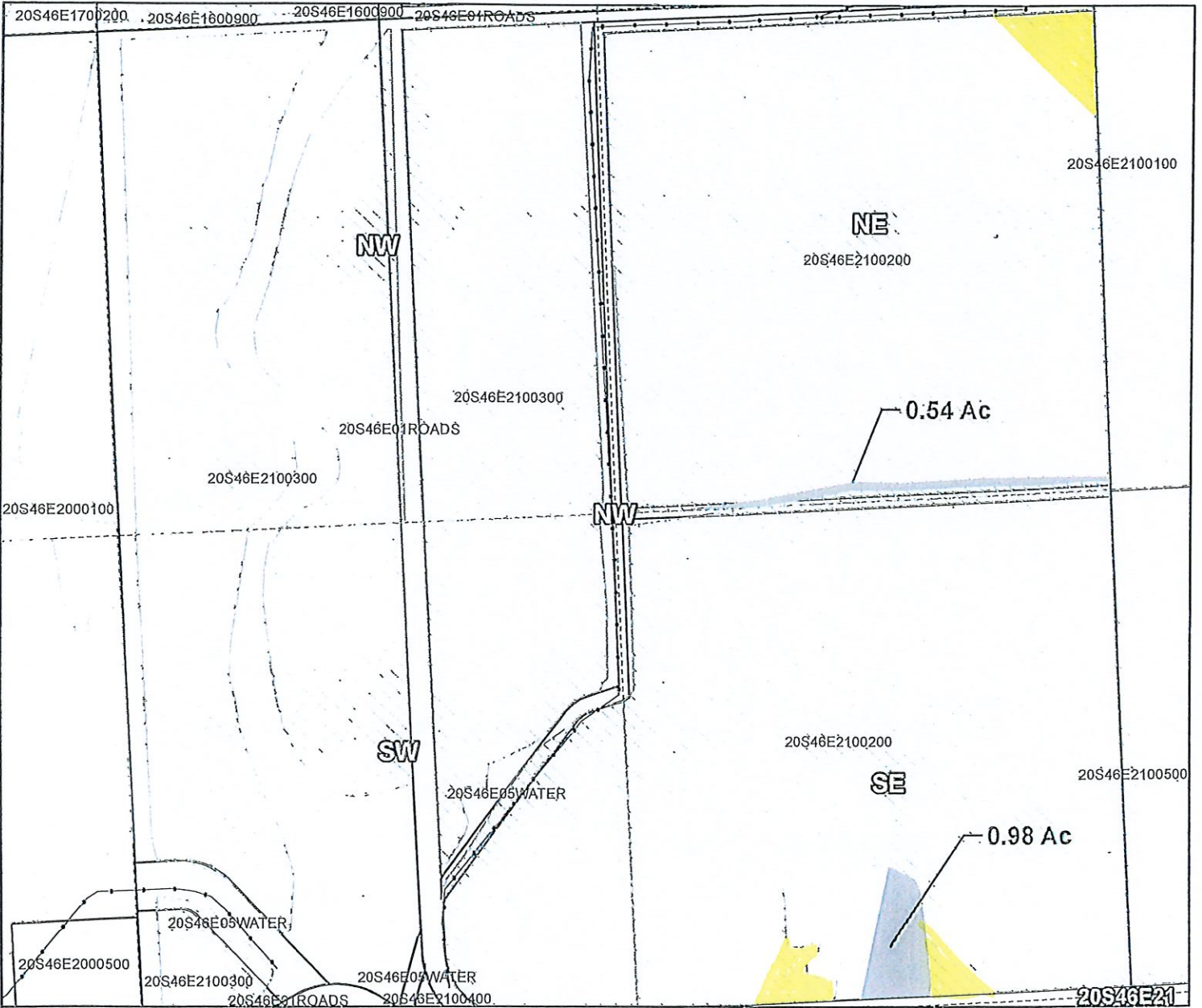
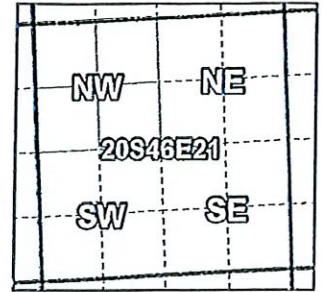
# Owyhee Irrigation District

## 2020 District Transfer Application Final Proof Map

T-13588

Certificates: 75691

for Kyler Clark



Taxlot 200, T20 R46 S21: 1.52 Acres On (Cert #75691)

- Pipelines and Canals
- Transfer
- Taxlots
- Primary Water Right
- OFF

1 inch = 400 feet

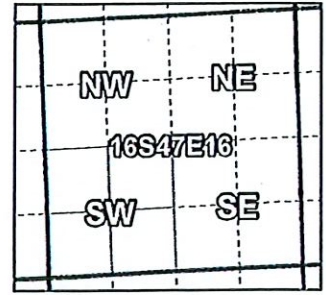
**SUPERSEDED**

# Owyhee Irrigation District 2020 District Transfer Application Final Proof Map

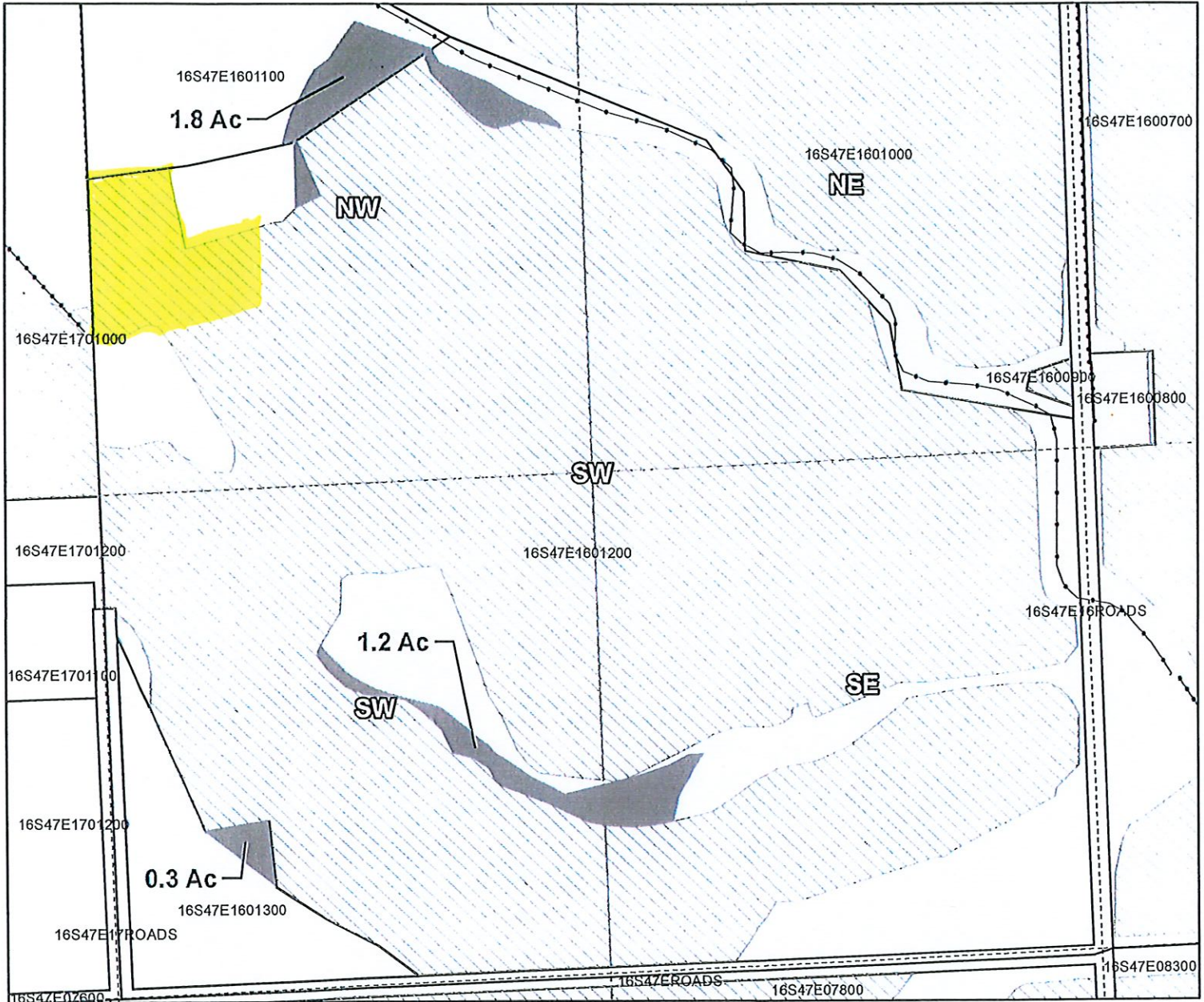
RECEIVED

OCT 24 2022

OWRD



Certificates: 75691  
for Tim McBride



Taxlot 1100 & 1200, T16 R47 S16: 3.3 Acres On (Cert #75691)

- Pipelines and Canals
- Transfer *ON*
- Taxlots
- Primary Water Right
- DFF



1 inch = 400 feet

Prepared by Owyhee Irrigation District | December 2020

# Owyhee Irrigation District 2020 District Transfer Application

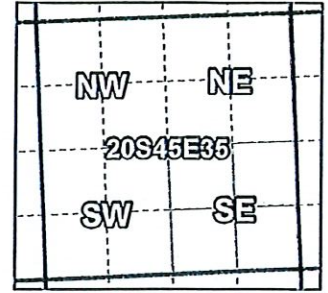
**SUPERSEDED**

Final Proof Map

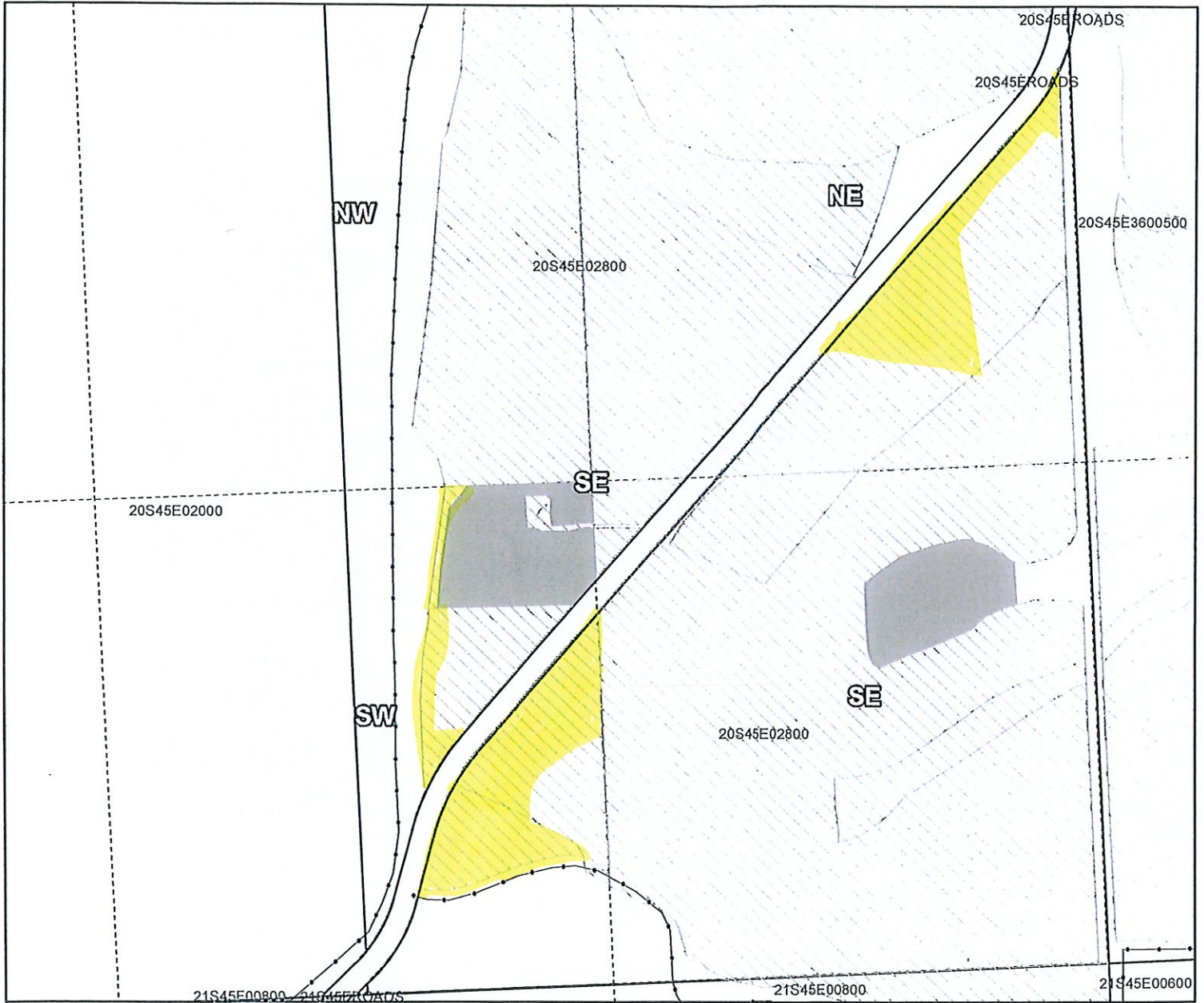
RECEIVED

OCT 3 4 2022

OWIRD



Certificates: 75691  
for Ken Hatfield



Taxlot 2800, T20 R45 S35: 4.7 Acres On (Cert #75691)

- Pipelines and Canals
- Transfer ON
- Taxlots
- Primary Water Right
- OFF



1 inch = 400 feet

Prepared by Owyhee Irrigation District | December 2020