

DESCHUTES COUNTY SEC.25 T15S R12E

SCALE - 1" = 400'



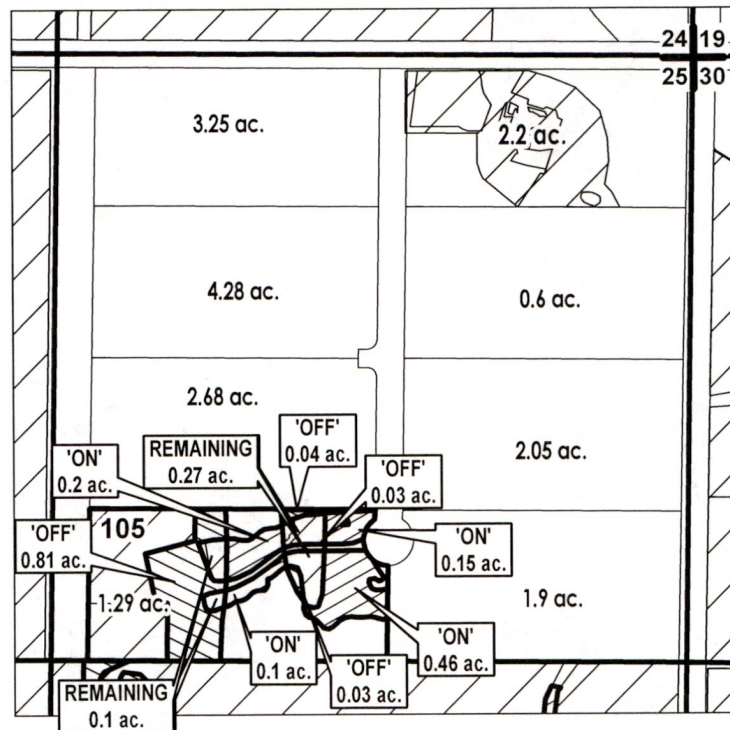
NE 1/4 OF THE NE 1/4

RECEIVED

APR 10 2023

OWRD

DISTRICT INTERNAL
NOTICE #: T-2023-007



# ac.	PARCELS W/ WATER RIGHTS
	EXISTING WATER RIGHTS
	ON LANDS
	OFF LANDS

"OFF/ON"

APPLICATION FOR WATER RIGHTS TRANSFER

NAME: King, Tommy/Alverta

TAXLOT #:105

0.91 ACRES



Date: 2/8/2023

14213

DESCHUTES COUNTY SEC.31 T17S R13E

SCALE - 1" = 400'



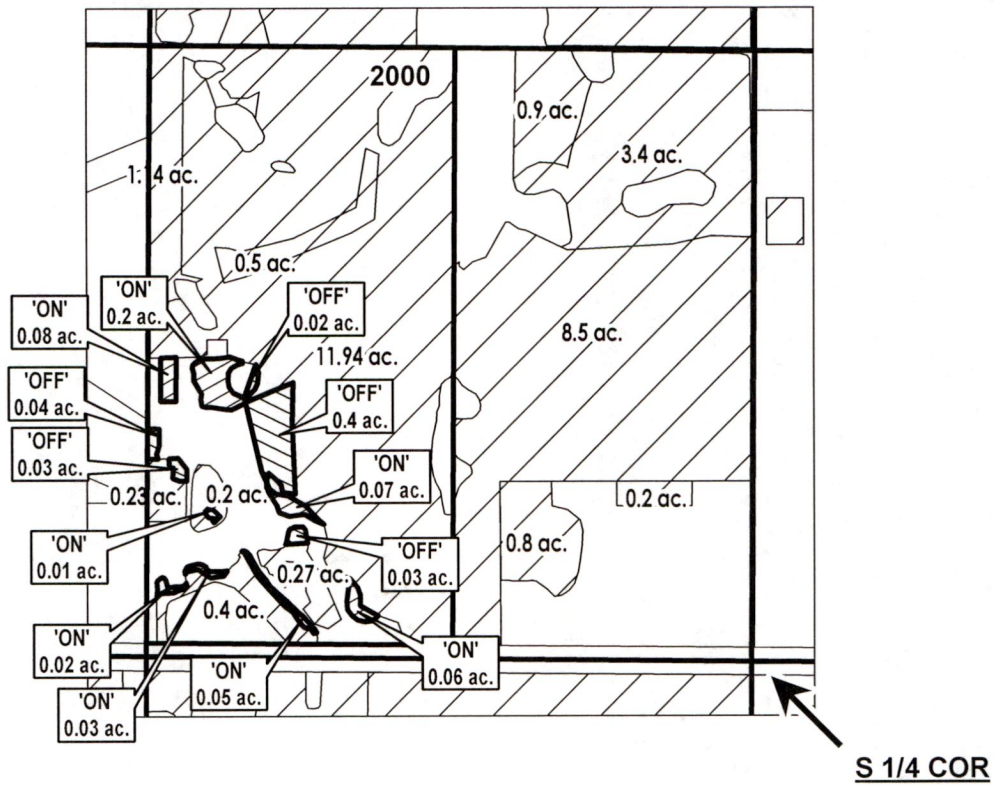
SE 1/4 OF THE SW 1/4

RECEIVED

APR 10 2023

OWRD

DISTRICT INTERNAL
NOTICE #: T-2023-004



	EXISTING WATER RIGHTS
	ON LANDS
	OFF LANDS

"OFF/ON"



APPLICATION FOR WATER RIGHTS TRANSFER

NAME: Tebault, Ashley BC Trustee of the Ashley BC Tebault Trust,
Dated March 28, 2013

TAXLOT #: 2000

0.52 ACRES

Date: 1/12/2023

DESCHUTES COUNTY
SEC.03 T15S R13E

SCALE - 1" = 400'



NW 1/4 OF THE SW 1/4

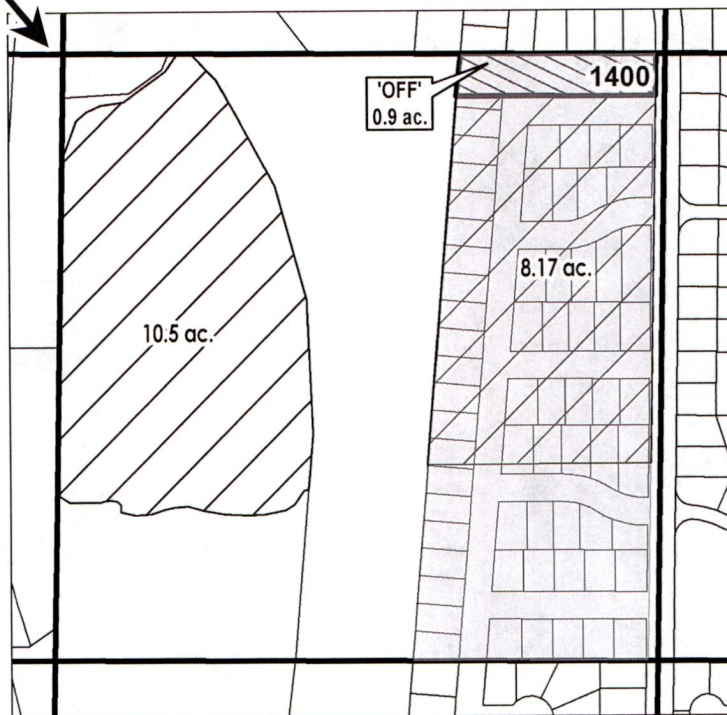
RECEIVED



APR 10 2023

OWRD


DISTRICT INTERNAL
NOTICE #: T-2023-001

W 1/4 COR



	EXISTING WATER RIGHTS
	OFF LANDS

"OFF"



APPLICATION FOR WATER RIGHTS TRANSFER

NAME: COID/Quitclaim

TAXLOT #: 1400

0.9 ACRES

Date: 12/8/2022

14213

CROOK COUNTY SEC.13 T15S R14E

RECEIVED

APR 10 2023

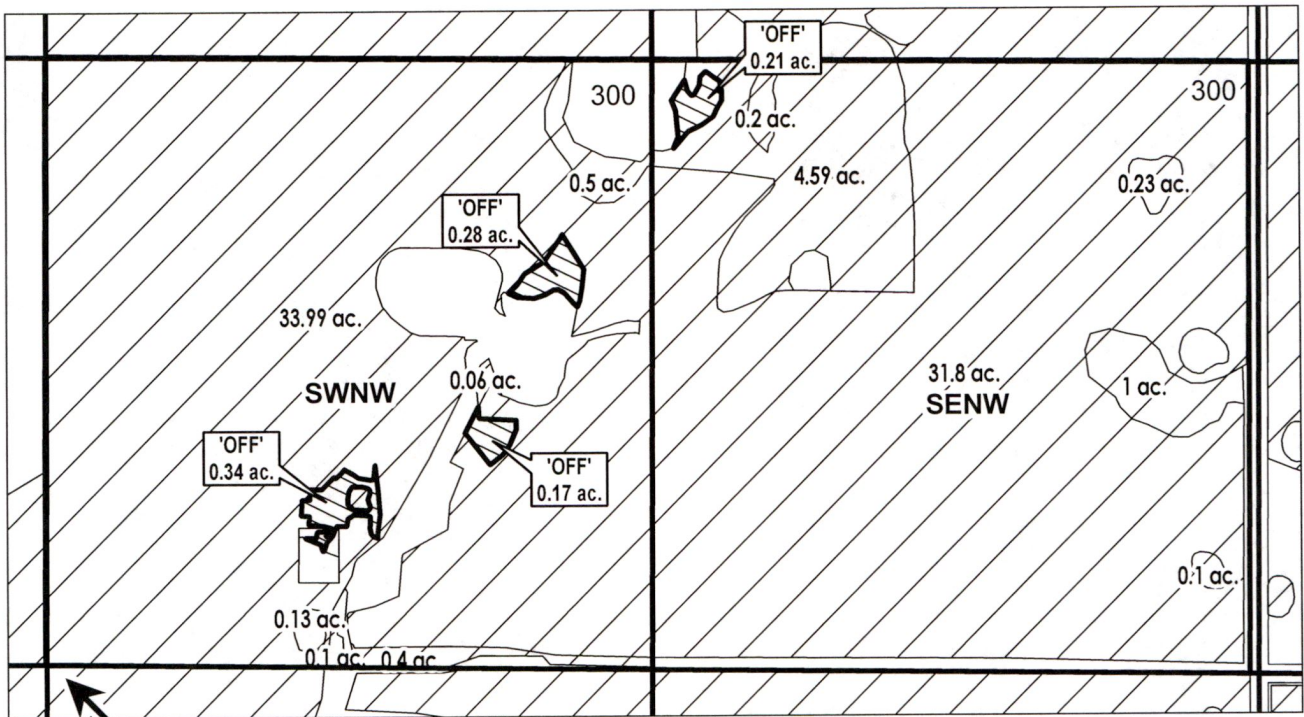
OWRD

SCALE - 1" = 400'



SW 1/4 OF THE NW 1/4; SE 1/4 OF THE NW 1/4

DISTRICT INTERNAL
NOTICE #: T-2023-008



W 1/4 COR

	EXISTING WATER RIGHTS
	OFF LANDS


"OFF"

APPLICATION FOR WATER RIGHTS TRANSFER

NAME: Cox, Gary/Rachel

TAXLOT #:300

1.0 ACRES



Date: 2/13/2023

14213

CROOK COUNTY SEC.05 T15S R15E

SCALE - 1" = 400'



NW 1/4 OF THE SW 1/4

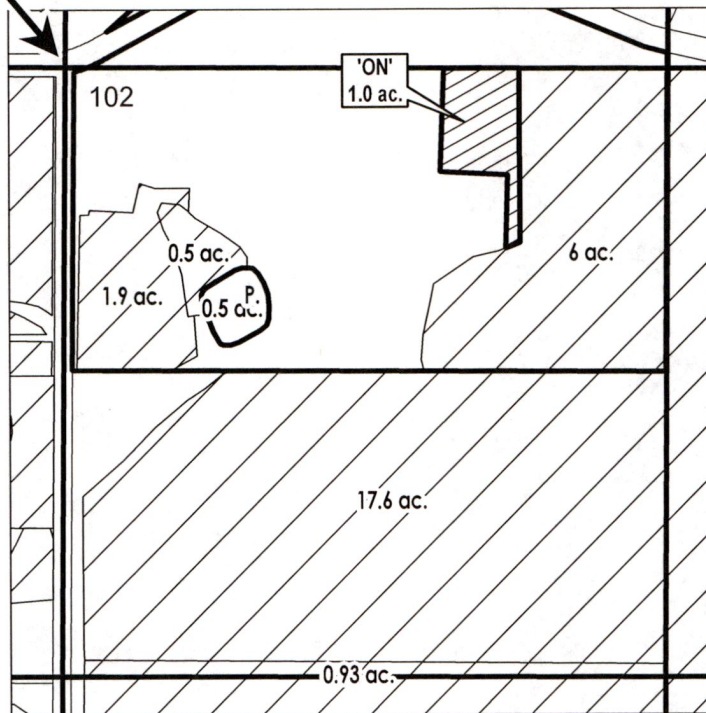
RECEIVED

APR 10 2023

OWRD


DISTRICT INTERNAL
NOTICE #: T-2023-008

W 1/4 COR



	POND
	EXISTING WATER RIGHTS
	ON LANDS

"ON"



APPLICATION FOR WATER RIGHTS TRANSFER

NAME: Holiday Revocable Trust

TAXLOT #:102

1.0 ACRES

Date: 2/13/2023

14213

CROOK COUNTY SEC.18 T15S R15E

SCALE - 1" = 400'



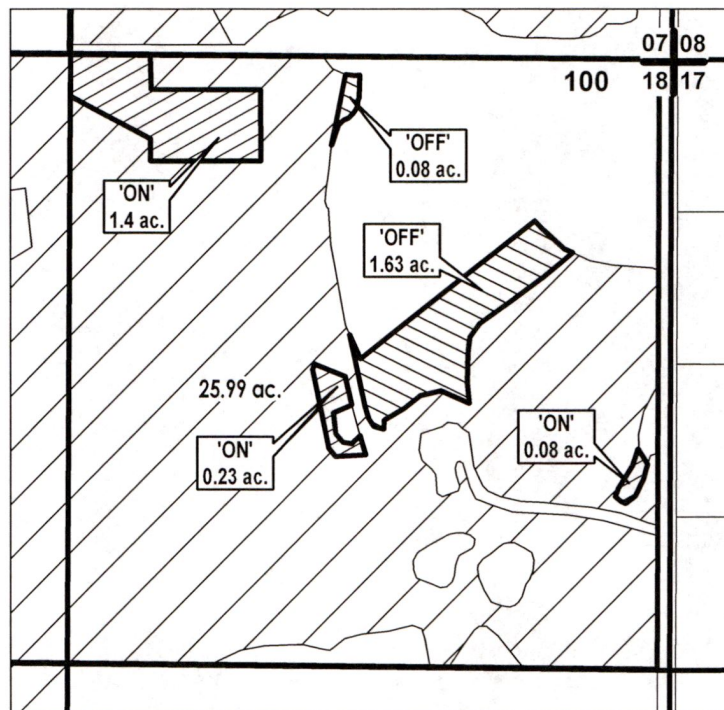
NE 1/4 OF THE NE 1/4




RECEIVED

APR 10 2023

OWRD

DISTRICT INTERNAL
NOTICE #: T-2023-006



	EXISTING WATER RIGHTS
	ON LANDS
	OFF LANDS

"OFF/ON"



APPLICATION FOR WATER RIGHTS TRANSFER

NAME: Fisher, Dave

TAXLOT #:100

1.71 ACRES

Date: 1/30/2023

14213

DESCHUTES COUNTY SEC.27 T17S R12E

SCALE - 1" = 400'

RECEIVED

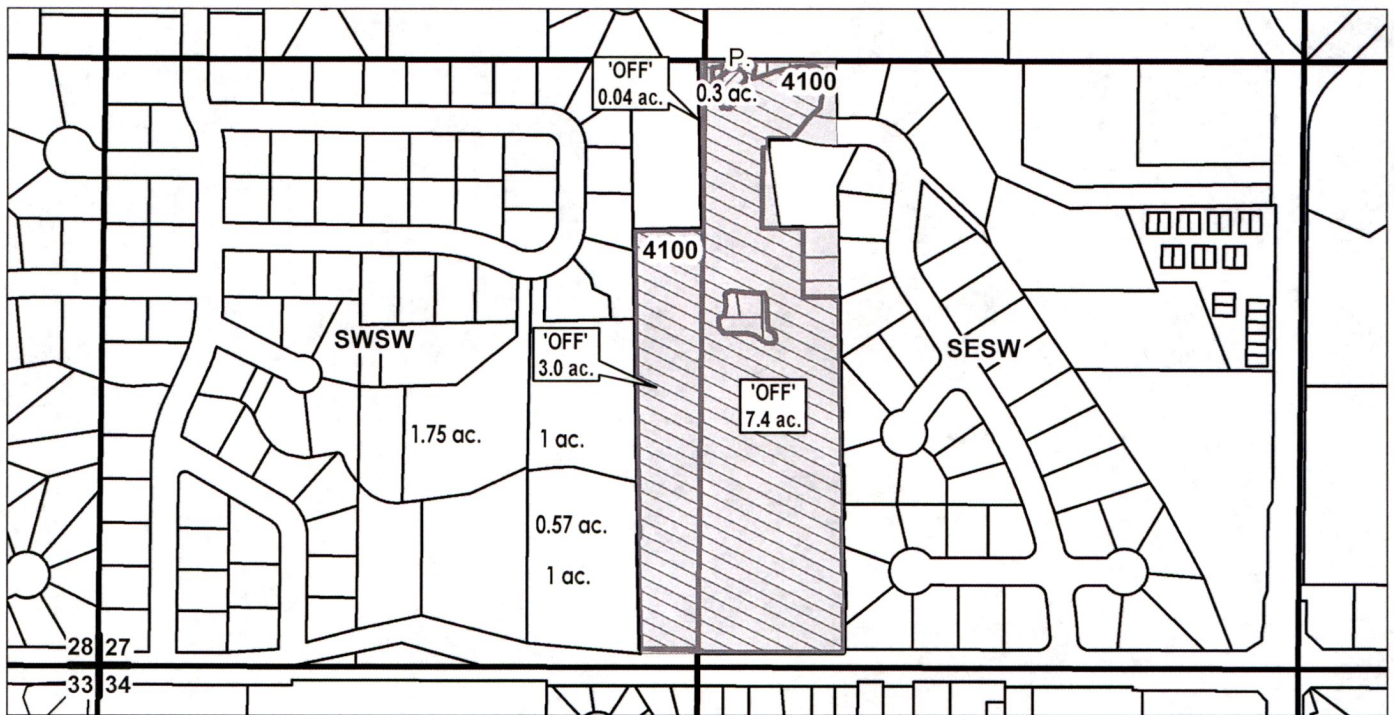
APR 10 2023

OWRD

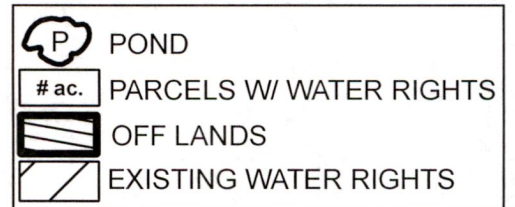


SW 1/4 OF THE SW 1/4; SE 1/4 OF THE SW 1/4

DISTRICT INTERNAL
NOTICE #: T-2023-010



"OFF" MAP



APPLICATION FOR WATER RIGHTS TRANSFER

NAME: Tyler Kelly Quitclaim

TAXLOT #: 4100

10.44 ACRES

Date: 2/22/2023

14213

DESCHUTES COUNTY SEC.28 T17S R12E

SCALE - 1" = 400'



NW 1/4 OF THE SE 1/4

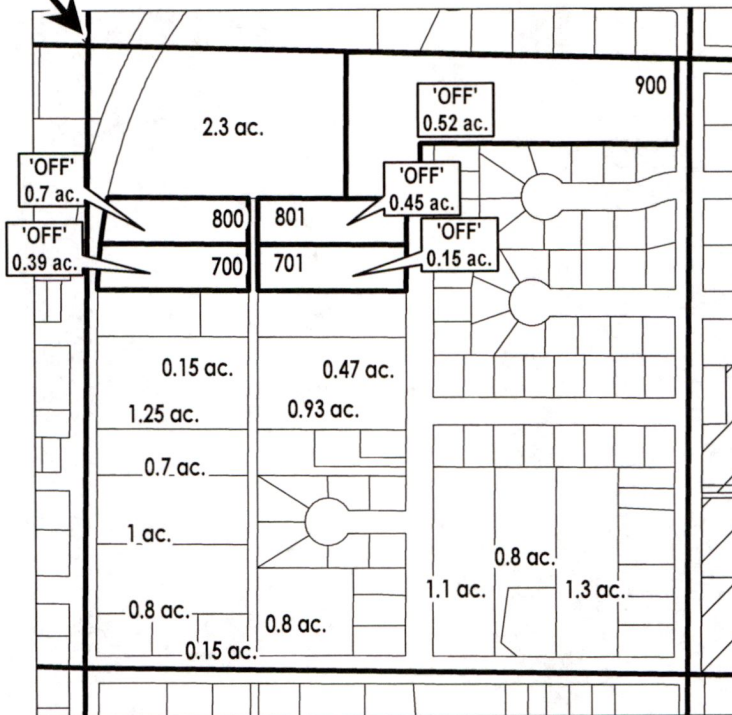
RECEIVED

APR 10 2023

OWRD

DISTRICT INTERNAL
NOTICE #: T-2023-009

C 1/4 COR



# ac.	'OFF' LAND PARCELS
# ac.	PARCELS W/ WATER RIGHTS

"OFF"



APPLICATION FOR WATER RIGHTS TRANSFER

NAME: Ellis, Dr William/Catherine

TAXLOT #: 700, 701, 800, 801, 900

2.21 ACRES

Date: 2/27/2023

DESCHUTES COUNTY SEC.11 T17S R12E

SCALE - 1" = 400'



NW 1/4 OF THE NE 1/4

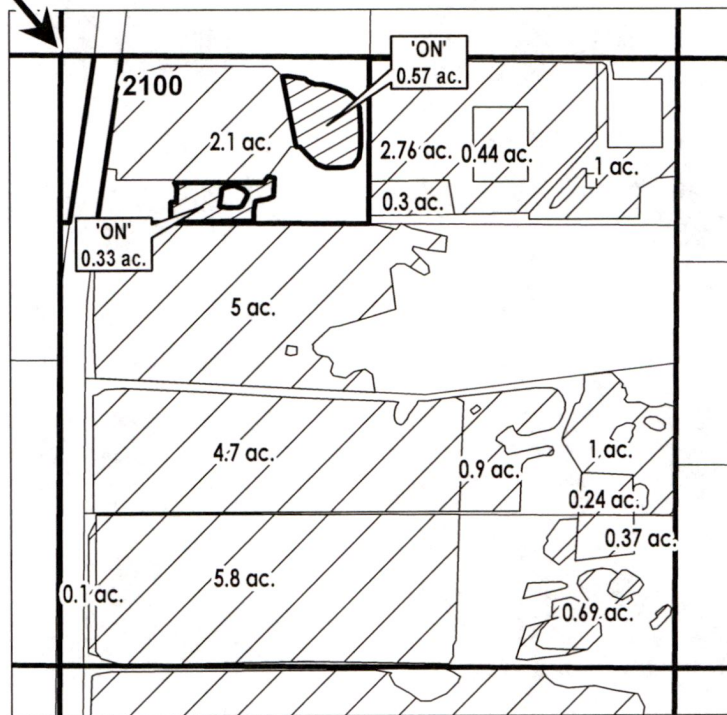
RECEIVED



APR 10 2023

OWRD

DISTRICT INTERNAL
NOTICE #: T-2023-001

N 1/4 COR



-  EXISTING WATER RIGHTS
-  ON LANDS

"ON"



APPLICATION FOR WATER RIGHTS TRANSFER

NAME: Deschutes Market LLC

TAXLOT #: 2100

0.9 ACRES

Date: 12/8/2022

14213

DESCHUTES COUNTY SEC.34 T17S R13E

SCALE - 1" = 400'



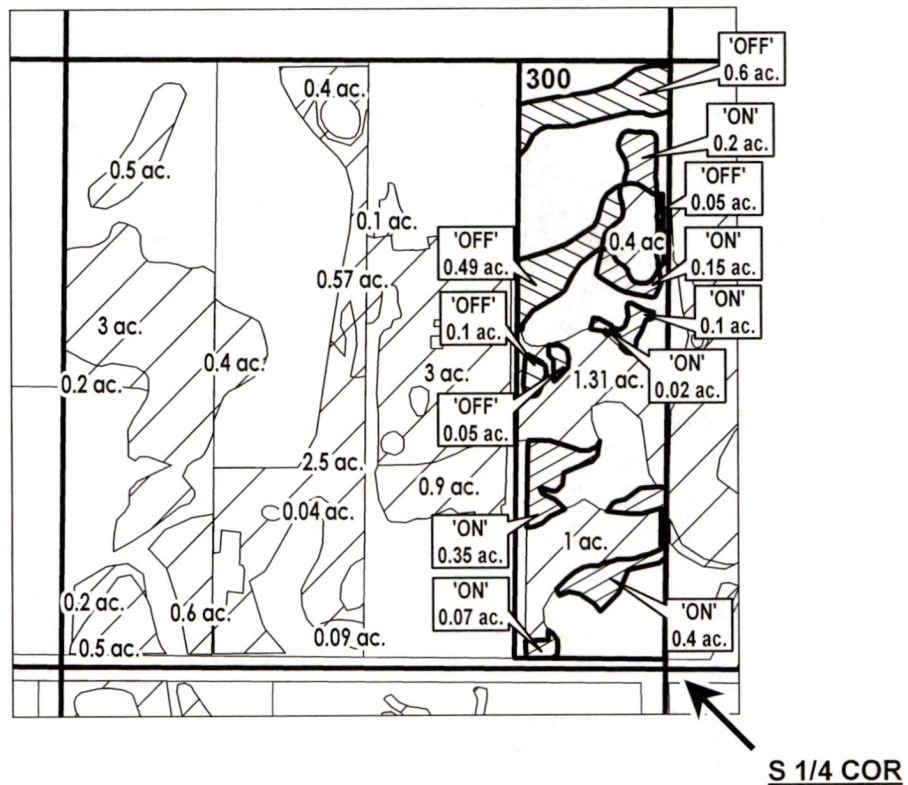
SE 1/4 OF THE SW 1/4

RECEIVED

APR 10 2023

OWRD

DISTRICT INTERNAL
NOTICE #: T-2023-005



Legend:

- EXISTING WATER RIGHTS
- ON LANDS
- OFF LANDS

"OFF/ON"



APPLICATION FOR WATER RIGHTS TRANSFER

NAME: Bret D. Matteis and Terill A. Matteis, Trustees, Bret D. and Terill A. Matteis Revocable Trust

TAXLOT #: 300

1.29 ACRES

Date: 1/20/2023

DESCHUTES COUNTY
SEC.07 T18S R14E

RECEIVED

APR 10 2023

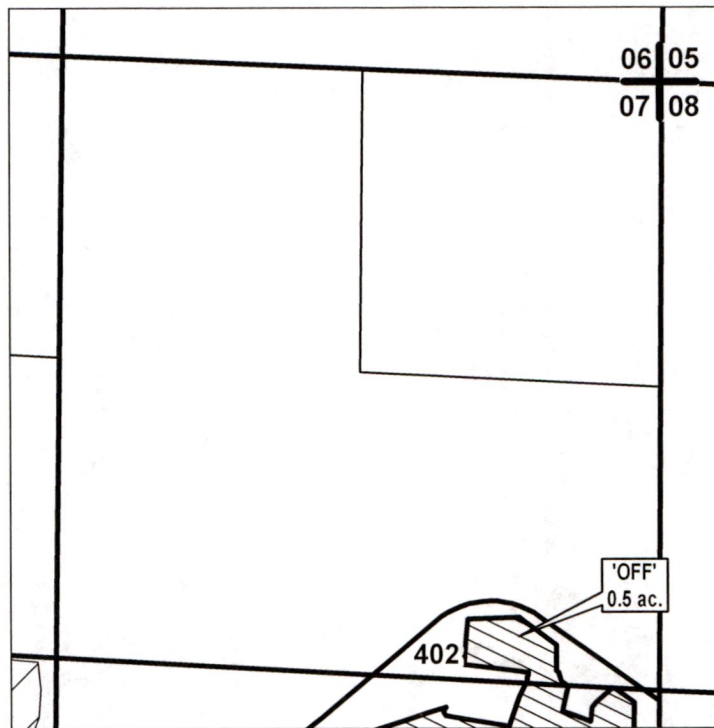
OWRD

SCALE - 1" = 400'



NE 1/4 OF THE NE 1/4

DISTRICT INTERNAL
NOTICE #: T-2023-010



	EXISTING WATER RIGHTS
	OFF LANDS

"OFF" MAP



APPLICATION FOR WATER RIGHTS TRANSFER

NAME: Kelly, Tyler/Jodie

TAXLOT #: 402

0.5 ACRES OFF

DATE: 2/22/2023

14213

DESCHUTES COUNTY SEC.10 T18S R13E

SCALE - 1" = 400'

RECEIVED

APR 10 2023

OWRD

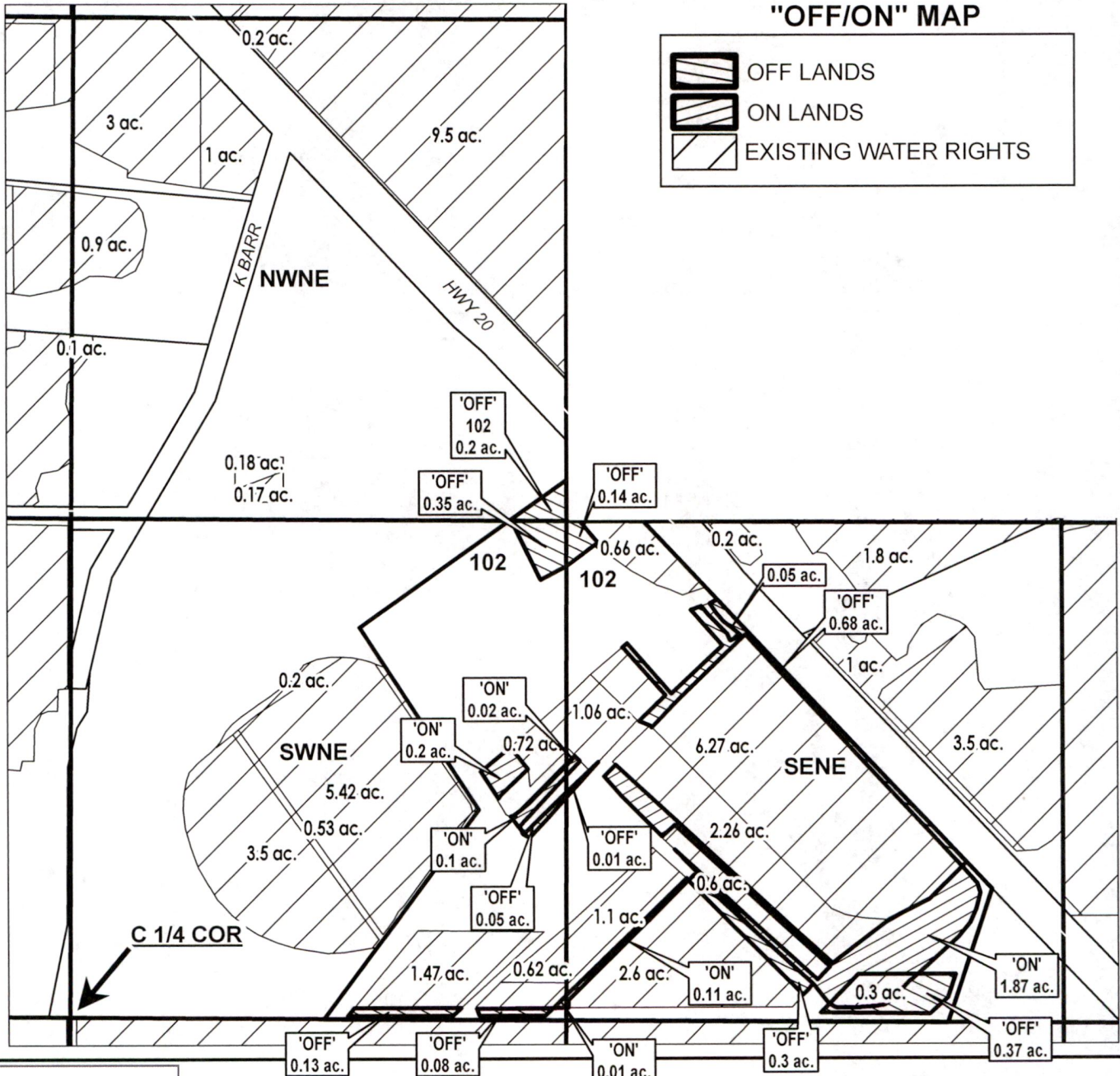
DISTRICT INTERNAL
NOTICE #: T-2023-011

NW 1/4 OF THE NE 1/4; SW 1/4 OF THE NE 1/4;
SE 1/4 OF THE NE 1/4



"OFF/ON" MAP

	OFF LANDS
	ON LANDS
	EXISTING WATER RIGHTS



APPLICATION FOR WATER RIGHTS TRANSFER

NAME: Weber, Timothy/Stacy

TAXLOT #: 102

2.31 ACRES



Date: 3/6/2023

14213

**DESCHUTES COUNTY
SEC.03 T18S R13E**

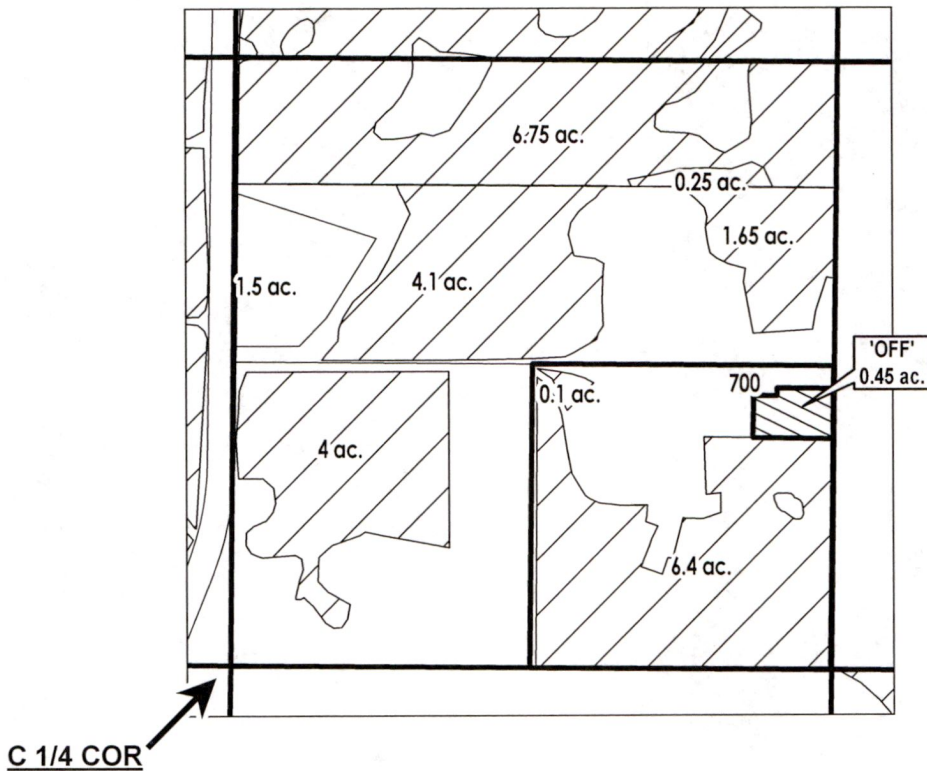
SCALE - 1" = 400'

RECEIVED
APR 10 2023
OWRD



SW 1/4 OF THE NE 1/4

DISTRICT INTERNAL
NOTICE #: T-2023-009



# ac.	PARCELS W/ WATER RIGHTS
	EXISTING WATER RIGHTS
	OFF LANDS

"OFF"



APPLICATION FOR WATER RIGHTS TRANSFER

NAME: COID/Quitclaim

TAXLOT #: 700

0.45 ACRES

Date: 2/28/2023

14213

DESCHUTES COUNTY SEC.11 T18S R13E

SCALE - 1" = 400'



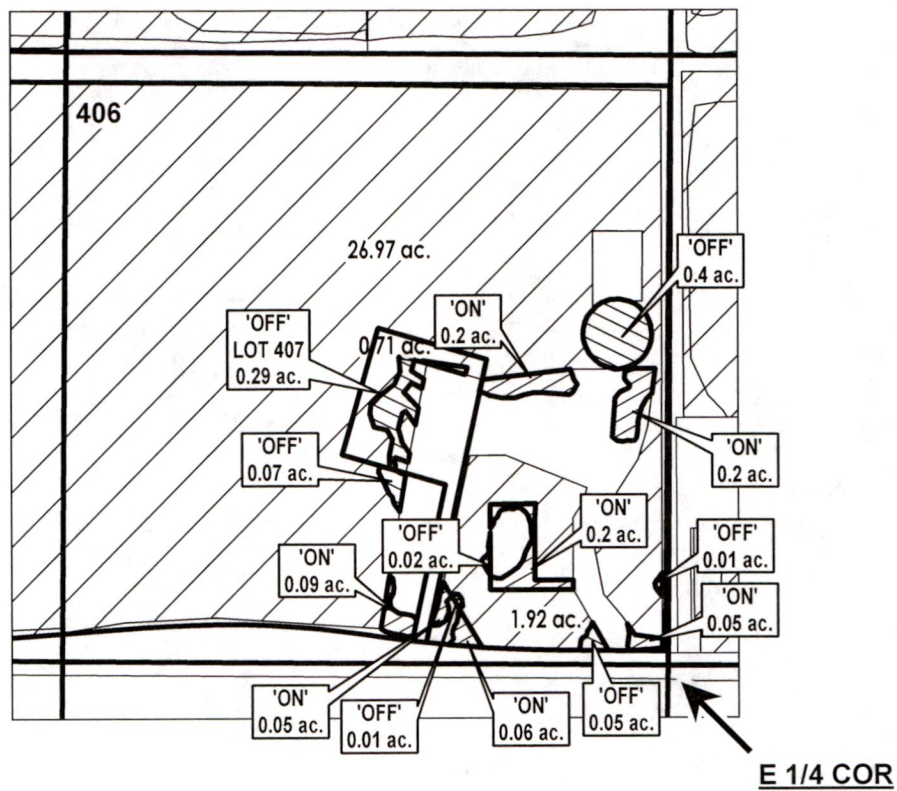
SE 1/4 OF THE NE 1/4

RECEIVED

APR 10 2023


OWRD

DISTRICT INTERNAL
NOTICE #: T-2023-002



"OFF/ON"

	EXISTING WATER RIGHTS
	ON LANDS
	OFF LANDS



APPLICATION FOR WATER RIGHTS TRANSFER

NAME: Rauch, Patricia/Barnes, Robin

TAXLOT #: 406, 407

0.85 ACRES

Date: 12/8/2022

14213

DESCHUTES COUNTY
SEC.07 T18S R14E

RECEIVED

APR 10 2023

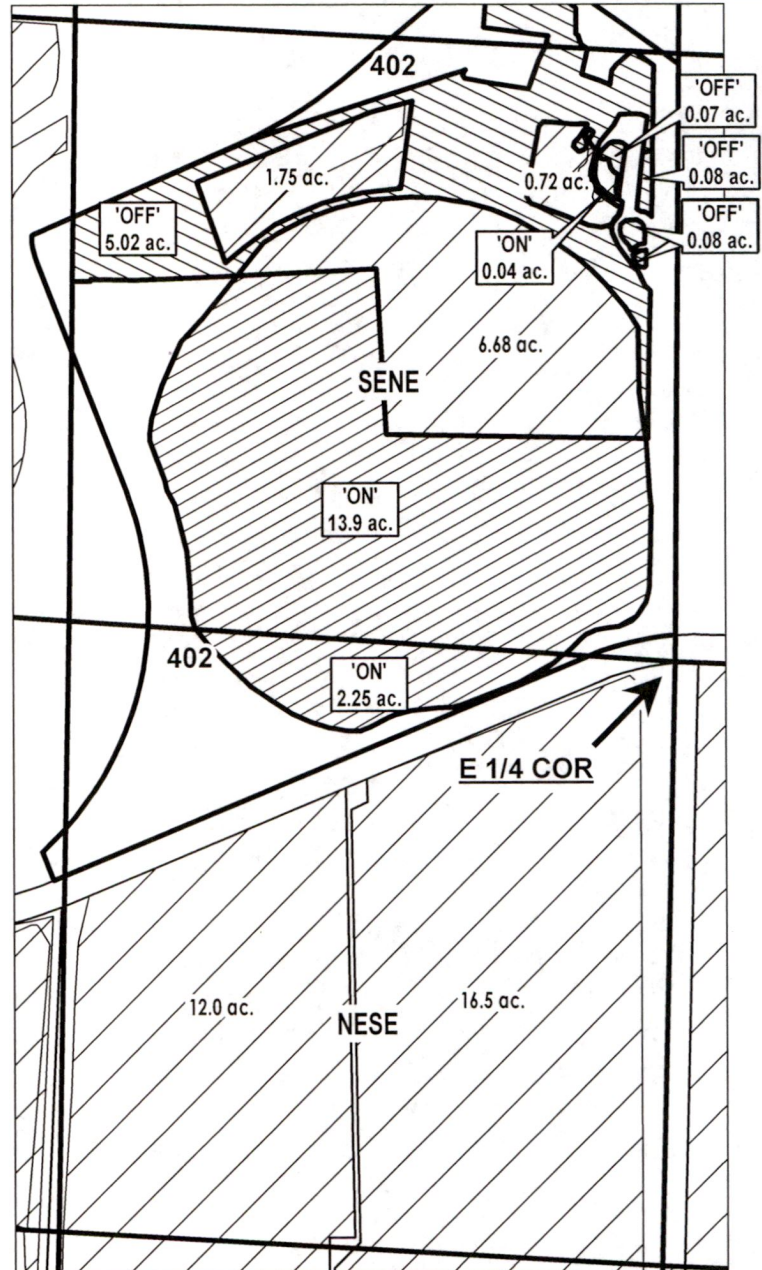
SCALE - 1" = 400'

OWRD



SE 1/4 OF THE NE 1/4; NE 1/4 OF THE SE 1/4

DISTRICT INTERNAL
NOTICE #: T-2023-010



"OFF/ON" MAP

	EXISTING WATER RIGHTS
	OFF LANDS
	ON LANDS



APPLICATION FOR WATER RIGHTS TRANSFER

NAME: Kelly, Tyler/Jodie

TAXLOT #: 402

5.25 ACRES OFF
16.19 ACRES ON

DATE: 2/22/2023

14213

DESCHUTES COUNTY SEC.04 T18S R13E

SCALE - 1" = 400'



NW 1/4 OF THE NE 1/4

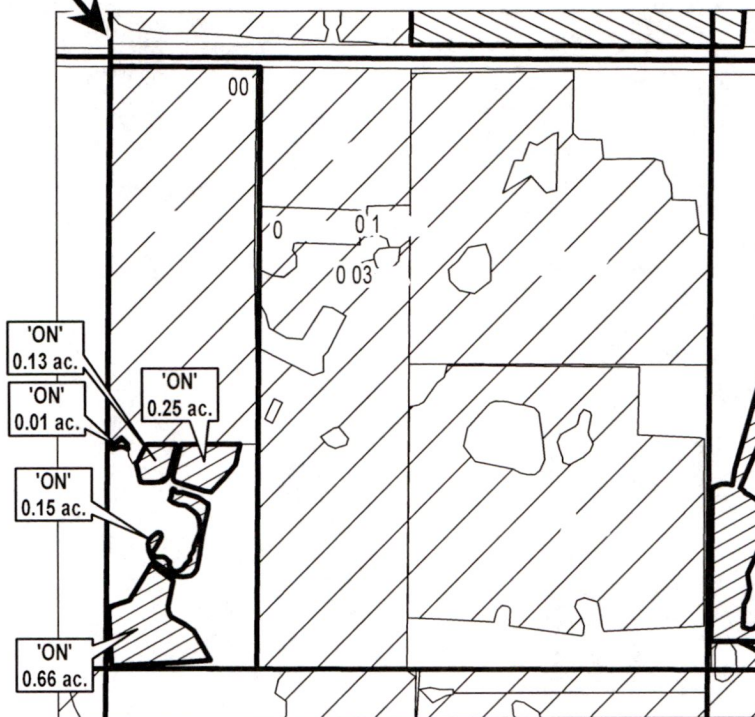
RECEIVED

APR 10 2023

OWRD

DISTRICT INTERNAL
NOTICE #: T-2023-009

C 1/4 COR



	EXISTING WATER RIGHTS
	ON LANDS

"ON"



APPLICATION FOR WATER RIGHTS TRANSFER

NAME: Simpson, Craig/Heidi

TAXLOT #: 700

1.2 ACRES

Date: 2/27/2023

14213

DESCHUTES COUNTY SEC.24 T17S R14E

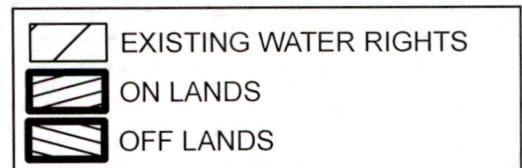
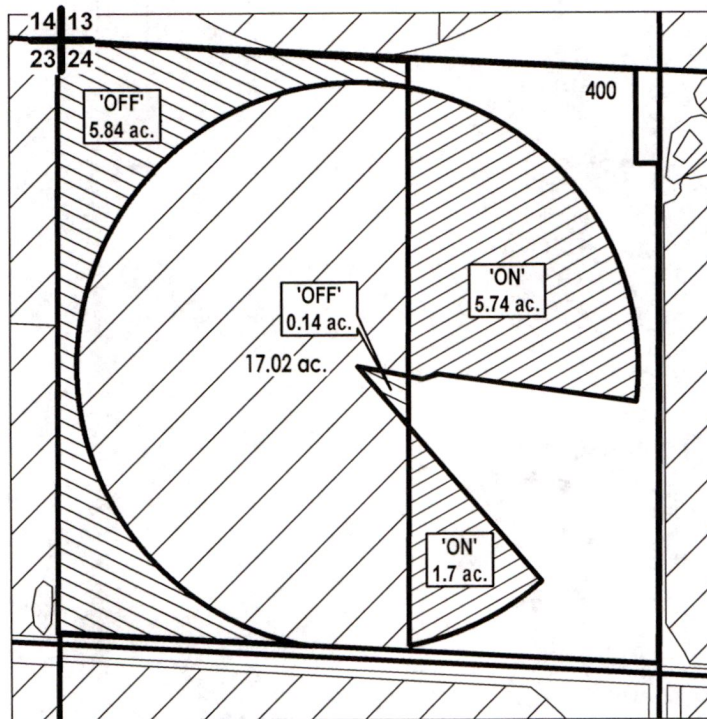
RECEIVED
APR 10 2023
OWRD

SCALE - 1" = 400'



NW 1/4 OF THE NW 1/4

DISTRICT INTERNAL
NOTICE #: T-2023-009



"OFF/ON"

APPLICATION FOR WATER RIGHTS TRANSFER

NAME: Littleton Family Trust

TAXLOT #: 400

5.98 ACRES "OFF"
7.44 ACRES "ON"



Date: 2/28/2023

14213

DESCHUTES COUNTY SEC.02 T18S R13E

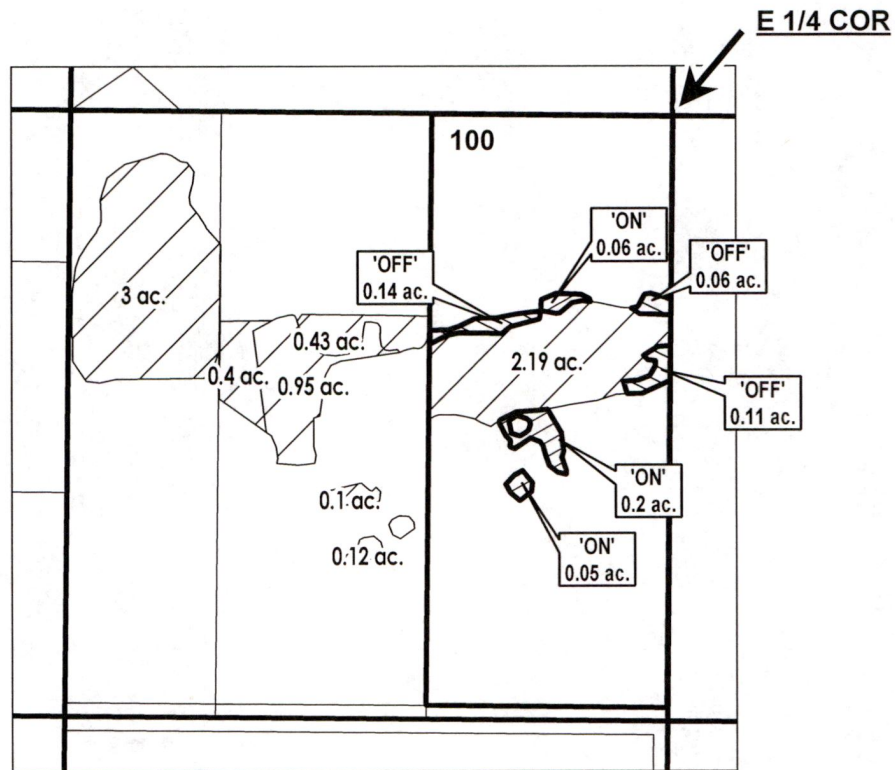
RECEIVED
APR 10 2023
OWRD

SCALE - 1" = 400'



NE 1/4 OF THE SE 1/4

DISTRICT INTERNAL
NOTICE #: T-2023-003



	EXISTING WATER RIGHTS
	ON LANDS
	OFF LANDS

"OFF/ON"



APPLICATION FOR WATER RIGHTS TRANSFER

NAME: Alec S. Hamilton, Trustee of the Alec Hamilton Trust

TAXLOT #: 100

0.31 ACRES

Date: 12/12/2022

14213