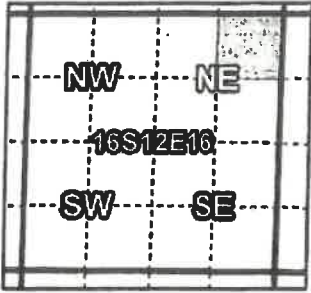


# Swalley Irrigation District

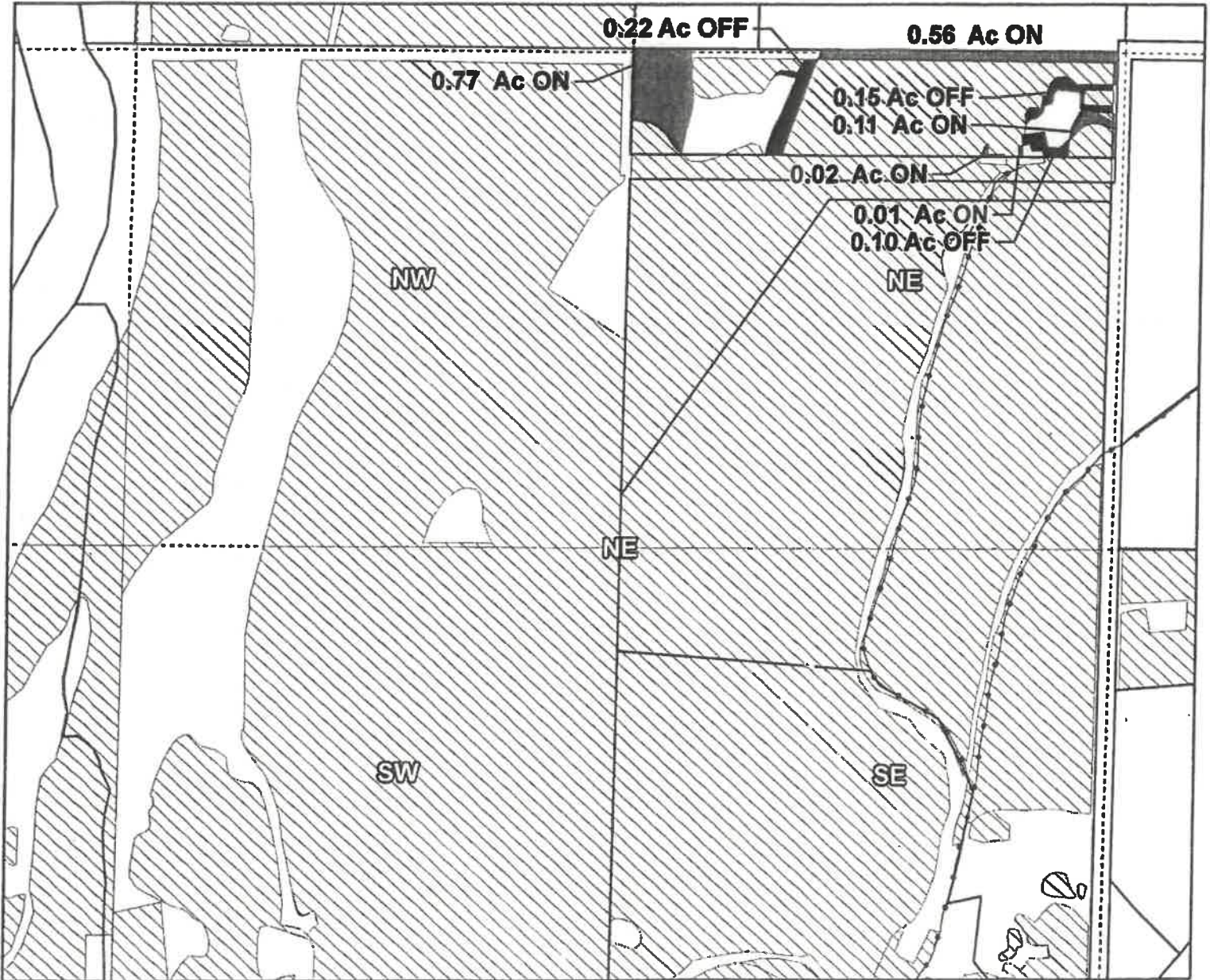
## 2022 District Transfer Application "On/Off" Map

E-RECEIVED  
4/26/2023  
OWRD

E-RECEIVED  
01/17/2023  
OWRD



**Certificates: 74145**  
for Thornton Brown Trust



00100  
Taxlot 1612160000100, 16-12-16-NE-NE-01000: 1.47 Acres On, 6.97 Acres Total  
Taxlot 1612160000100, 16-12-16-NE-NE-01000: 0.47 Acres Off, 6.50 Acres Remaining  
00100

- Pipelines and Canals
- Transfer - ON
- Transfer - OFF
- ▨ Primary Water Right
- Taxdots

**16-12-16 NENE**

S/B TL 100



1 inch = 400 feet

**OFF & ON**

Prepared by Swalley Irrigation District | December 2022

T-14150

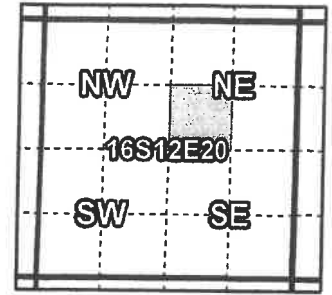
**T-14150**



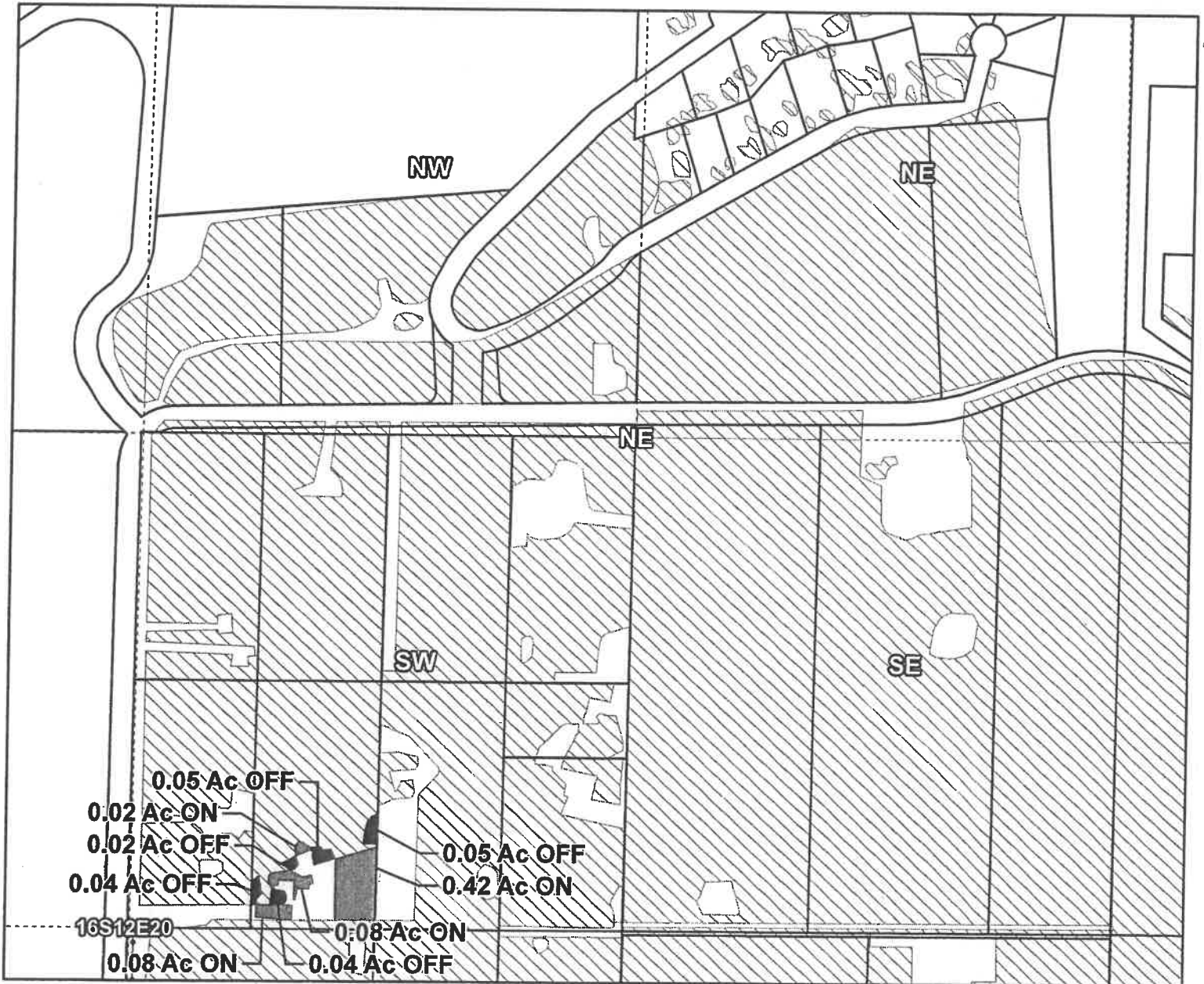
# Swalley Irrigation District

## 2022 District Transfer Application "On/Off" Map

E-RECEIVED  
01/17/2023  
OWRD



**Certificates: 74145**  
for David and Janet Paton



Taxlot 1612200000601, 16-12-20-SW/NE-00601: 0.60 Acres On, 4.60 Acres Total  
 Taxlot 1612200000601, 16-12-20-SW/NE-00601: 0.20 Acres Off, 4.40 Acres Remaining

- Pipelines and Canals
- Transfer - ON
- Transfer - OFF
- ▨ Primary Water Right
- Taxlots

# 16-12-20 SWNE



## OFF & ON

1 inch = 400 feet

Prepared by Swalley Irrigation District | December 2022

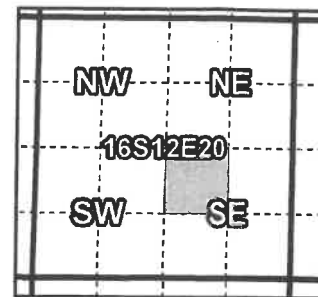
# T-14150



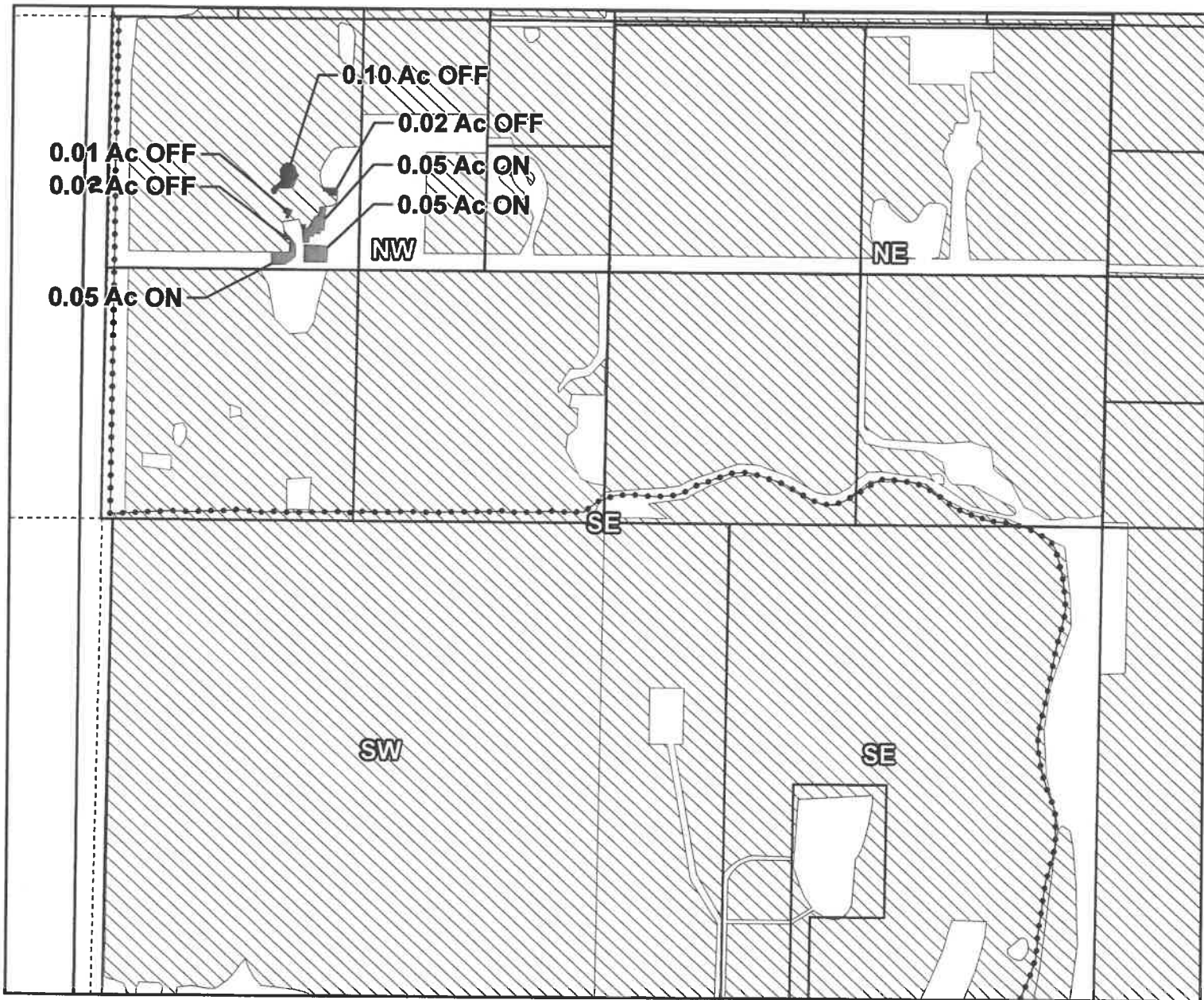
# Swalley Irrigation District

## 2022 District Transfer Application "On/Off" Map

E-RECEIVED  
01/17/2023  
OWRD



**Certificates: 74145**  
for Warner Revocable Trust



Taxlot 1612200001200, 16-12-20-NW/SE-01200: 0.15 Acres On, 0.15 Acres Total  
Taxlot 1612200001200, 16-12-20-NW/SE-01200: 0.15 Acres Off, 0.00 Acres Remaining

- Pipelines and Canals
- Transfer - ON
- Transfer - OFF
- ▨ Primary Water Right
- Taxlots

# 16-12-20 NWSE

## OFF & ON



1 inch = 400 feet

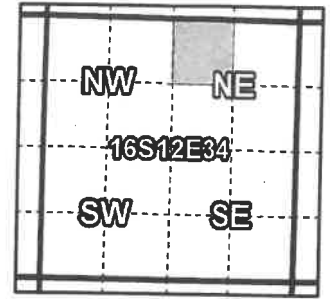
Prepared by Swalley Irrigation District | November 2022

T-14150

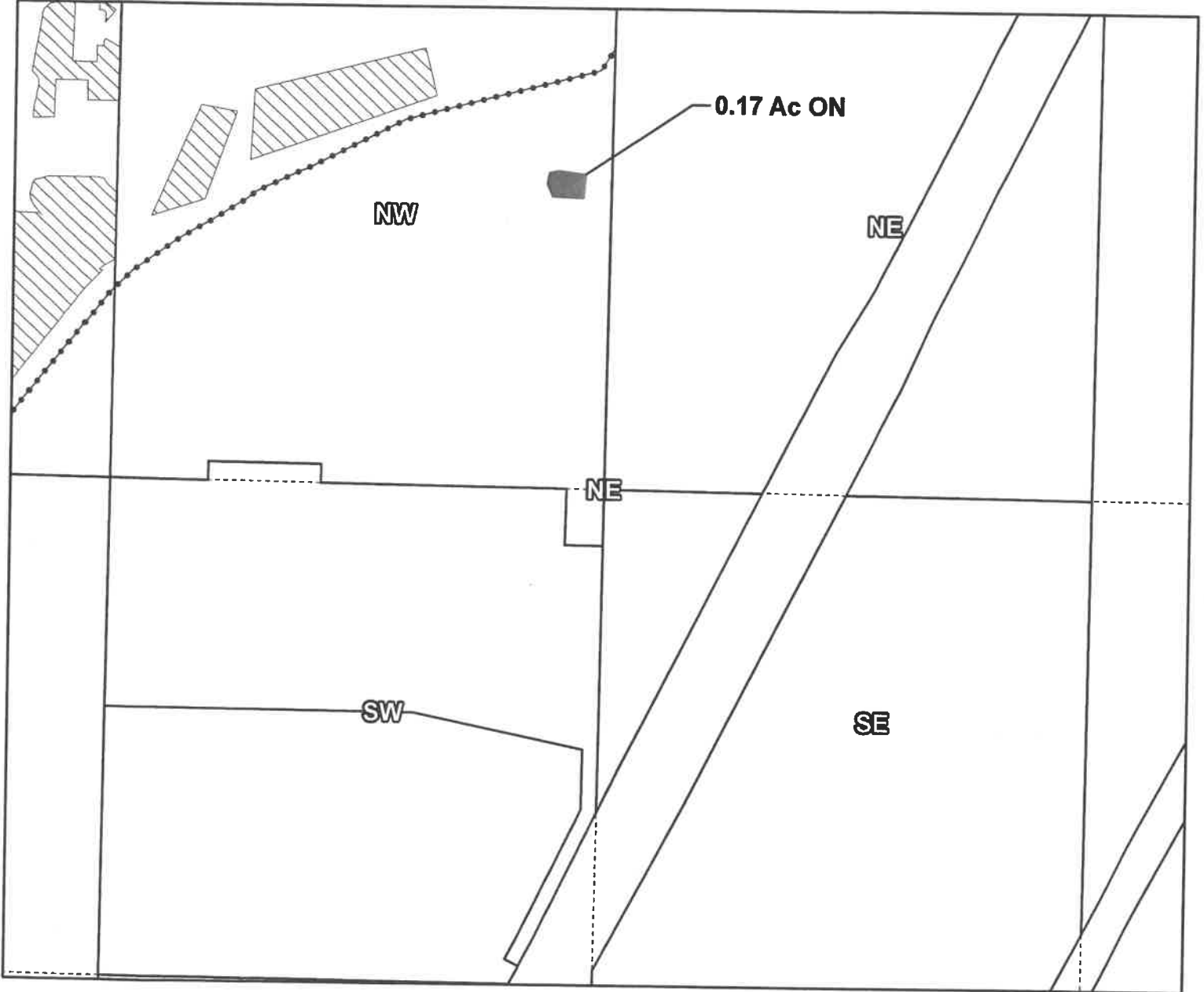
# Swalley Irrigation District

## 2022 District Transfer Application "On" Map

E-RECEIVED  
01/17/2023  
OWRD



**Certificates: 74145**  
for BSK Ventures/Kyle Wilson



Taxlot 1612340000200, 16-12-34-NW/NE-00200: 0.17 NUR Acres On, 0.17 NUR Acres Total, 2.45 IR Acres Total

- Pipelines and Canals
- Transfer
- ▨ Primary Water Right
- Taxlots

# 16-12-34 NWNE



## ON

# NURSERY

1 inch = 400 feet

Prepared by Swalley Irrigation District | November 2022

# T-14150

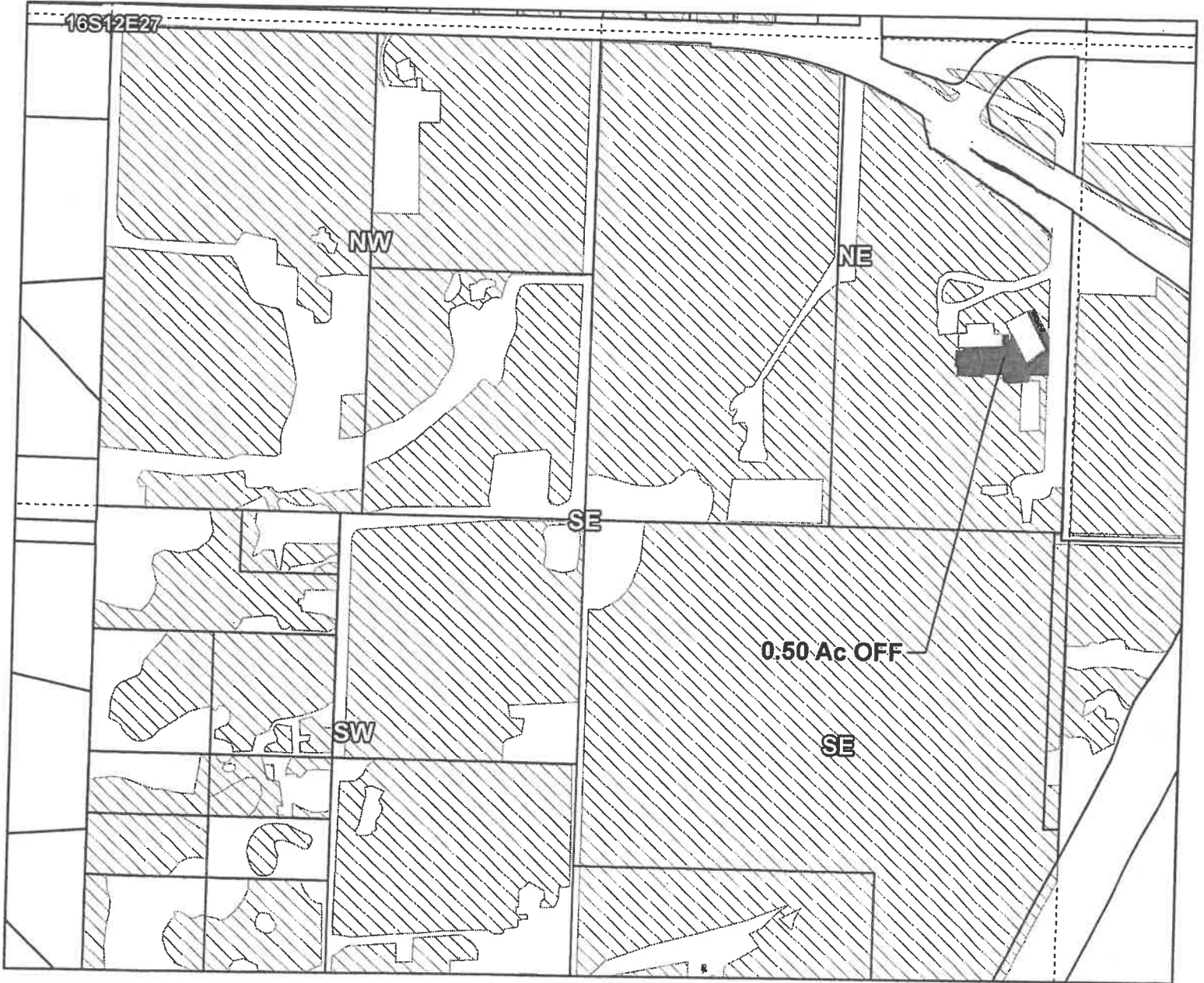
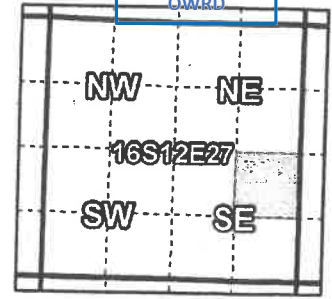


# Swalley Irrigation District

## 2022 District Transfer Application "Off" Quitclaim map

E-RECEIVED  
01/17/2023  
QWR/D

Certificates: 74145



Taxlot 161227D000100, 16-12-27-NE/SE-00100: 0.50 Acres Off, 9.91 Acres Remaining

# 16-12-27 NESE

- Pipelines and Canals
- Transfer
- ▨ Primary Water Right
- Taxlots



## OFF

1 inch = 400 feet

Prepared by Swalley Irrigation District | May 2022

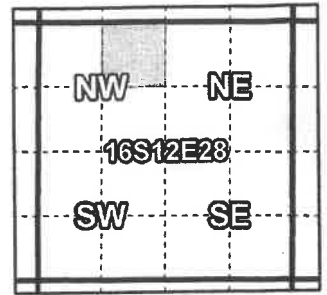
# T-14150



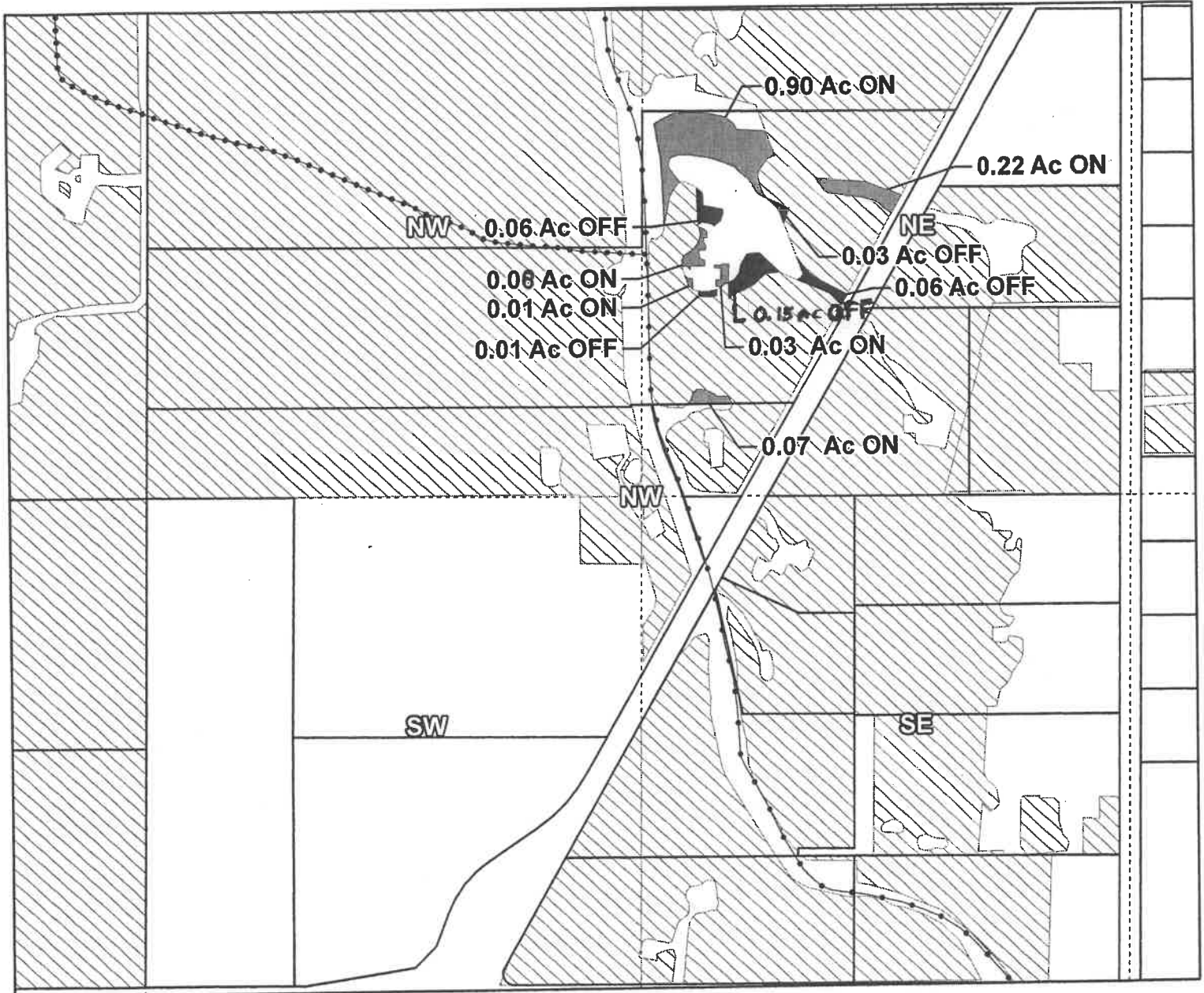
# Swalley Irrigation District

## 2022 District Transfer Application "On/Off" Map

E-RECEIVED  
01/17/2023  
OWRD



**Certificates: 74145**  
for Matthew Higgins



Taxlot 1612280000100, 16-12-28-NE-NW-00100: 1.31 Acres On, 8.52 Acres Total  
Taxlot 1612280000100, 16-12-28-NE-NW-00100: 0.31 Acres Off, 8.21 Acres Remaining

# 16-12-28 NENW

- Pipelines and Canals
- Transfer - ON
- Transfer - OFF
- Primary Water Right
- Taxlots



1 inch = 400 feet

## OFF & ON

Prepared by Swalley Irrigation District | December 2022

# T-14150



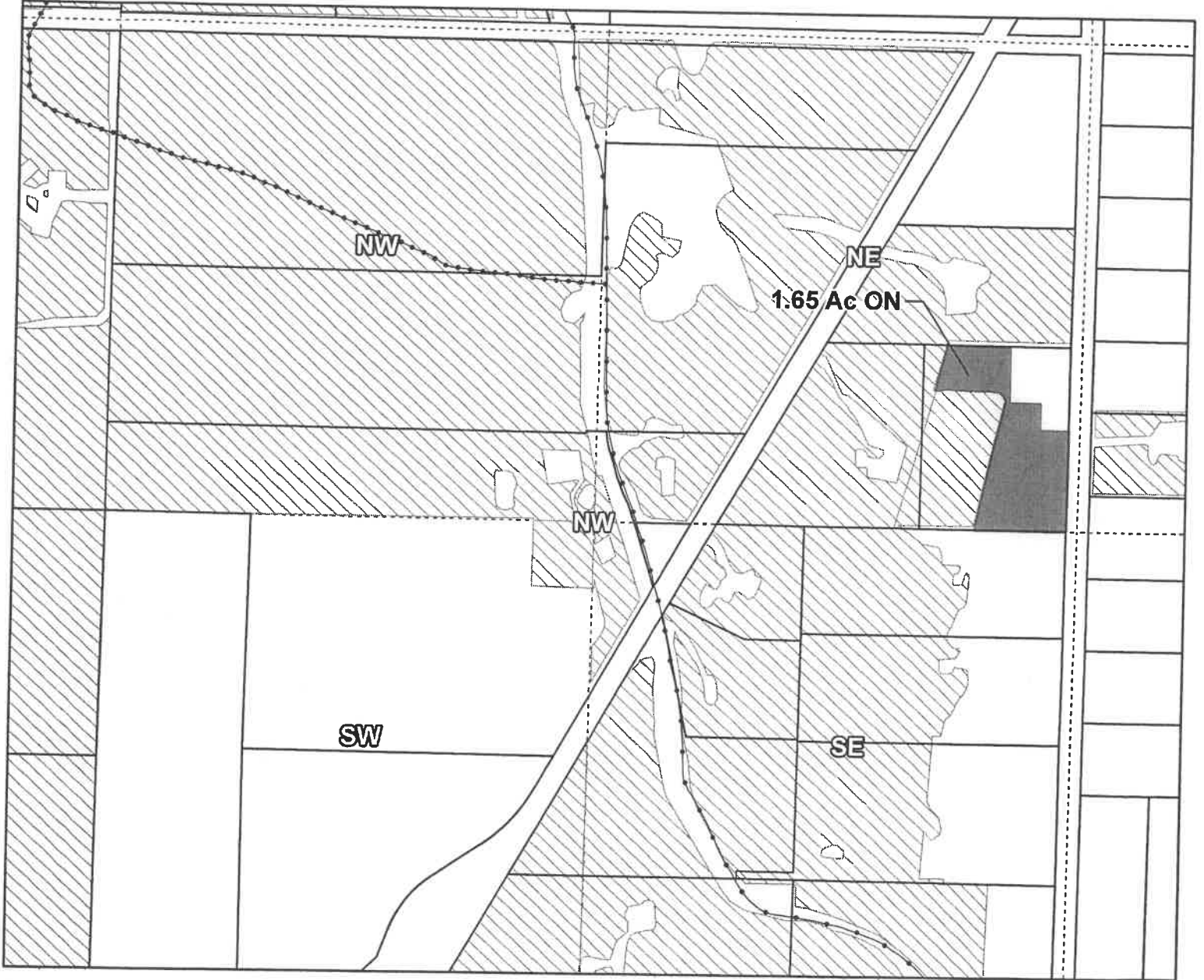
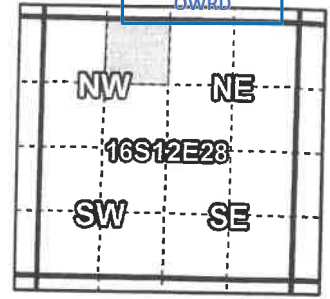
# Swalley Irrigation District

## 2022 District Transfer Application "On" Map

E-RECEIVED  
01/17/2023  
QWR/D

**Certificates: 74145**

for Tappouni, Christopher and Anne



Taxlot 1612280000802, 16-12-28-NE/NW-00802: 1.65 Acres On, 3.65 Acres Total

# 16-12-28 NENW



## ON

1 inch = 400 feet

Prepared by Swalley Irrigation District | October 2022

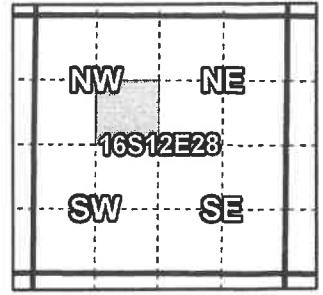
# T-14150



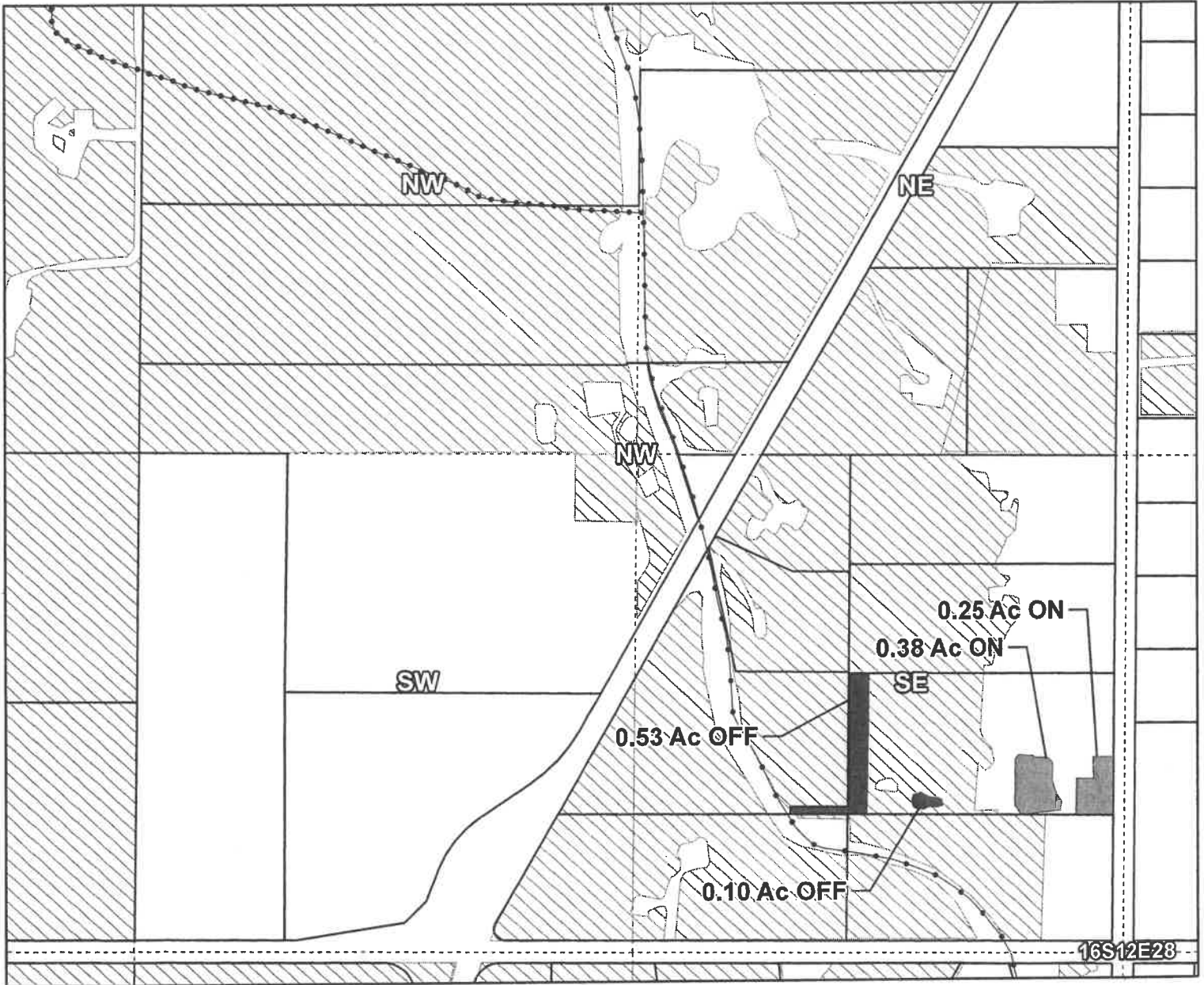
# Swalley Irrigation District

## 2022 District Transfer Application "On/Off" Map

E-RECEIVED  
01/17/2023  
OWRD



**Certificates: 74145**  
for Yuki Nelson



Taxlot 1612280000303, 16-12-28-SE/NW-00303: 0.63 Acres On, 3.76 Acres Total  
Taxlot 1612280000303, 16-12-28-SE/NW-00303: 0.63 Acres Off, 3.13 Acres Remaining

- Pipelines and Canals
- Transfer - ON
- Transfer - OFF
- Primary Water Right
- Taxlots

# 16-12-28 SENW



1 inch = 400 feet

## OFF & ON

Prepared by Swalley Irrigation District | November 2022

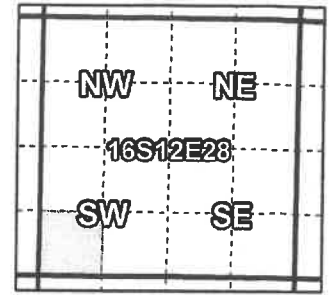
# T-14150



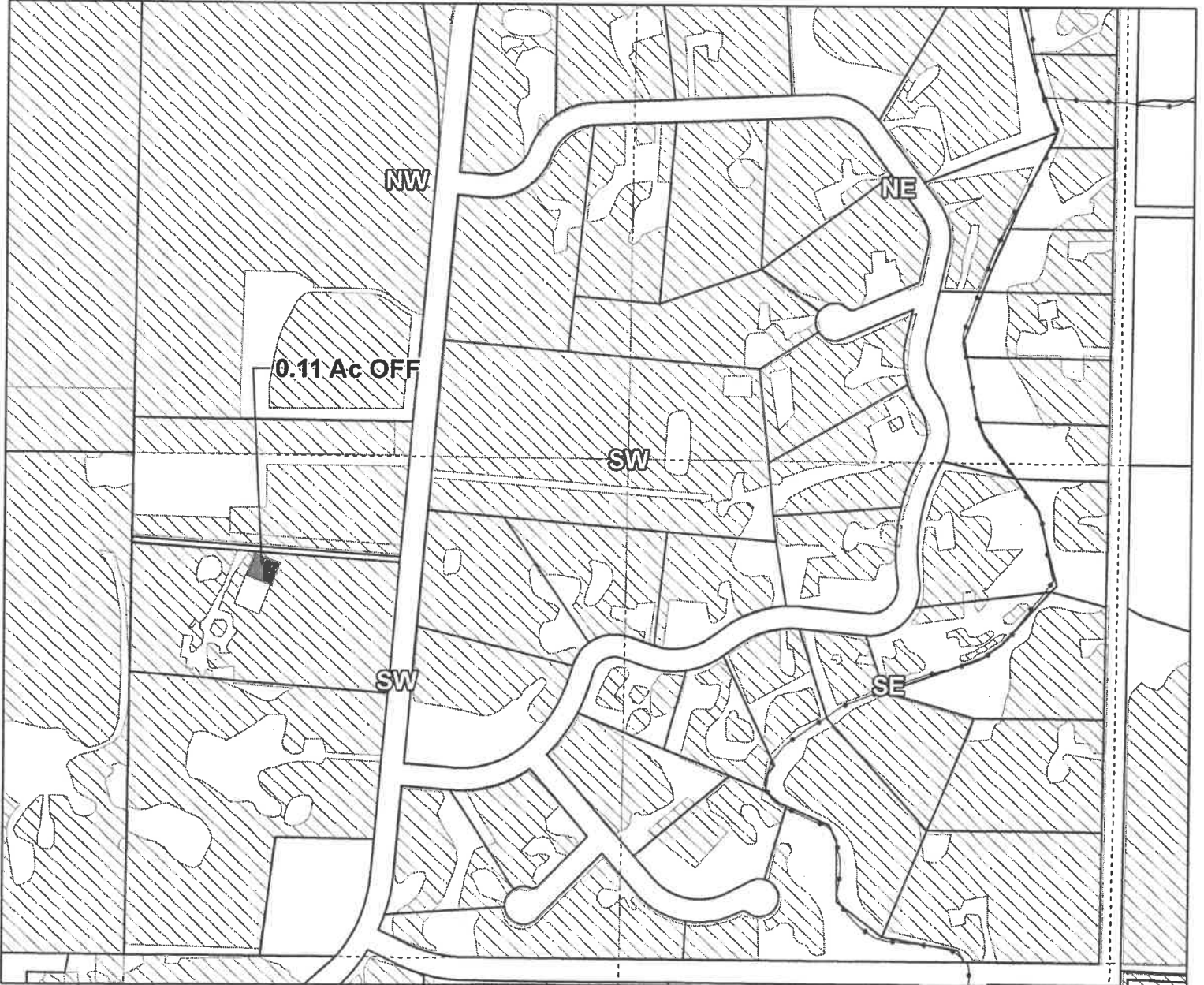
# Swalley Irrigation District

## 2022 District Transfer Application "Off" Quitclaim Map

E-RECEIVED  
01/17/2023  
OWRD



Certificates: 74145



Taxlot 161228C005101, 16-12-28-SW/SW-05101: 0.11 Acres Off, 4.67 Acres Remaining

- Pipelines and Canals
- Transfer
- ▨ Primary Water Right
- Taxlots

# 16-12-28 SWSW



1 inch = 400 feet

## OFF

Prepared by Swalley Irrigation District | May 2022

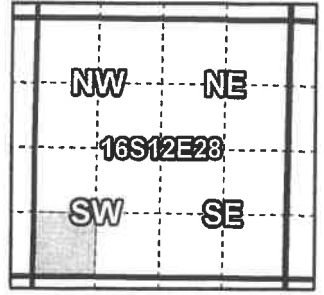
# T-14150



# Swalley Irrigation District

## 2022 District Transfer Application Quitclaim Map

E-RECEIVED  
01/17/2023  
OWRD



**Certificates: 74145**

for Bradley and Christine Ross



Taxlot 161228C005300, 16-12-28-SW/SW-05300: 1.00 Acres Off, 0 Acres Remaining

- Pipelines and Canals
- Transfer
- Primary Water Right
- Taxlots

# 16-12-28 SWSW

## OFF



1 inch = 400 feet

Prepared by Swalley Irrigation District | December 2022

# T-14150

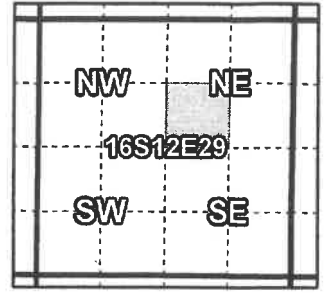


# Swalley Irrigation District

## 2022 District Transfer Application Quitclaim Map

**Certificates: 74145**

for Jessica Paul/Michelle Gelling



Taxlot 1612290000300, 16-12-29-SW/NE-00300: 0.35 Acres Off, 7.21 Acres Remaining

# 16-12-29 SWNE

## OFF

- Pipelines and Canals
- Transfer
- Primary Water Right
- Taxlots



1 inch = 400 feet

Prepared by Swalley Irrigation District | December 2022

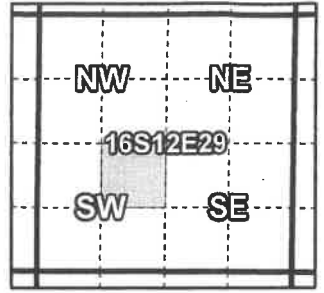
# T-14150



# Swalley Irrigation District

## 2022 District Transfer Application Quitclaim Map

E-RECEIVED  
01/17/2023  
OWRD



**Certificates: 74145**

for Nicholas and Laura Pavlovich / *Tim + Barbara Tennis*



Taxlot 161229C003800, 16-12-29-NE/SW-03800: 0.15 Acres Off, 0 Acres Remaining

# 16-12-29 NESW

## OFF

- Pipelines and Canals
- Transfer
- ▨ Primary Water Right
- Taxlots



1 inch = 400 feet

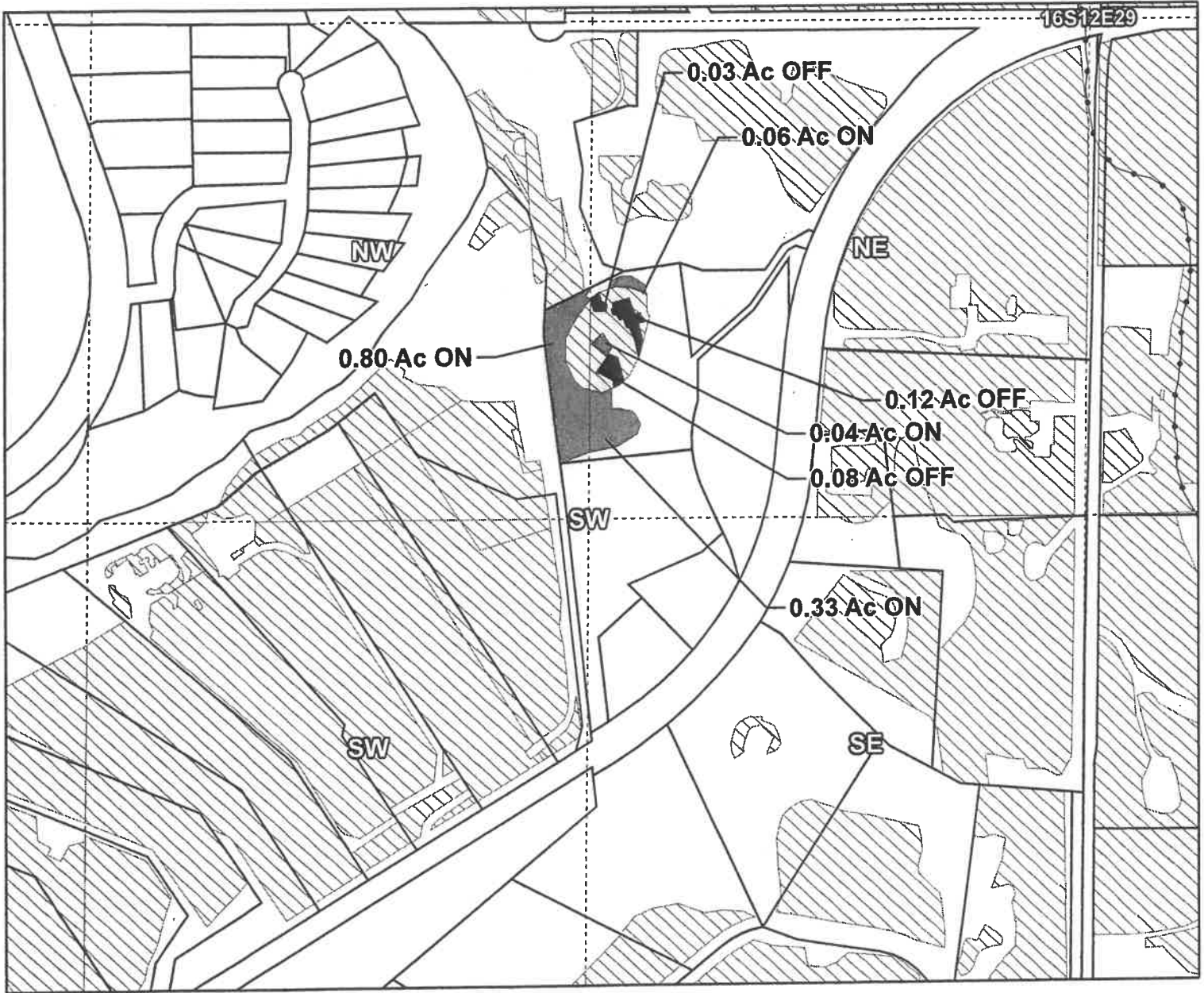
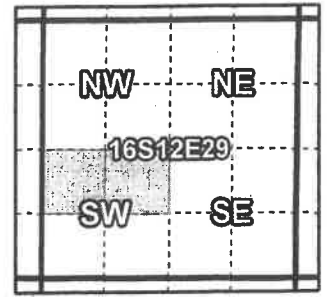
Prepared by Swalley Irrigation District | December 2022

# T-14150



# Swalley Irrigation District 2022 District Transfer Application "On/Off" Map

Certificates: 74145  
for HepKat Holding, LLC



Taxlot 161229C003603, 16-12-29-NE/SW-03603: 0.43 Acres On, 1.23 Acres Total  
Taxlot 161229C003603, 16-12-29-NE/SW-03603: 0.23 Acres Off, 1.00 Acres Remaining  
Taxlot 161229C003603, 16-12-29-NW/SW-03603: 0.80 Acres On, 1.00 Acres Total

- Pipelines and Canals
- Transfer - ON
- Transfer - OFF
- Primary Water Right
- Taxlots

## 16-12-29 NESW, NWSW



1 inch = 400 feet

### OFF & ON

Prepared by Swalley Irrigation District | November 2022

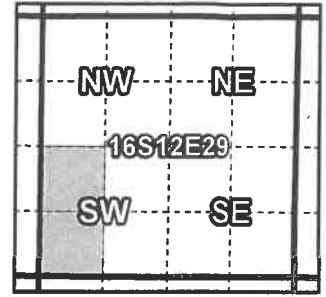
# T-14150



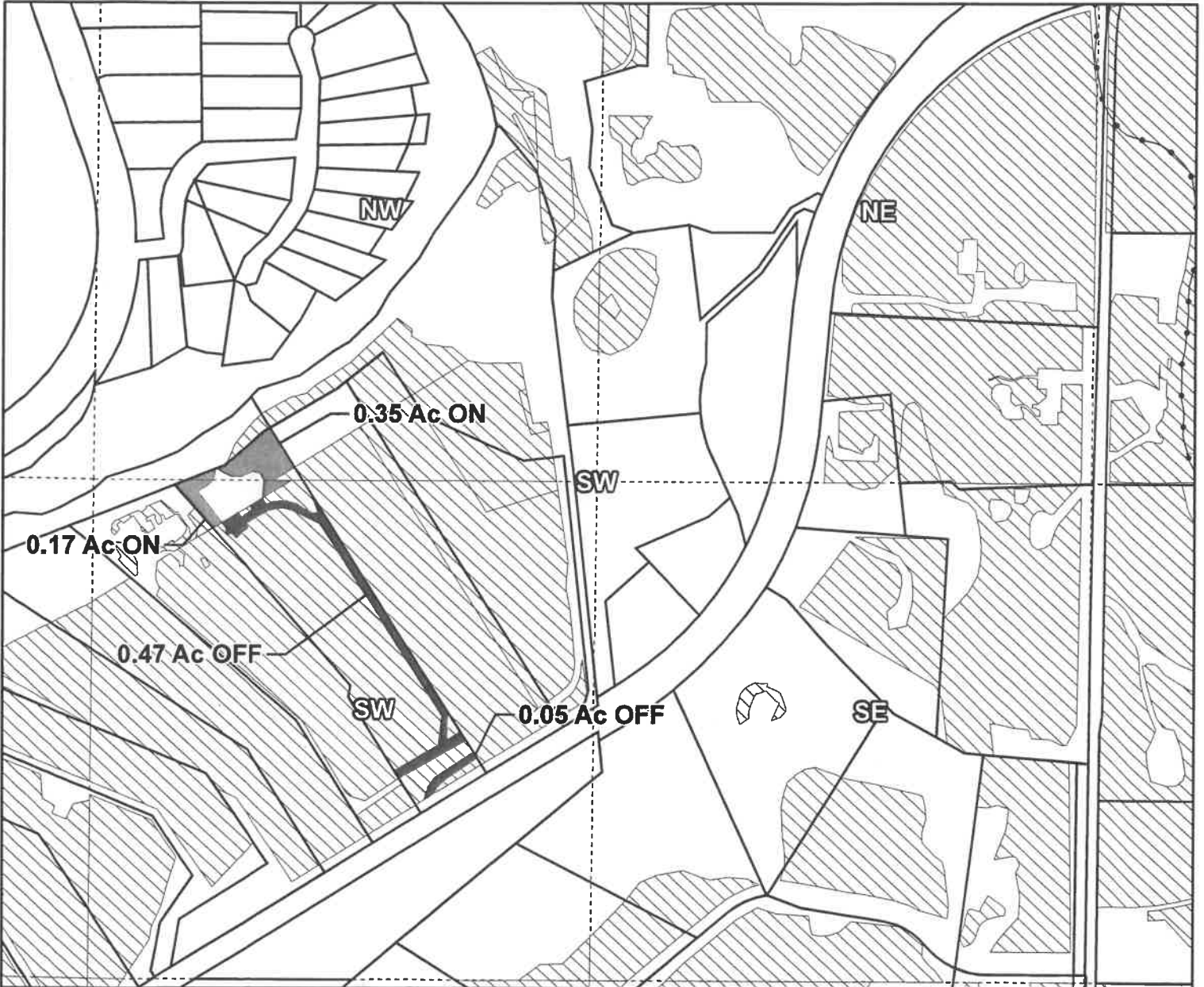
# Swalley Irrigation District

## 2022 District Transfer Application "On/Off" Map

E-RECEIVED  
01/17/2023  
OWRD



**Certificates: 74145**  
for Keith and Peggy Frede



Taxlot 1612290004500, 16-12-29-SW/SW-04500: 0.17 Acres On, 4.44 Acres Total  
 Taxlot 1612290004500, 16-12-29-SW/SW-04500: 0.52 Acres Off, 3.92 Acres Remaining  
 Taxlot 1612290004500, 16-12-29-NW/SW-04500: 0.35 Acres On, 0.35 Acres Total

- Pipelines and Canals
- Transfer - ON
- Transfer - OFF
- ▨ Primary Water Right
- Taxlots

# 16-12-29 NWSW, SWSW



## OFF & ON

1 inch = 400 feet

Prepared by Swalley Irrigation District | November 2022

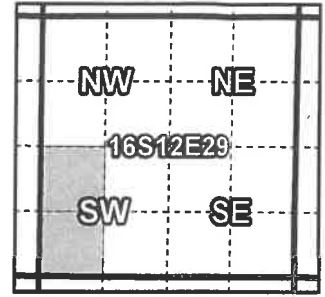
T-14150



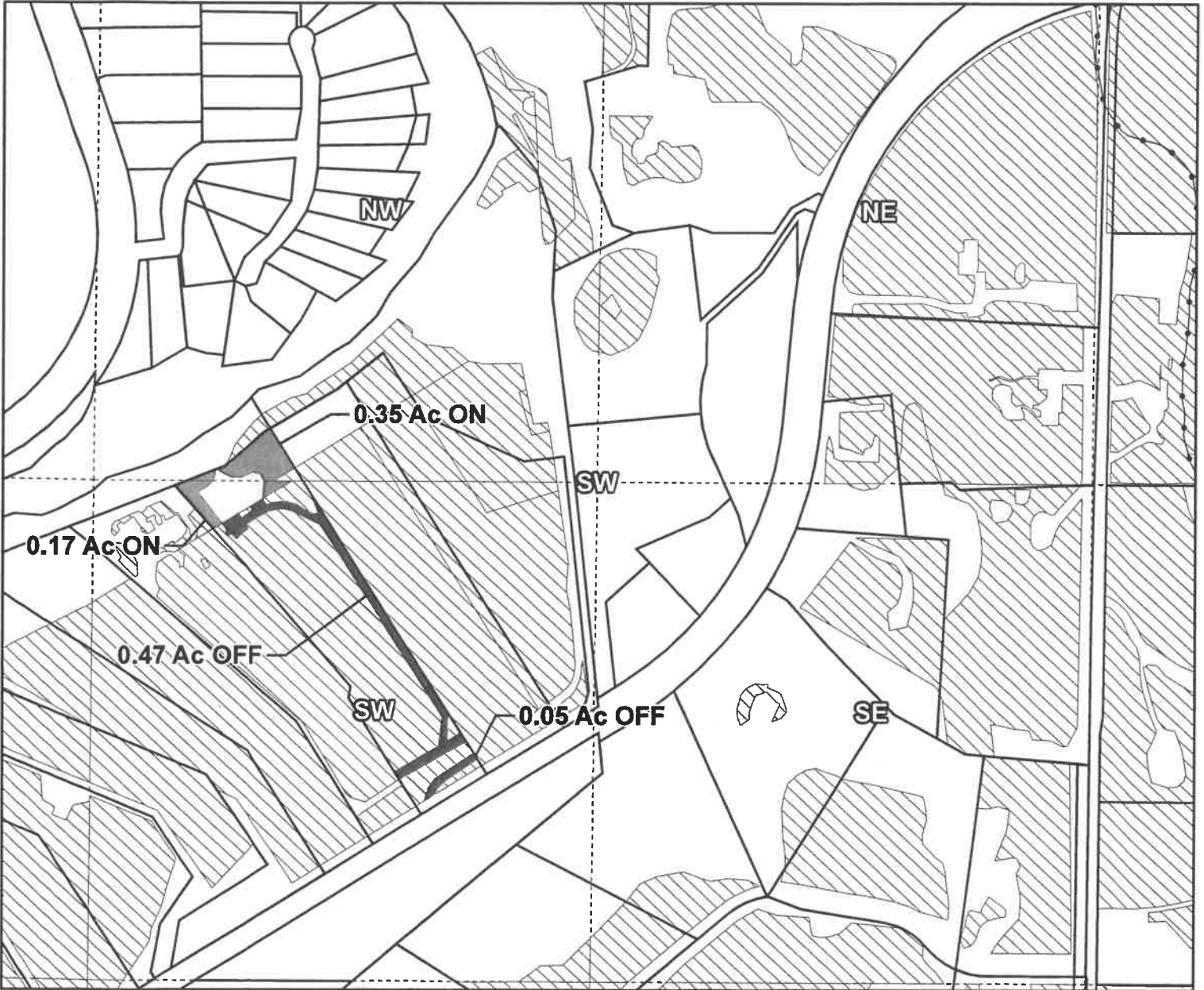
# Swalley Irrigation District

## 2022 District Transfer Application "On/Off" Map

E-RECEIVED  
01/17/2023  
OWRD



**Certificates: 74145**  
for Keith and Peggy Frede



Taxlot 1612290004500, 16-12-29-SW/SW-04500: 0.17 Acres On, 4.44 Acres Total  
 Taxlot 1612290004500, 16-12-29-SW/SW-04500: 0.52 Acres Off, 3.92 Acres Remaining  
 Taxlot 1612290004500, 16-12-29-NW/SW-04500: 0.35 Acres On, 0.35 Acres Total

- Pipelines and Canals
- Transfer - ON
- Transfer - OFF
- Primary Water Right
- Taxlots

# 16-12-29 NWSW, SWSW



## OFF & ON

1 inch = 400 feet

Prepared by Swalley Irrigation District | November 2022

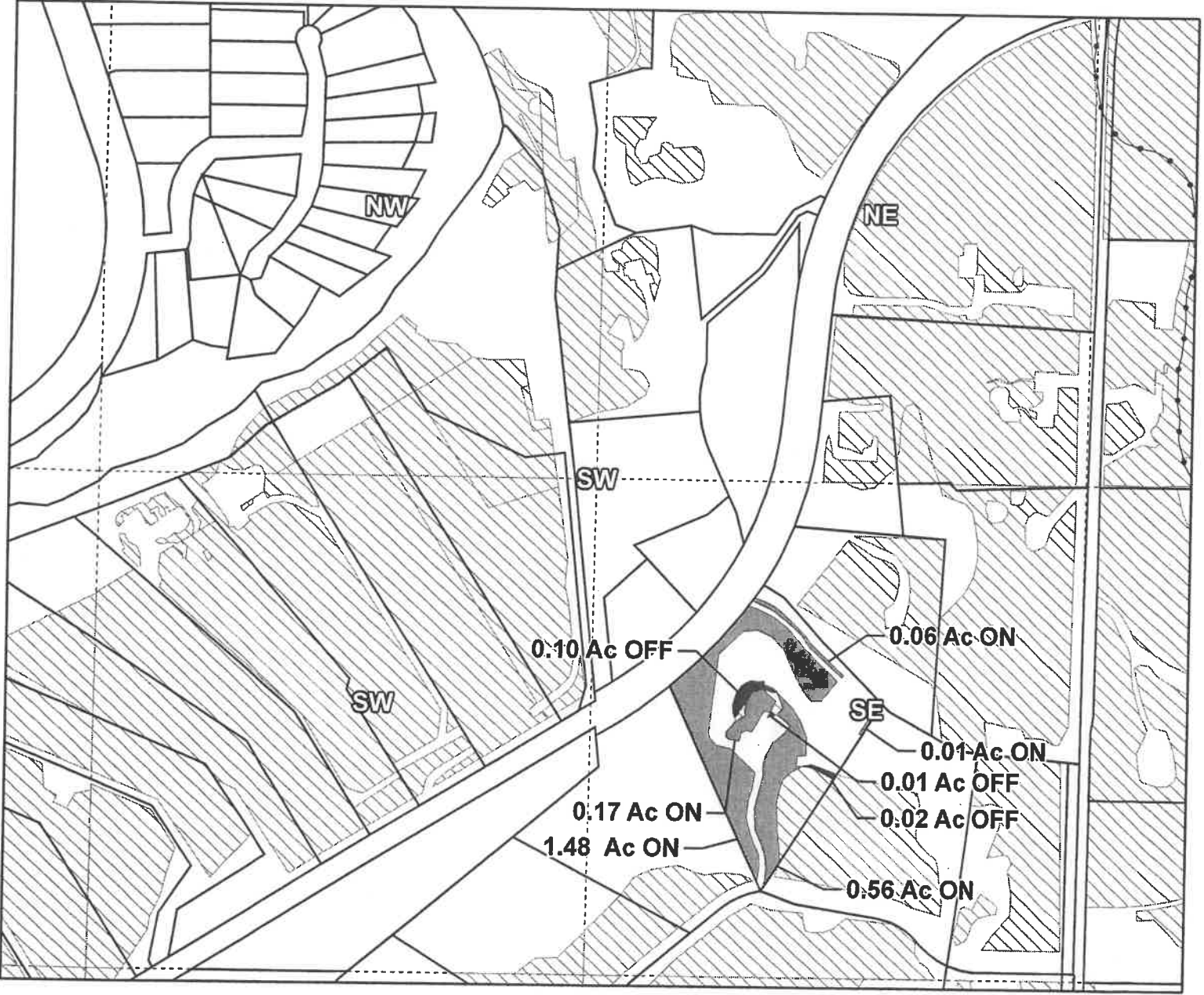
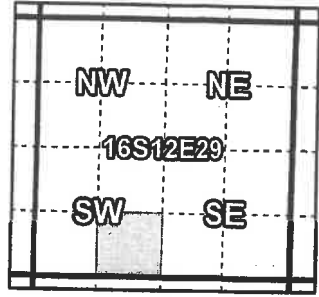
T-14150



# Swalley Irrigation District

## 2022 District Transfer Application "On/Off" Map

**Certificates: 74145**  
for Chase Cushman



Taxlot 161229C004100, 16-12-29-SE/SW-04100: 2.28 Acres On, 2.95 Acres Total  
Taxlot 161229C004100, 16-12-29-SE/SW-04100: 0.13 Acres Off, 2.95 Acres Remaining

- Pipelines and Canals
- ▨ Transfer - ON
- Transfer - OFF
- ▨ Primary Water Right
- Taxlots

# 16-12-29 SESW

## OFF & ON



1 inch = 400 feet

Prepared by Swalley Irrigation District | December 2022

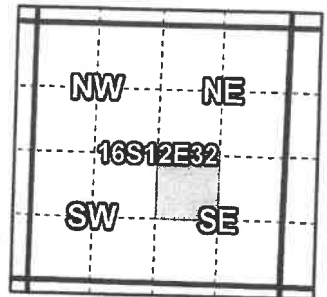
# T-14150



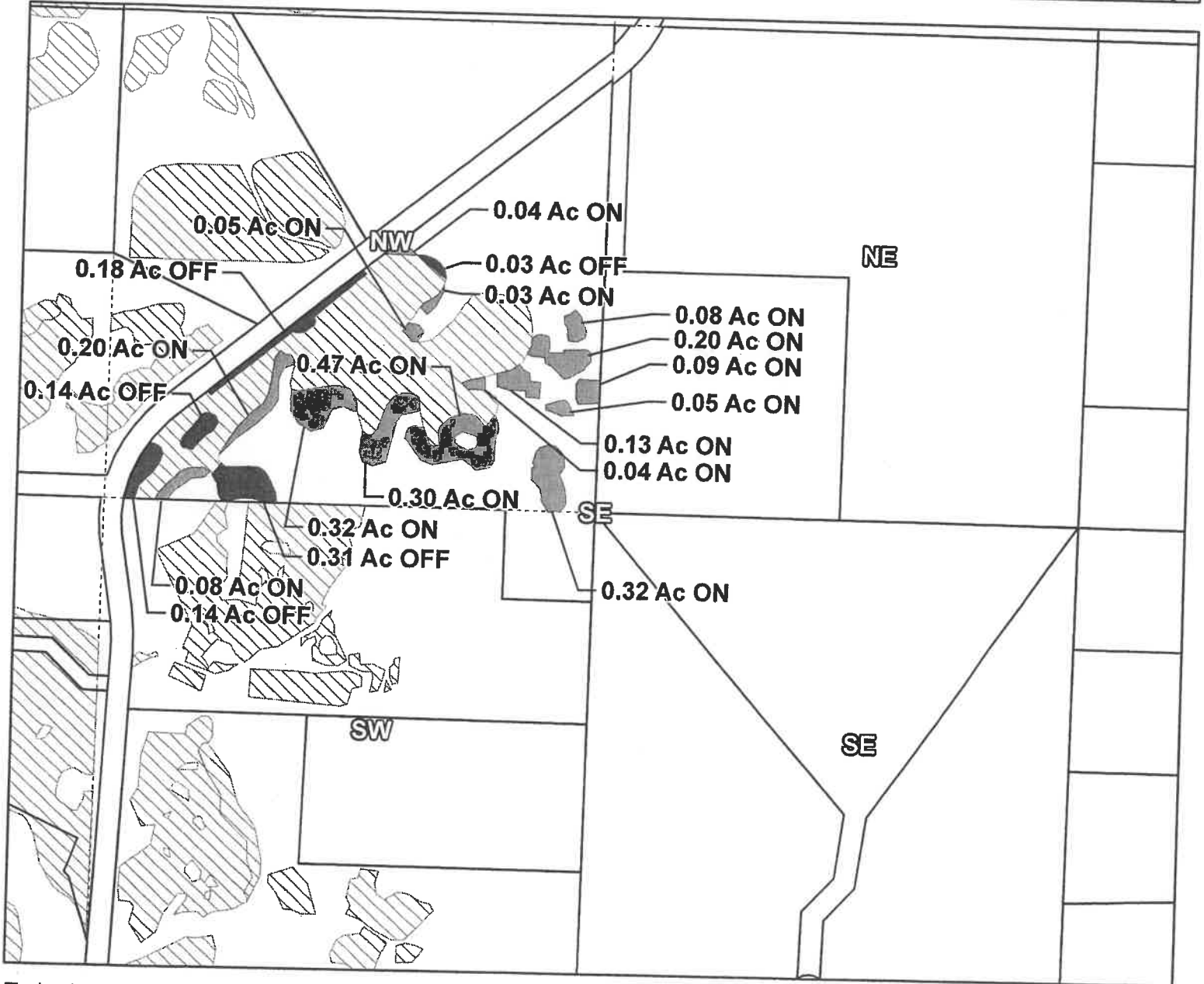
# Swalley Irrigation District

## 2022 District Transfer Application "On/Off" Map

E-RECEIVED  
01/17/2023  
OWRD



**Certificates: 74145**  
for Alexa Lалlos & Jeffrey Nelson



Taxlot 1612320000701, 16-12-32-NW/SE-00701: 2.40 Acres On, ~~8.40~~ Acres Total  
Taxlot 1612320000701, 16-12-32-NW/SE-00701: 0.80 Acres Off, ~~7.60~~ Acres Remaining

- Pipelines and Canals
- Transfer - ON
- Transfer - OFF
- Primary Water Right
- Taxlots

# 16-12-32 NWSE

## OFF & ON



1 inch = 400 feet

Prepared by Swalley Irrigation District | November 2022

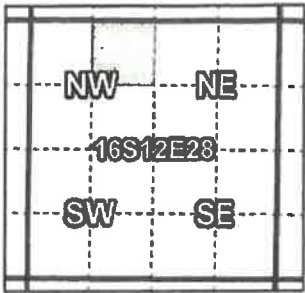


# Swalley Irrigation District

## 2022 District Transfer Application "On/Off" Map

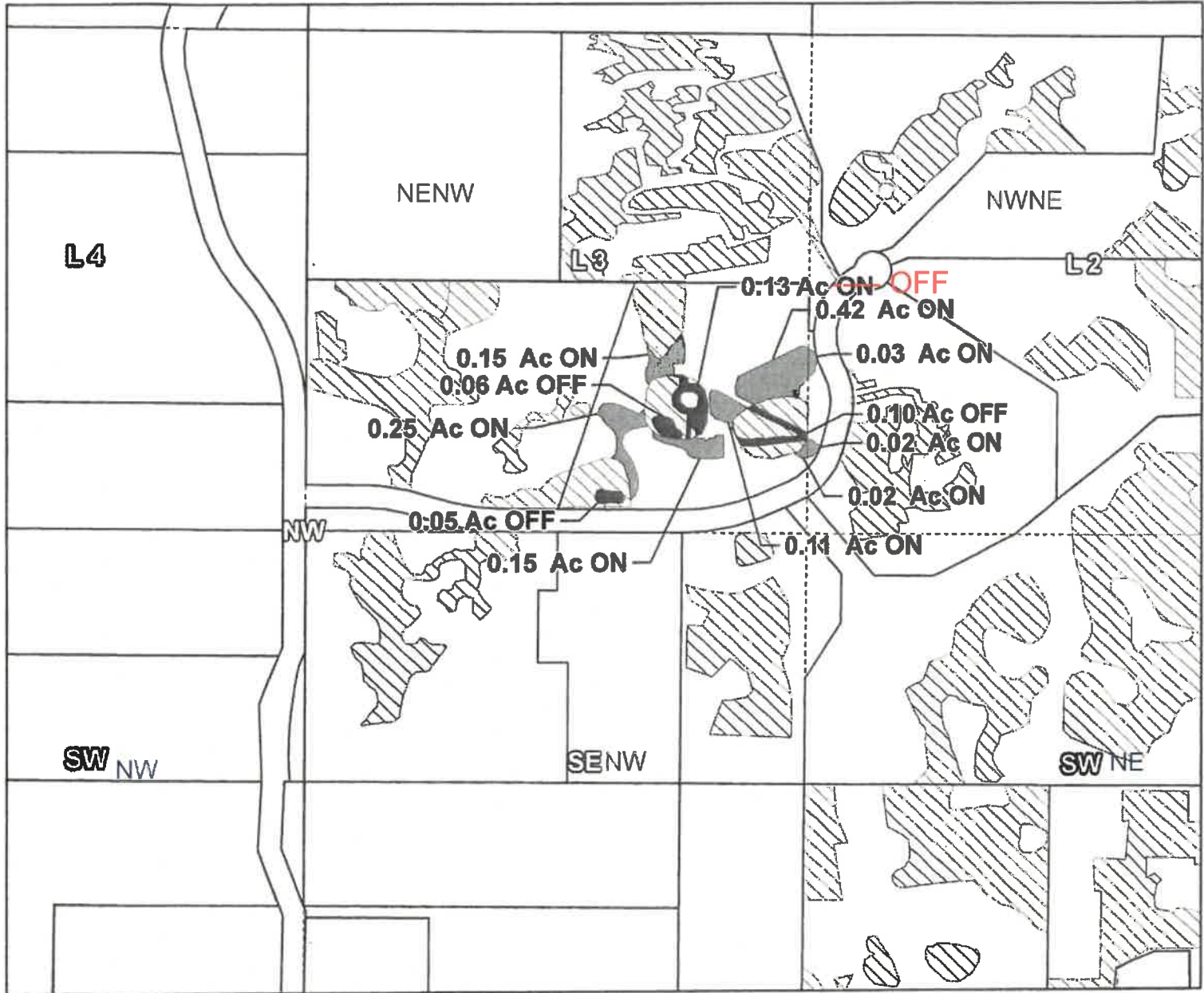
E-RECEIVED  
4/26/2023  
OWRD

E-RECEIVED  
01/17/2023  
OWRD



Certificates: 74145

for Vern Heeren



Taxlot 1712040000220, 17-12-04-NE-NW-00200: 1.10 Acres On, 3.10 Acres Total  
 Taxlot 1712040000220, 17-12-04-NE-NW-00200: 0.34 Acres Off, 2.76 Acres Remaining  
 Taxlot 1712040000220, 17-12-04-NW-NE-00200: 0.05 Acres On, 0.05 Acres Total

- Pipelines and Canals
- Transfer - ON
- Transfer - OFF
- Primary Water Right
- Taxlots

# 17-12-04 NWNE, NENW

1 inch = 400 feet

## OFF & ON

TL is 220

T-14150

Prepared by Swalley Irrigation District | December 2022

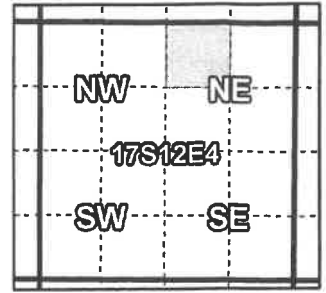
# T-14150



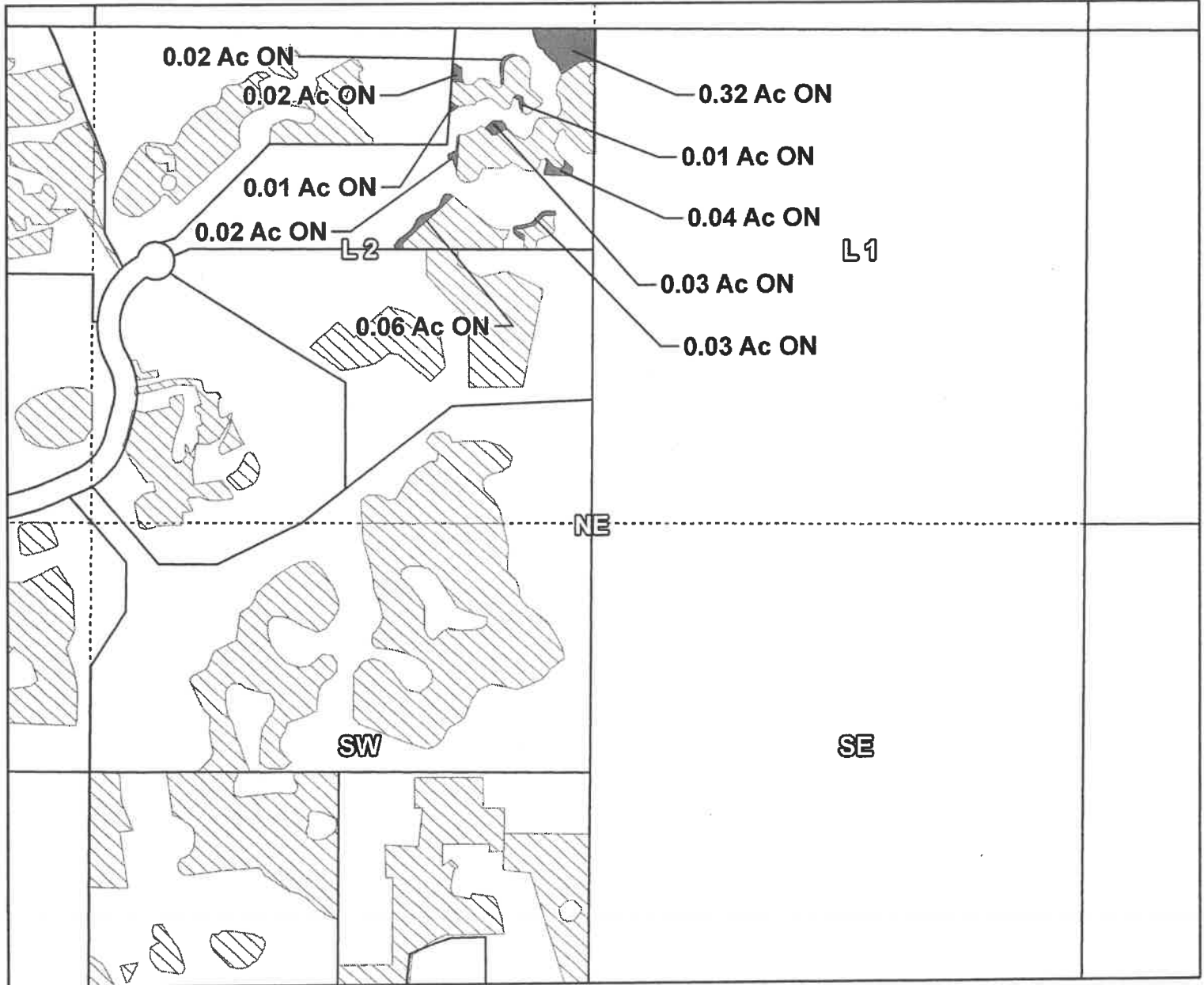
# Swalley Irrigation District

## 2022 District Transfer Application "On" Map

E-RECEIVED  
01/17/2023  
OWRD



**Certificates: 74145**  
for Groscup Family Group



Taxlot 1712040000228, 17-12-04-NW/NE-00228: 0.56 Acres On, 2.56 Acres Total

- Pipelines and Canals
- Transfer
- Primary Water Right
- Taxlots

# 17-12-04 NWNE



**ON**

1 inch = 400 feet

Prepared by Swalley Irrigation District | October 2022

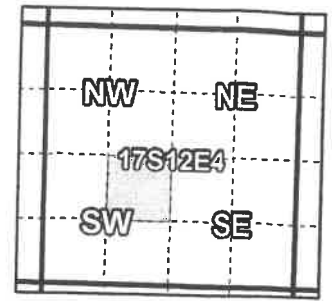
T-14150



# Swalley Irrigation District

## 2022 District Transfer Application "On" Map

E-RECEIVED  
01/17/2023  
OWRD



**Certificates: 74145**  
for Paul and Nancy Zadoff



Taxlot 1712040000510, 17-12-04-NE/SW-00510: 2.50 Acres On, 2.50 Acres Total

- Pipelines and Canals
- Transfer
- Primary Water Right
- Taxlots

# 17-12-04 NESW



1 inch = 400 feet

**ON**

Prepared by Swalley Irrigation District | May 2022

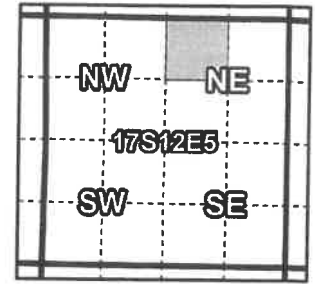
T-14150



# Swalley Irrigation District

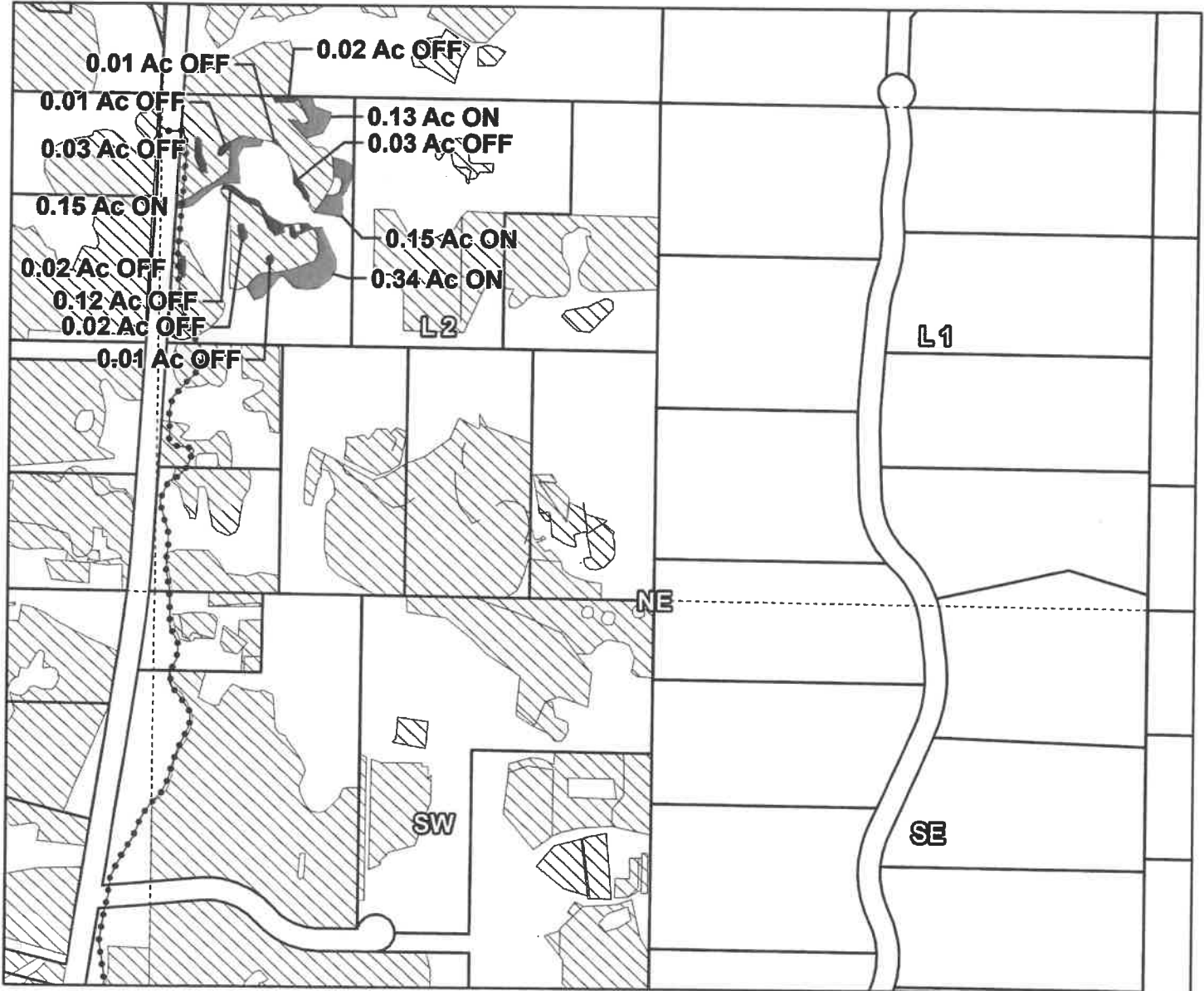
## 2022 District Transfer Application "On/Off" Map

E-RECEIVED  
01/17/2023  
OWRD



**Certificates: 74145**

for Paul and Catherine Imwalle Joint Trust



Taxlot 171205A001800, 17-12-05-NW/NE-01800: 0.77 Acres On, 3.52 Acres Total  
 Taxlot 171205A001800, 17-12-05-NW/NE-01800: 0.27 Acres Off, 3.25 Acres Remaining

- Pipelines and Canals
- Transfer - ON
- Transfer - OFF
- ▨ Primary Water Right
- Taxlots

# 17-12-05 NWNE



## OFF & ON

1 inch = 400 feet

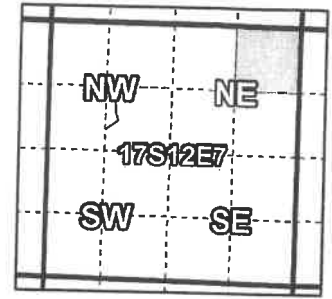
Prepared by Swalley Irrigation District | December 2022



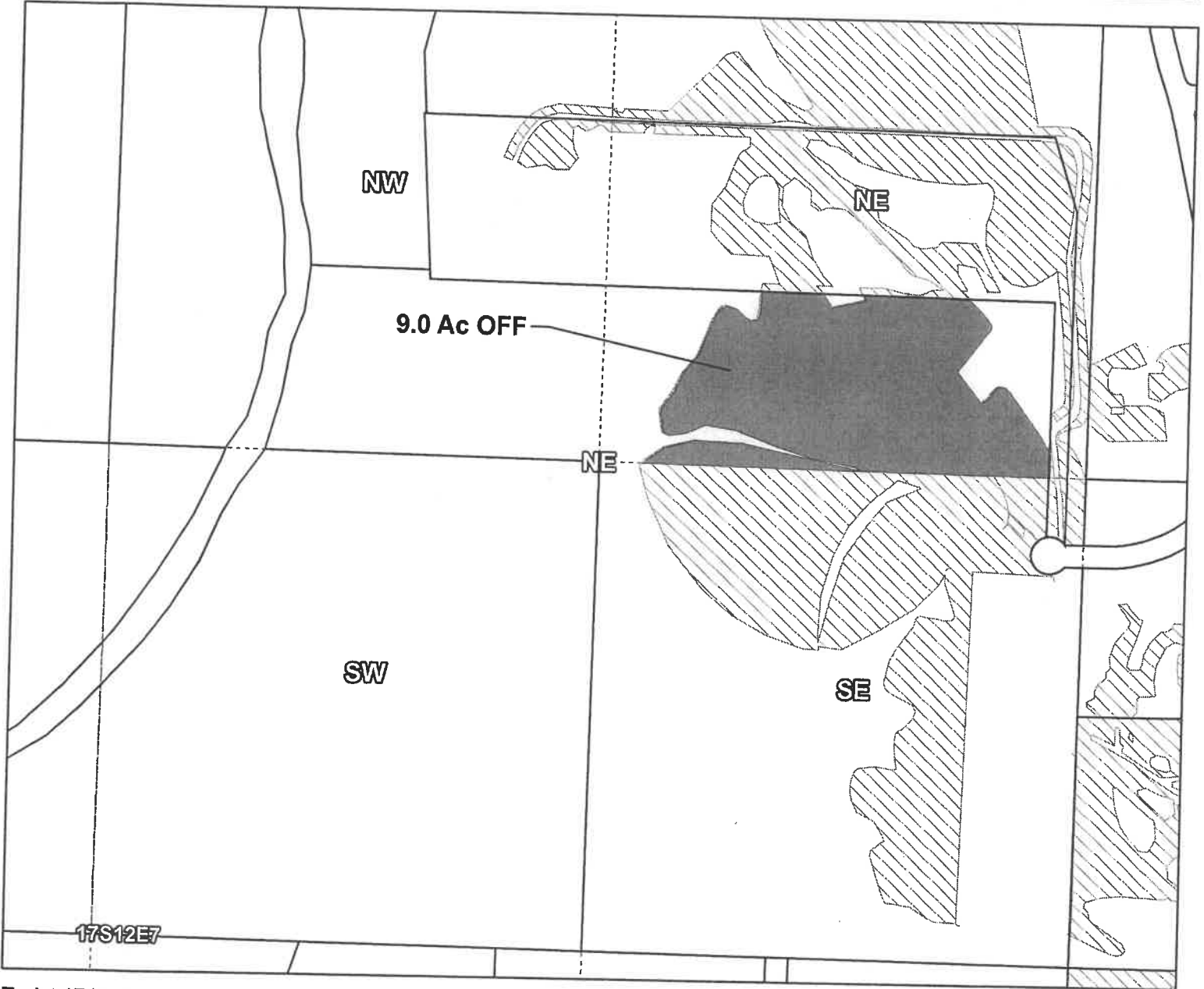
# Swalley Irrigation District

## 2022 District Transfer Application "Off" Map

E-RECEIVED  
01/17/2023  
OWRD



**Certificates: 74145**  
for Destiny Court Properties LLC



Taxlot 1712070000100, 17-12-07-NE/NE-00100: 9.0 Acres Off, 0.0 Acres Remaining

# 17-12-07 NENE

## OFF



1 inch = 400 feet

Prepared by Swalley Irrigation District | May 2022

# T-14150



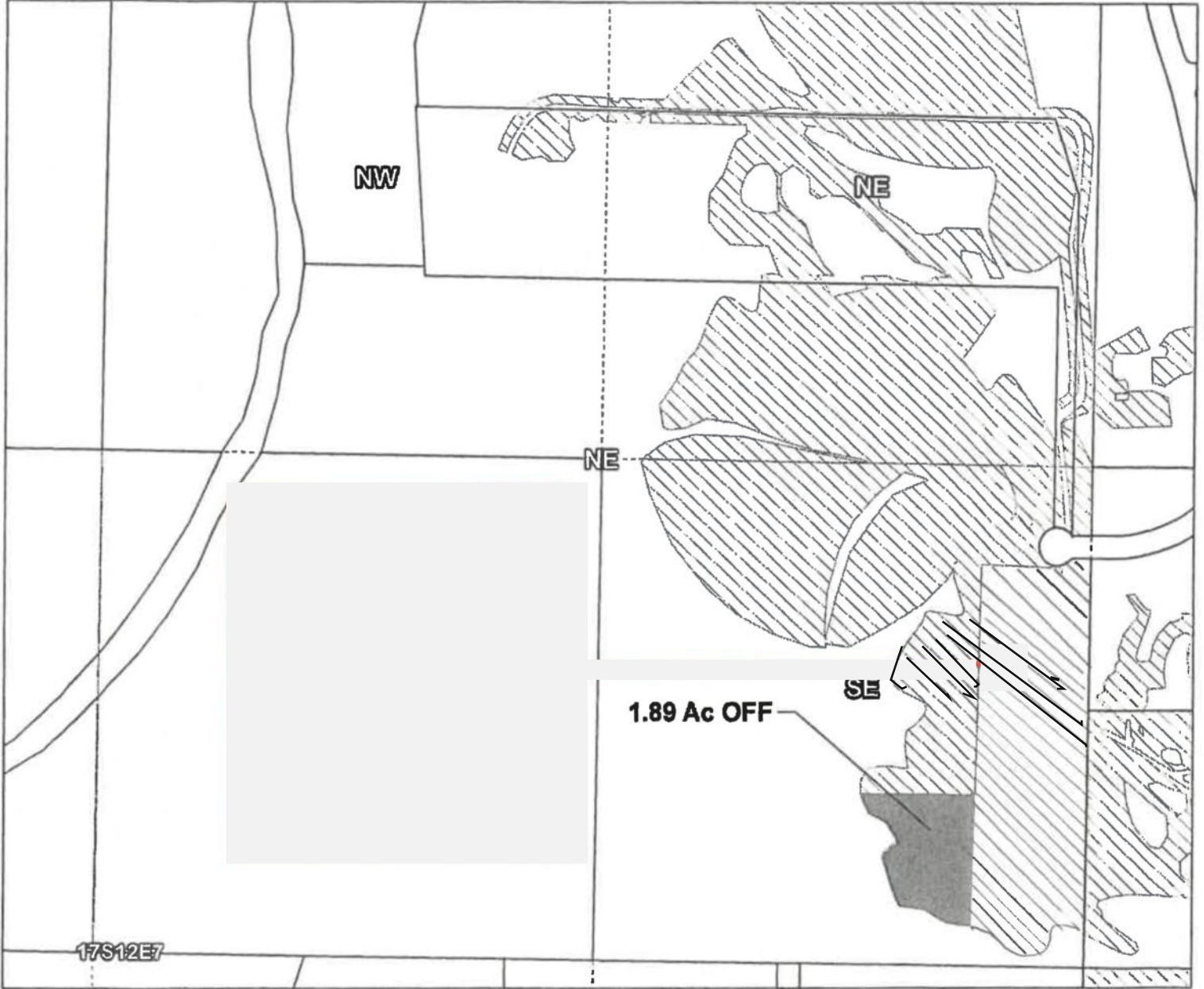
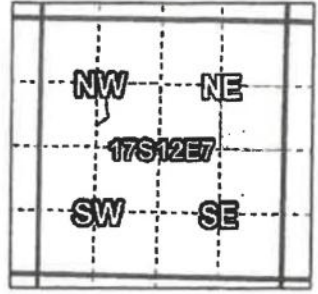
# Swalley Irrigation District

## 2022 District Transfer Application "Off" QJjAcAoawx TYVp

Certificates: 74145

E-RECEIVED  
4/26/2023  
OWRD

E-RECEIVED  
01/17/2023  
OWRD



Taxlot 1712070000100, 17-12-07-SE/NE-00100: 1.89 Acres Off, 11.72 Acres Remaining

- Pipelines and Canals
- Transfer
- LS Primary Water Right
- Taxlots

# 17-12-07 SENE

## OFF

T-14150



1 inch = 400 feet

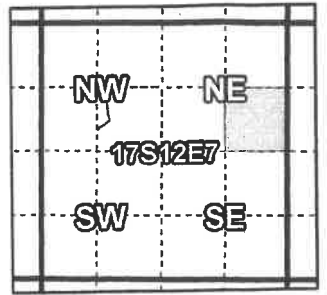
Prepared by Swalley Irrigation District | May 2022



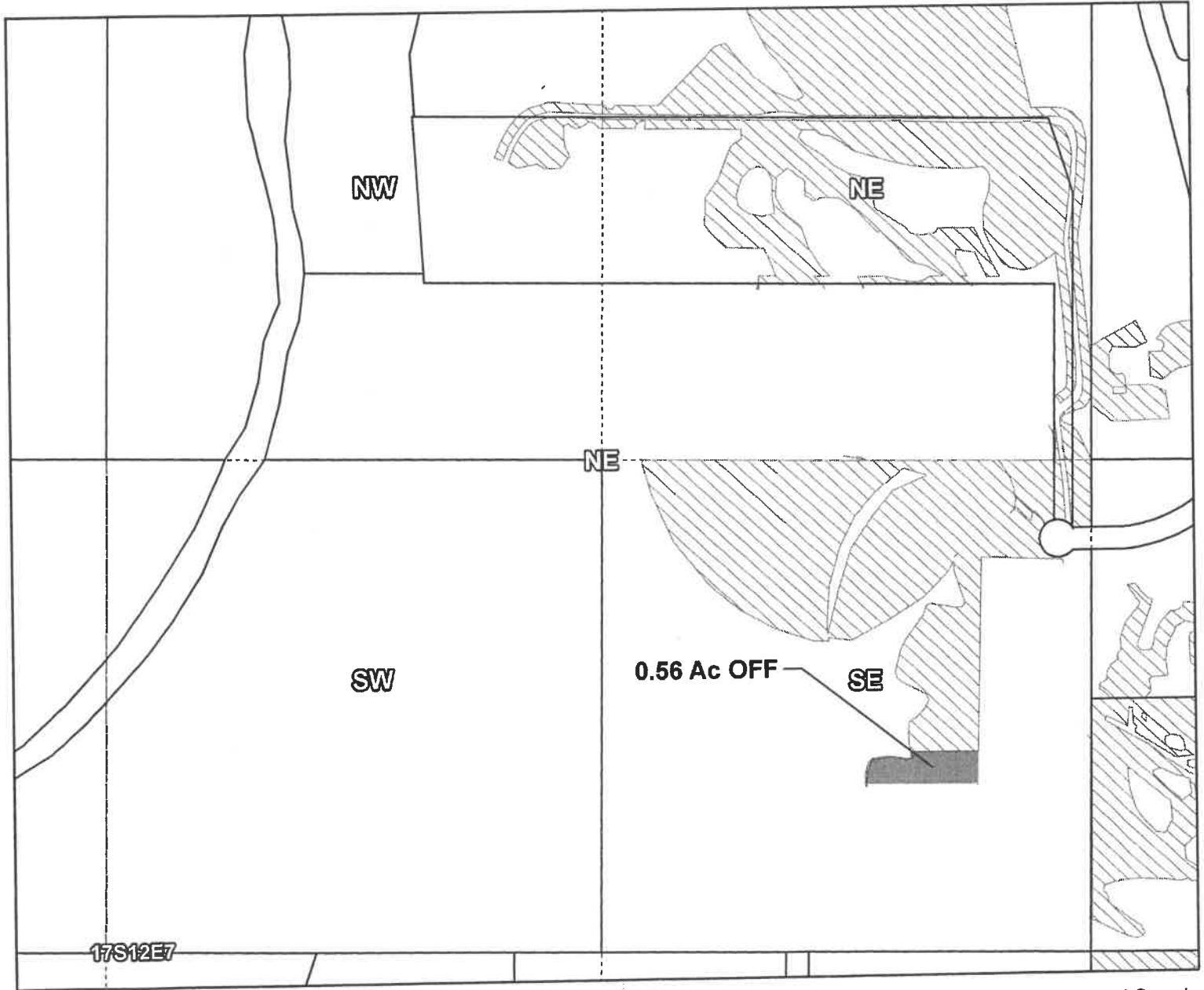
# Swalley Irrigation District

## 2022 District Transfer Application "Off" Map

E-RECEIVED  
01/17/2023  
OWRD



**Certificates: 74145**  
for Destiny Court Properties LLC



Taxlot 1712070000100, 17-12-07-SE/NE-00100: 0.56 Acres Off, ~~11.16~~ Acres Remaining

# 17-12-07 SENE

- Pipelines and Canals
- Transfer
- ▨ Primary Water Right
- Taxlots



## OFF

1 inch = 400 feet

Prepared by Swalley Irrigation District | October 2022

# T-14150



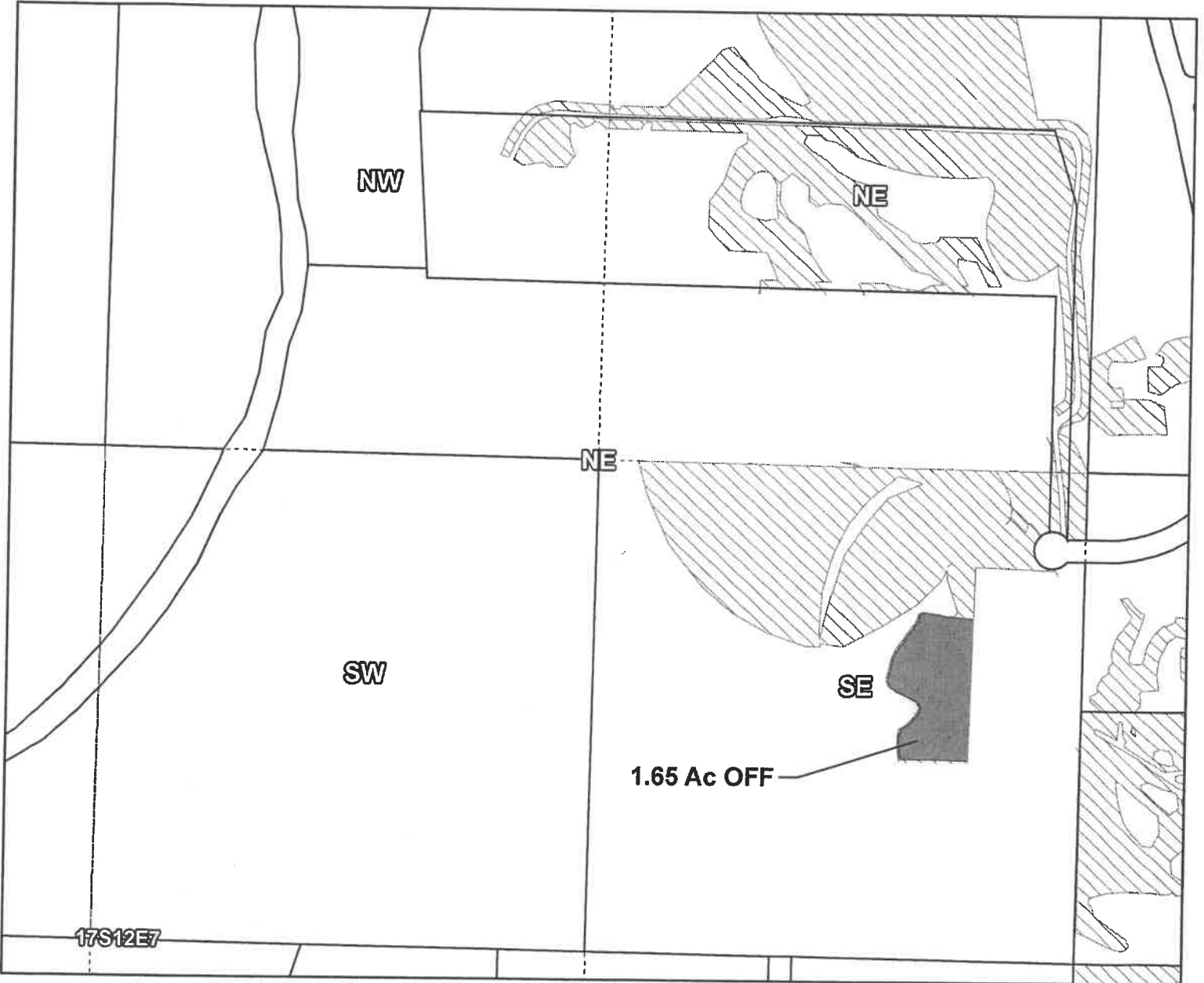
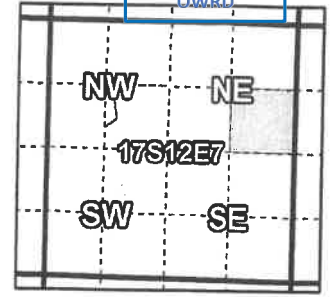
# Swalley Irrigation District

## 2022 District Transfer Application "Off" Map

E-RECEIVED  
01/17/2023  
QWR/D

Certificates: 74145

for Destiny Court Properties LLC



Taxlot 1712070000100, 17-12-07-SE/NE-00100: 1.65 Acres Off, 9.51 Acres Remaining

# 17-12-07 SENE

- Pipelines and Canals
- Transfer
- Primary Water Right
- Taxlots

## OFF



1 inch = 400 feet

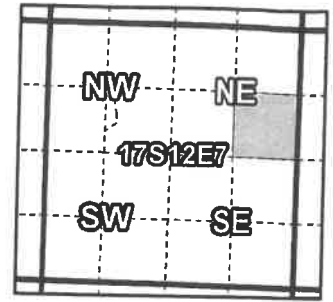
Prepared by Swalley Irrigation District | October 2022

# T-14150

# Swalley Irrigation District

## 2022 District Transfer Application "Off" Map

E-RECEIVED  
01/17/2023  
OWRD



**Certificates: 74145**  
for Destiny Court Properties LLC



Taxlot 1712070000100, 17-12-07-SE/NE-00100: 0.20 Acres Off, 9.31 Acres Remaining

# 17-12-07 SENE

## OFF

- Pipelines and Canals
- Transfer
- ▨ Primary Water Right
- Taxlots



1 inch = 400 feet

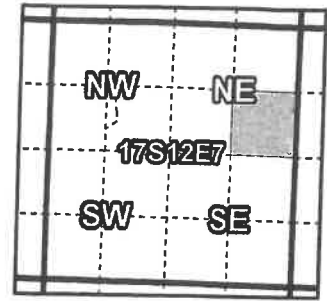
Prepared by Swalley Irrigation District | November 2022

T-14150



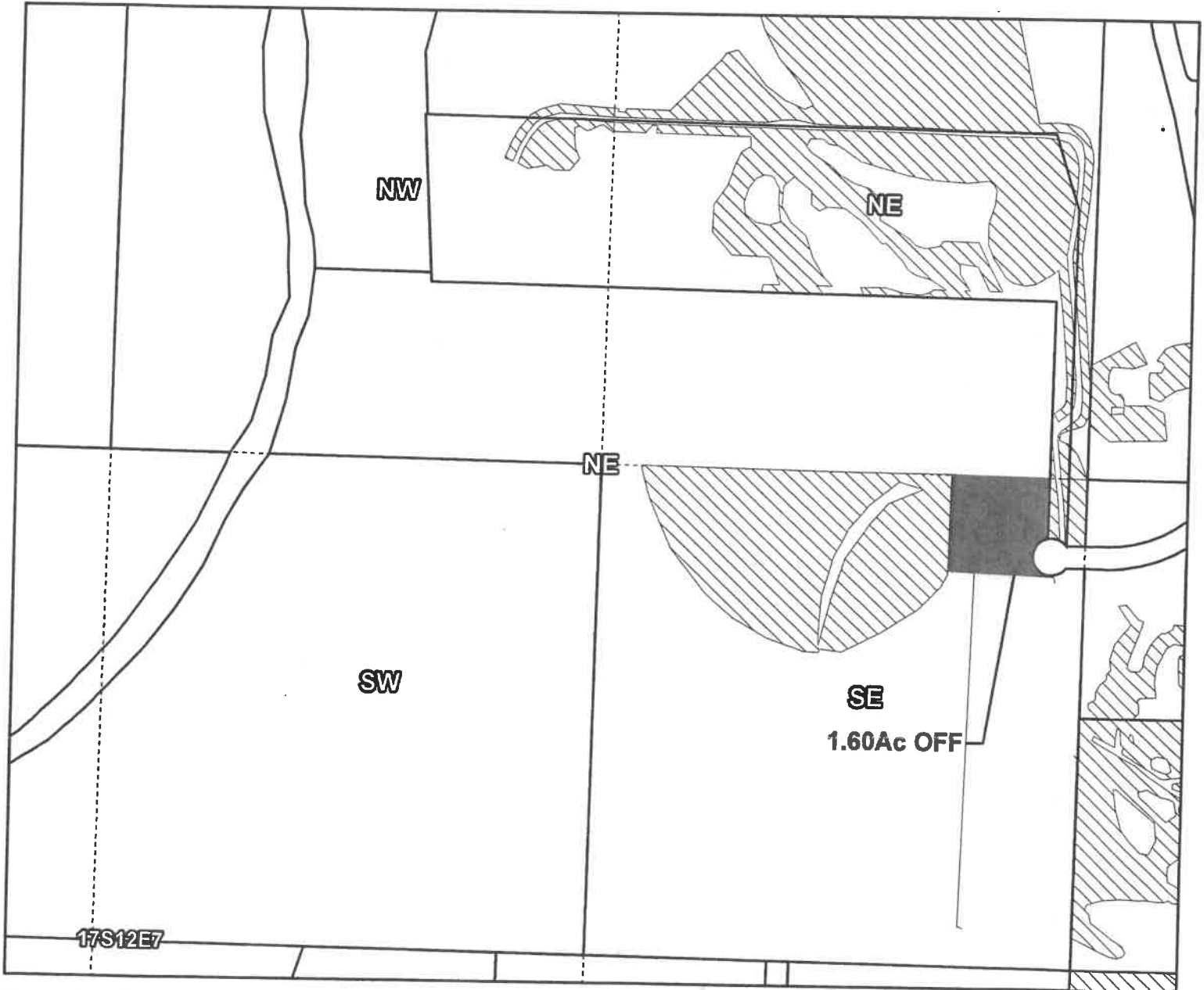
# Swalley Irrigation District 2022 District Transfer Application "Off" Map

E-RECEIVED  
01/17/2023  
OWRD



**Certificates: 74145**

for Destiny Court Properties LLC



Taxlot 1712070000100, 17-12-07-NE/NE-00100: 1.60 Acres Off, 7.71 Acres Remaining

- Pipelines and Canals
- Transfer
- ▨ Primary Water Right
- Taxlots

# 17-12-07 SENE

## OFF



1 inch = 400 feet

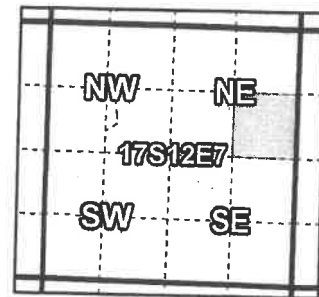
Prepared by Swalley Irrigation District | November 2022

T-14150

# Swalley Irrigation District

## 2022 District Transfer Application "Off" Map

E-RECEIVED  
01/17/2023  
OWRD



**Certificates: 74145**

for Destiny Court Properties LLC



Taxlot 1712070000100, 17-12-07-SE/NE-00100: 0.50 Acres Off, 7.21 Acres Remaining

# 17-12-07 SENE

## OFF



1 inch = 400 feet

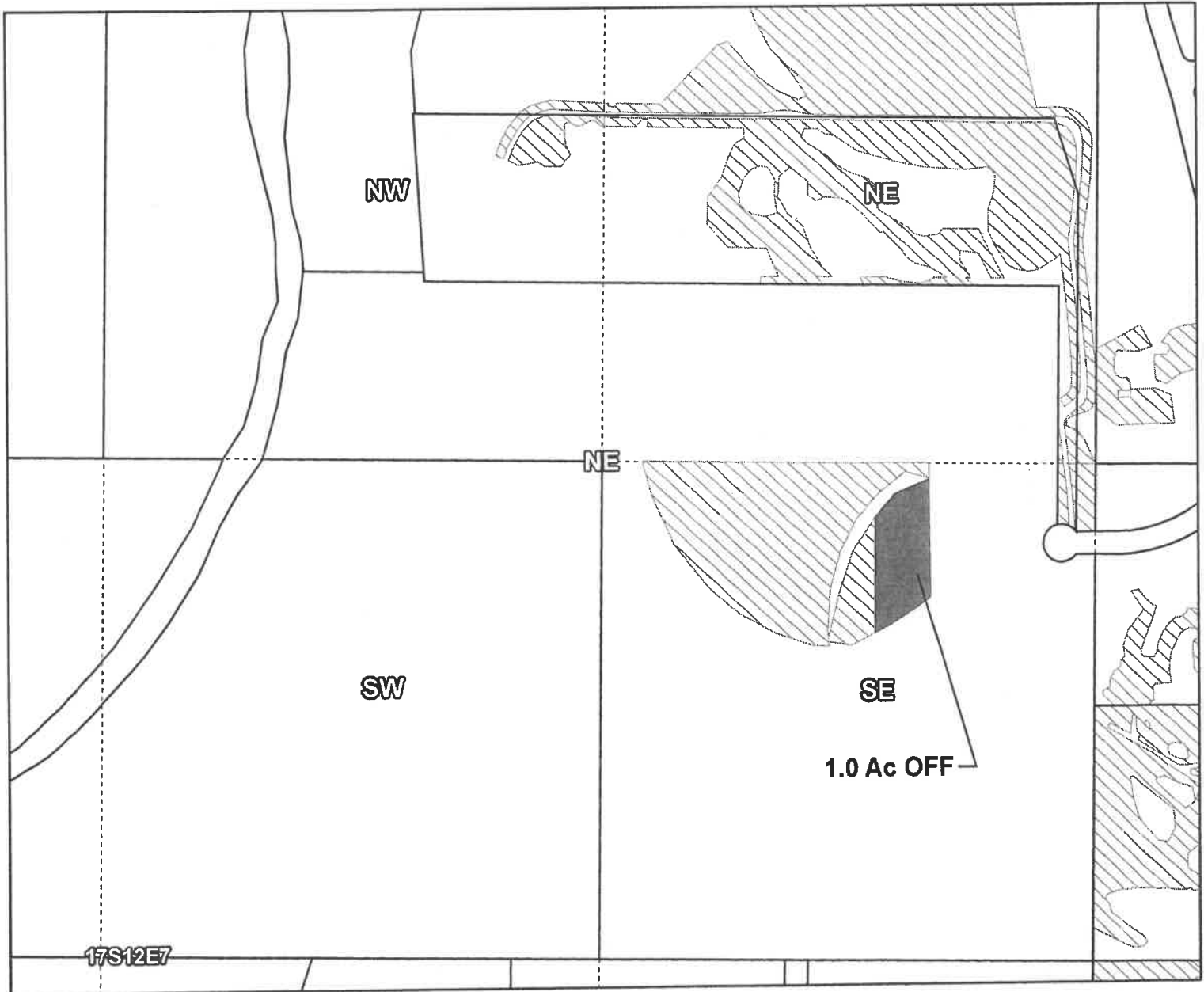
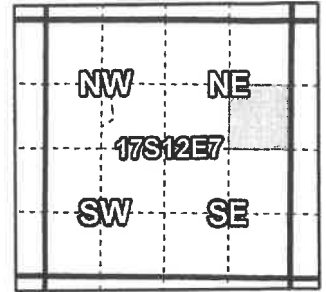
Prepared by Swalley Irrigation District | November 2022

# T-14150



# Swalley Irrigation District 2022 District Transfer Application "Off" Map

**Certificates: 74145**  
for Destiny Court Properties LLC



Taxlot 1712070000100, 17-12-07-SE/NE-00100: 1.0 Acres Off, 6.21 Acres Remaining

## 17-12-07 SENE



### OFF

1 inch = 400 feet

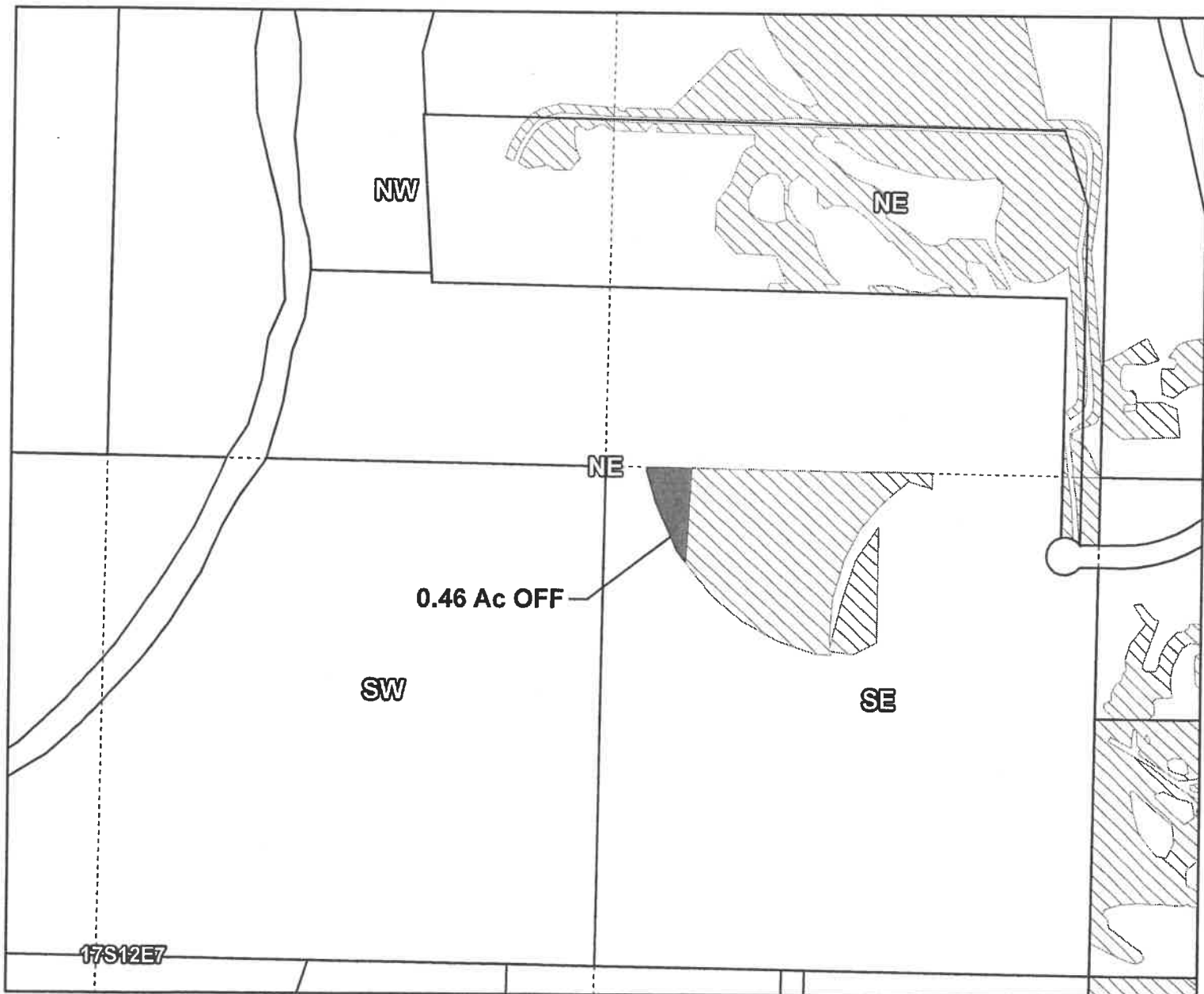
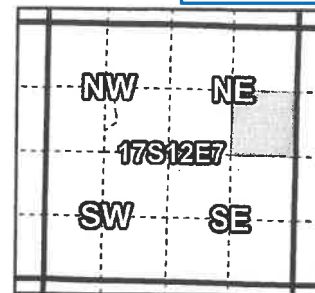
Prepared by Swalley Irrigation District | November 2022

# T-14150

# Swalley Irrigation District

## 2022 District Transfer Application "Off" Map

**Certificates: 74145**  
for Destiny Court Properties LLC



Taxlot 1712070000100, 17-12-07-SE/NE-00100: 0.46 Acres Off, 5.75 Acres Remaining

# 17-12-07 SENE

## OFF



1 inch = 400 feet

Prepared by Swalley Irrigation District | December 2022

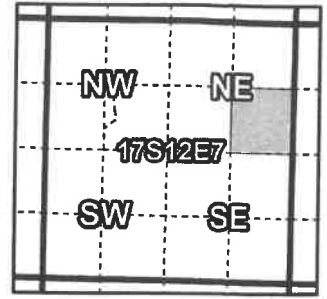
# T-14150



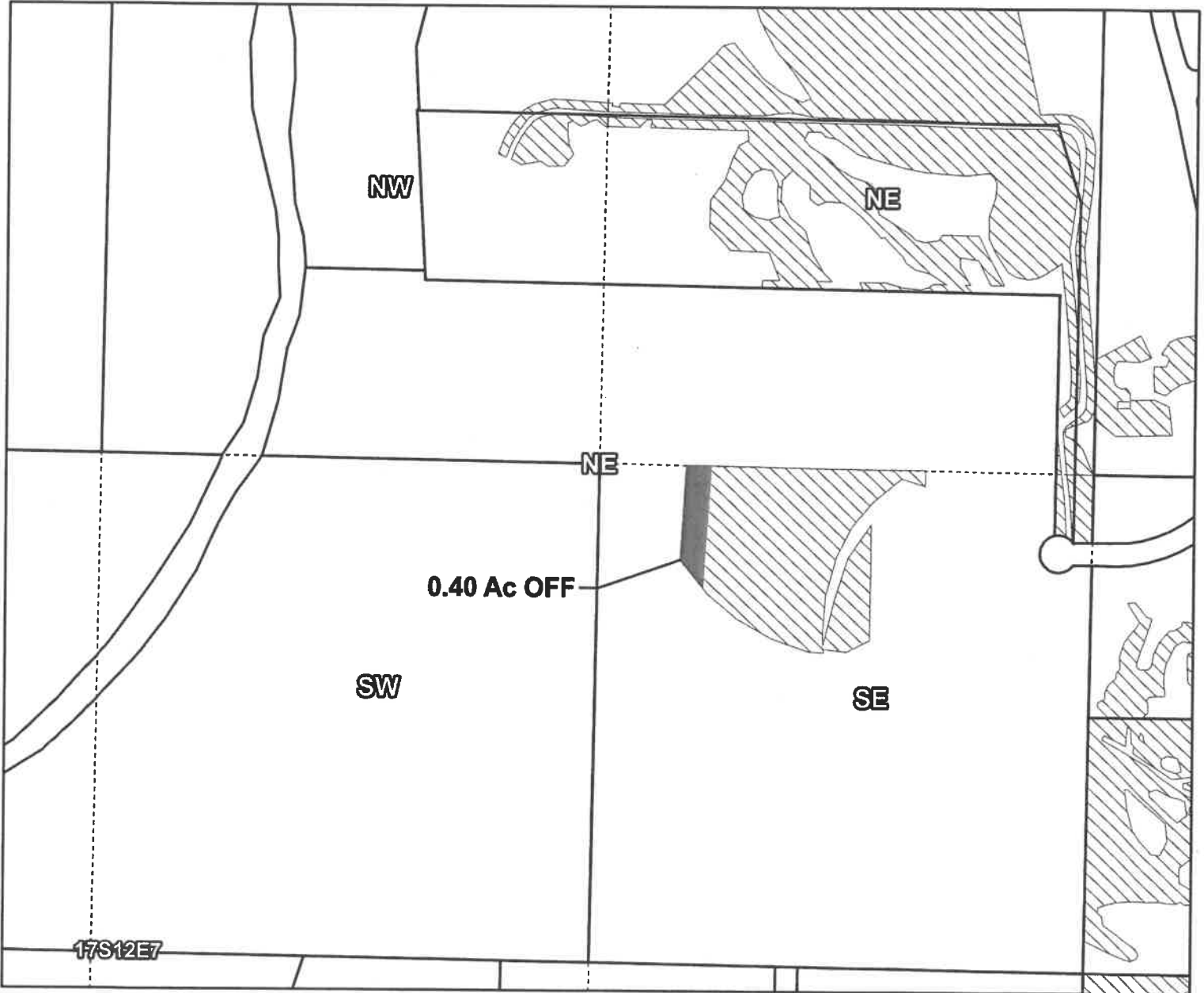
# Swalley Irrigation District 2022 District Transfer Application "Off" Map

E-RECEIVED  
01/17/2023  
OWRD

Paton



**Certificates: 74145**  
for Destiny Court Properties LLC



Taxlot 1712070000100, 17-12-07-SE/NE-00100: 0.46 Acres Off, 5.75 Acres Remaining

# 17-12-07 SENE<sup>40</sup> OFF

- Pipelines and Canals
- Transfer
- ▨ Primary Water Right
- Taxlots



1 inch = 400 feet

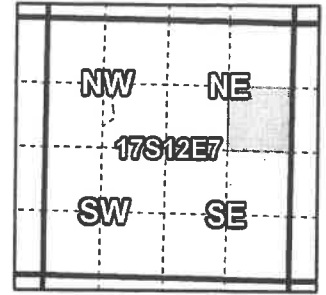
Prepared by Swalley Irrigation District | December 2022

# T-14150

# Swalley Irrigation District

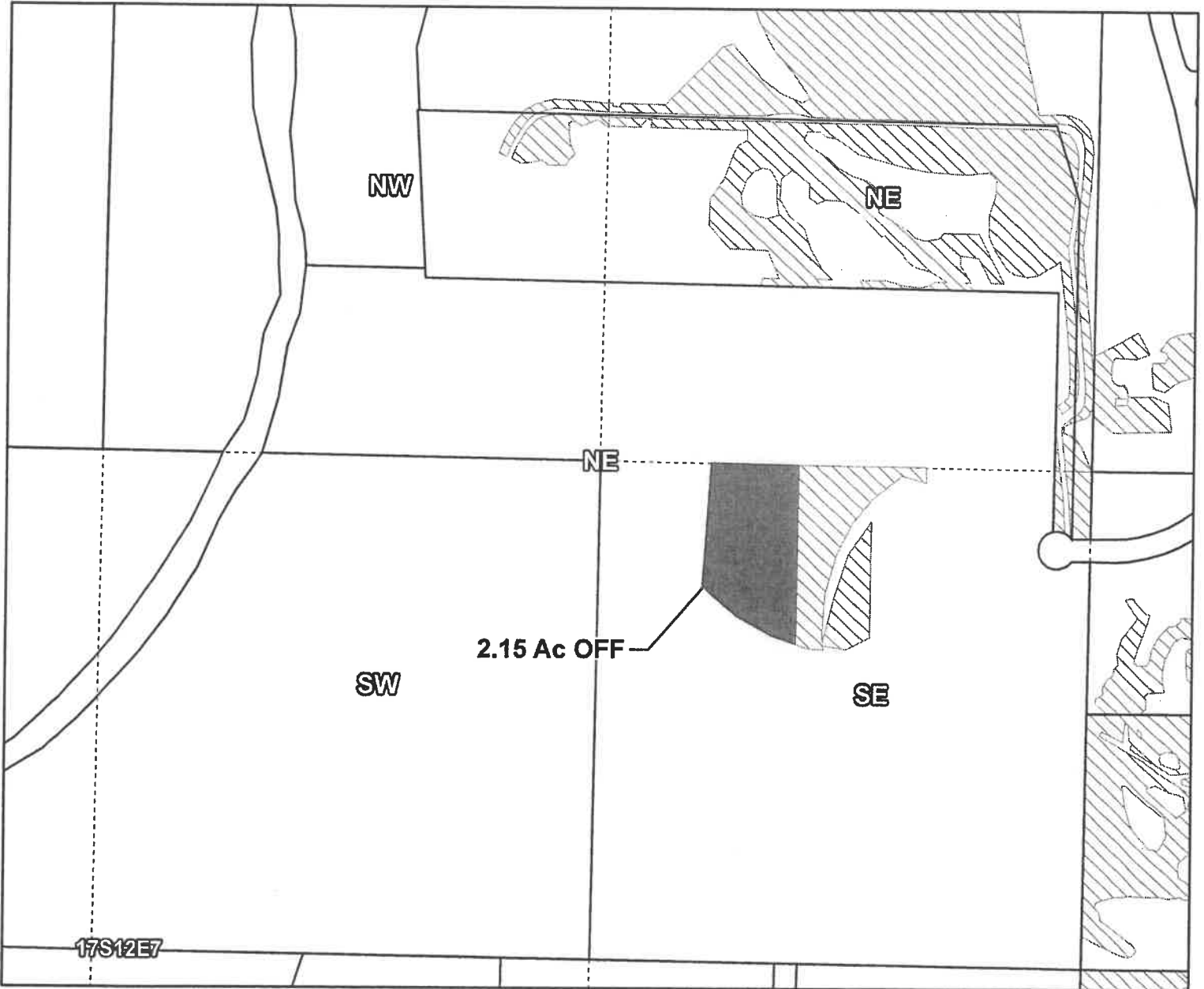
## 2022 District Transfer Application "Off" Map

E-RECEIVED  
01/17/2023  
OWRD



**Certificates: 74145**

for Destiny Court Properties LLC



Taxlot 1712070000100, 17-12-07-SE/NE-00100: 2.15 Acres Off, 1.89 Acres Remaining

# 17-12-07 SENE

## OFF

- Pipelines and Canals
- Transfer
- ▨ Primary Water Right
- Taxlots



1 inch = 400 feet

Prepared by Swalley Irrigation District | December 2022

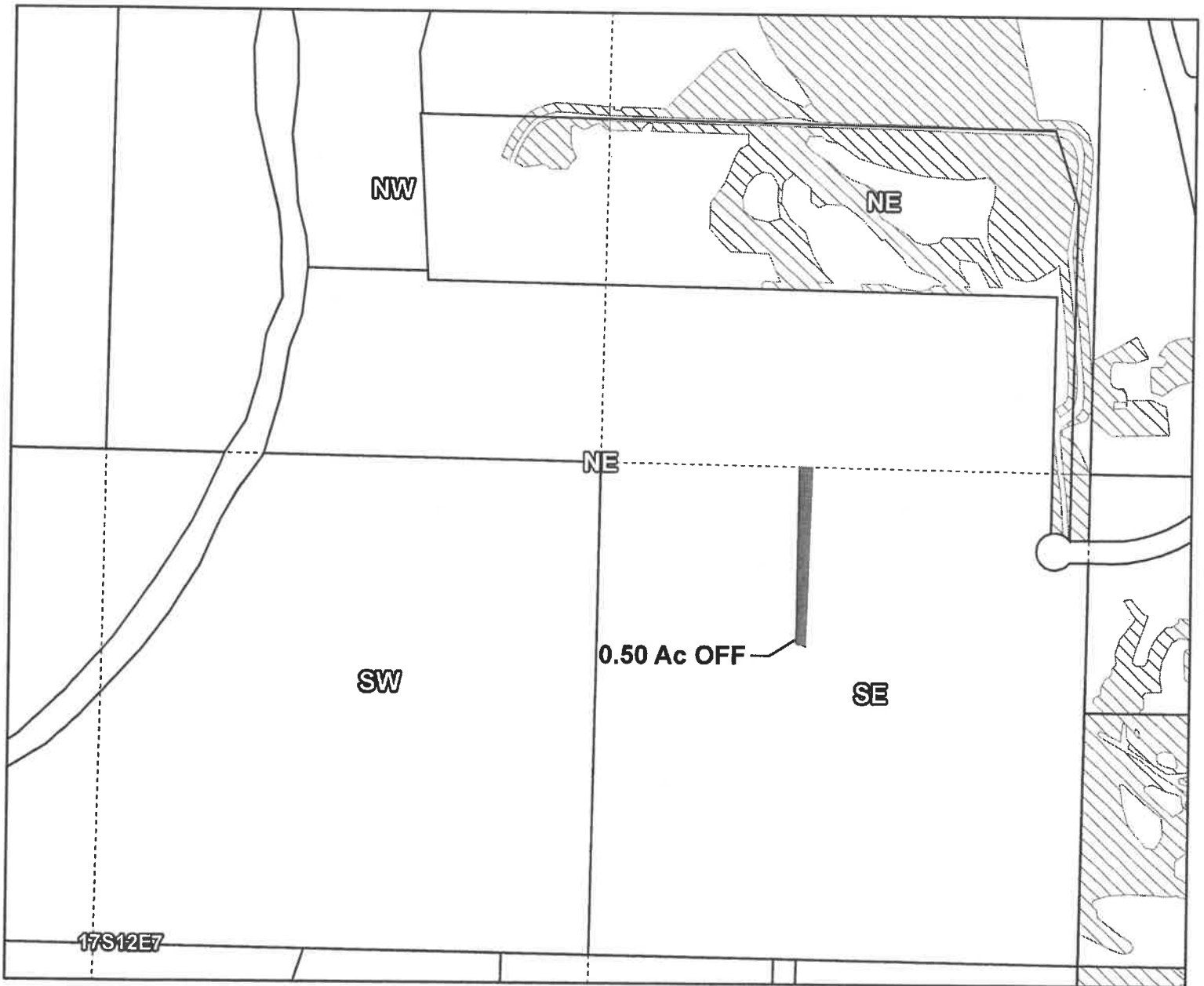
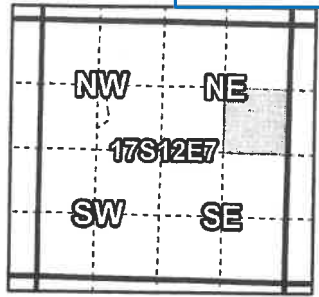
# T-14150



# Swalley Irrigation District

## 2022 District Transfer Application "Off" Map

**Certificates: 74145**  
for Destiny Court Properties LLC



Taxlot 1712070000100, 17-12-07-SE/NE-00100: 0.50 Acres Off, 1.39 Acres Remaining

# 17-12-07 SENE

## OFF

- Pipelines and Canals
- Transfer
- Primary Water Right
- Taxlots



1 inch = 400 feet

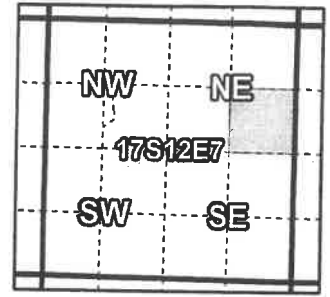
Prepared by Swalley Irrigation District | December 2022

# T-14150

# Swalley Irrigation District

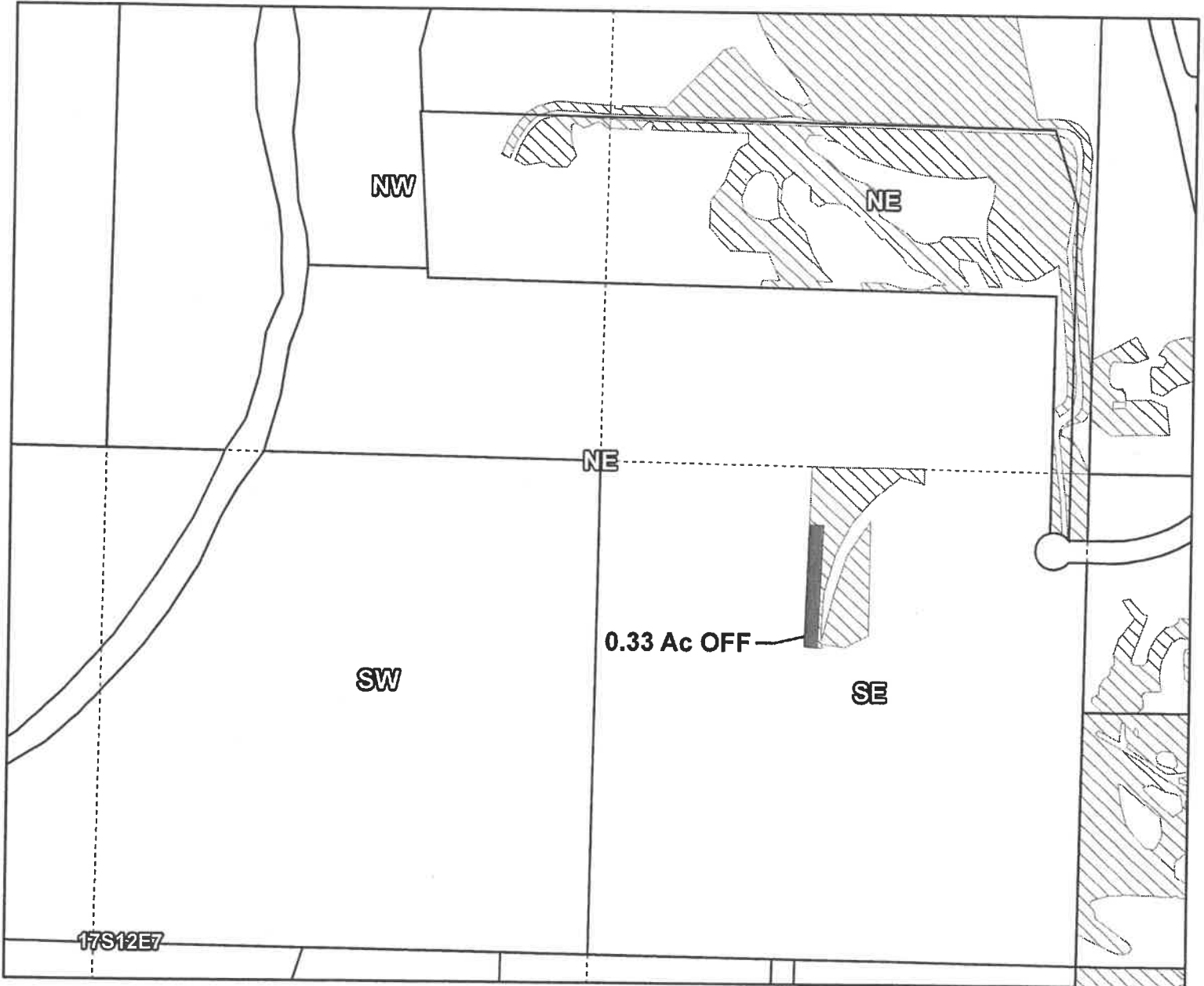
## 2022 District Transfer Application "Off" Map

E-RECEIVED  
01/17/2023  
OWRD



**Certificates: 74145**

for Destiny Court Properties LLC



Taxlot 1712070000100, 17-12-07-SE/NE-00100: 0.33 Acres Off, 1.06 Acres Remaining

# 17-12-07 SENE

## OFF

- Pipelines and Canals
- Transfer
- ▨ Primary Water Right
- Taxlots



1 inch = 400 feet

Prepared by Swalley Irrigation District | December 2022

# T-14150

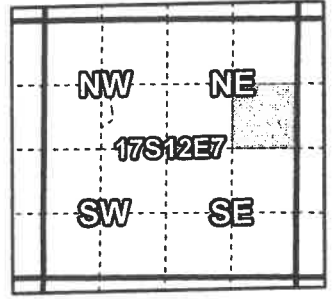


2022-20

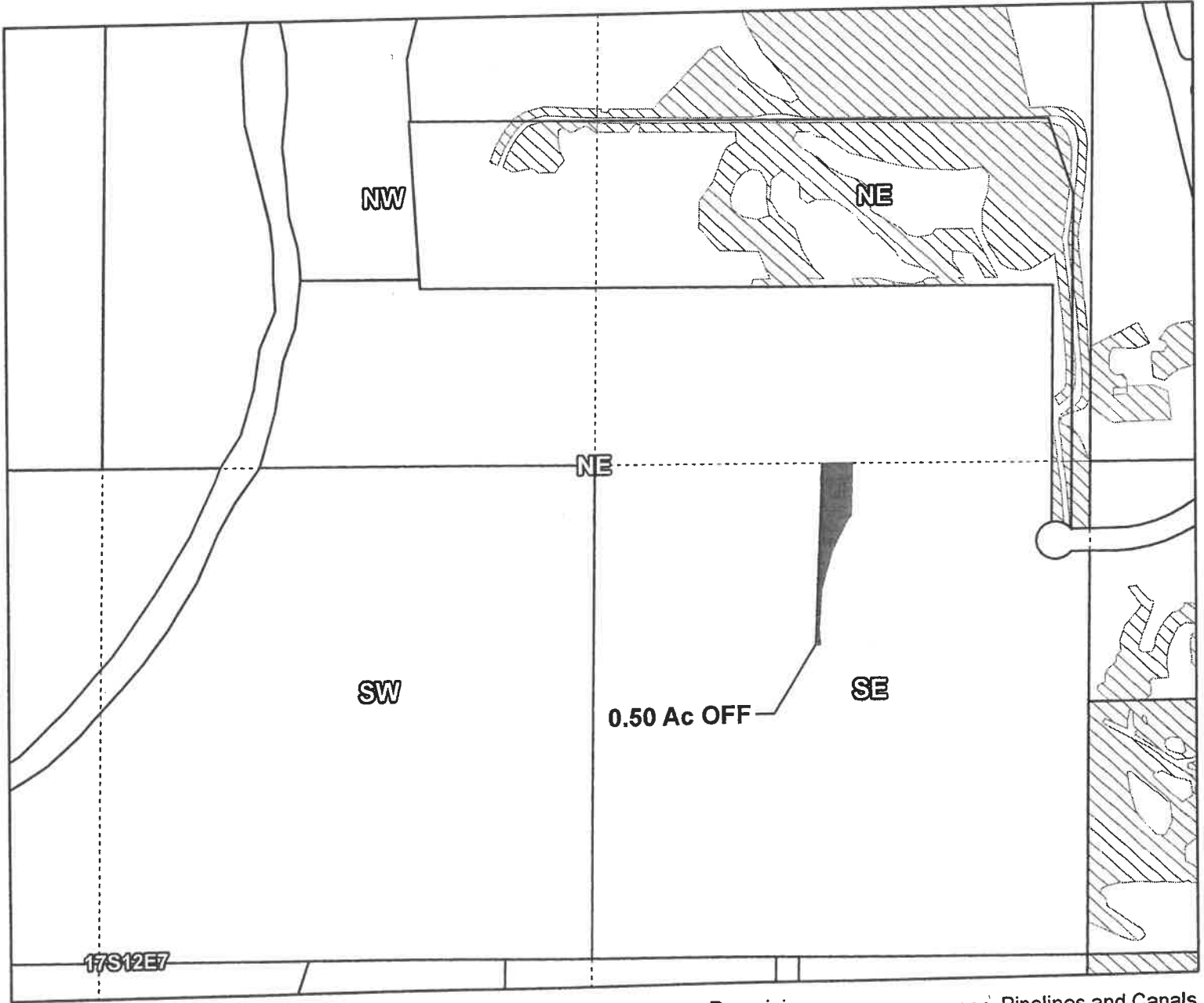
KOARI

# Swalley Irrigation District 2022 District Transfer Application "Off" Map

E-RECEIVED  
5/1/2023  
OWRD



Certificates: 74145  
for Destiny Court Properties LLC



Taxlot 1712070000100, 17-12-07-SE/NE-00100: 0.50 Acres Off, 4.90 Acres Remaining

- Pipelines and Canals
- Transfer
- Primary Water Right
- Taxlots



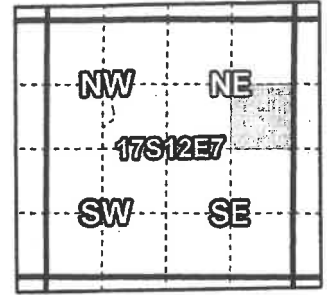
1 inch = 400 feet

Prepared by Swalley Irrigation District | November 2022

# Swalley Irrigation District

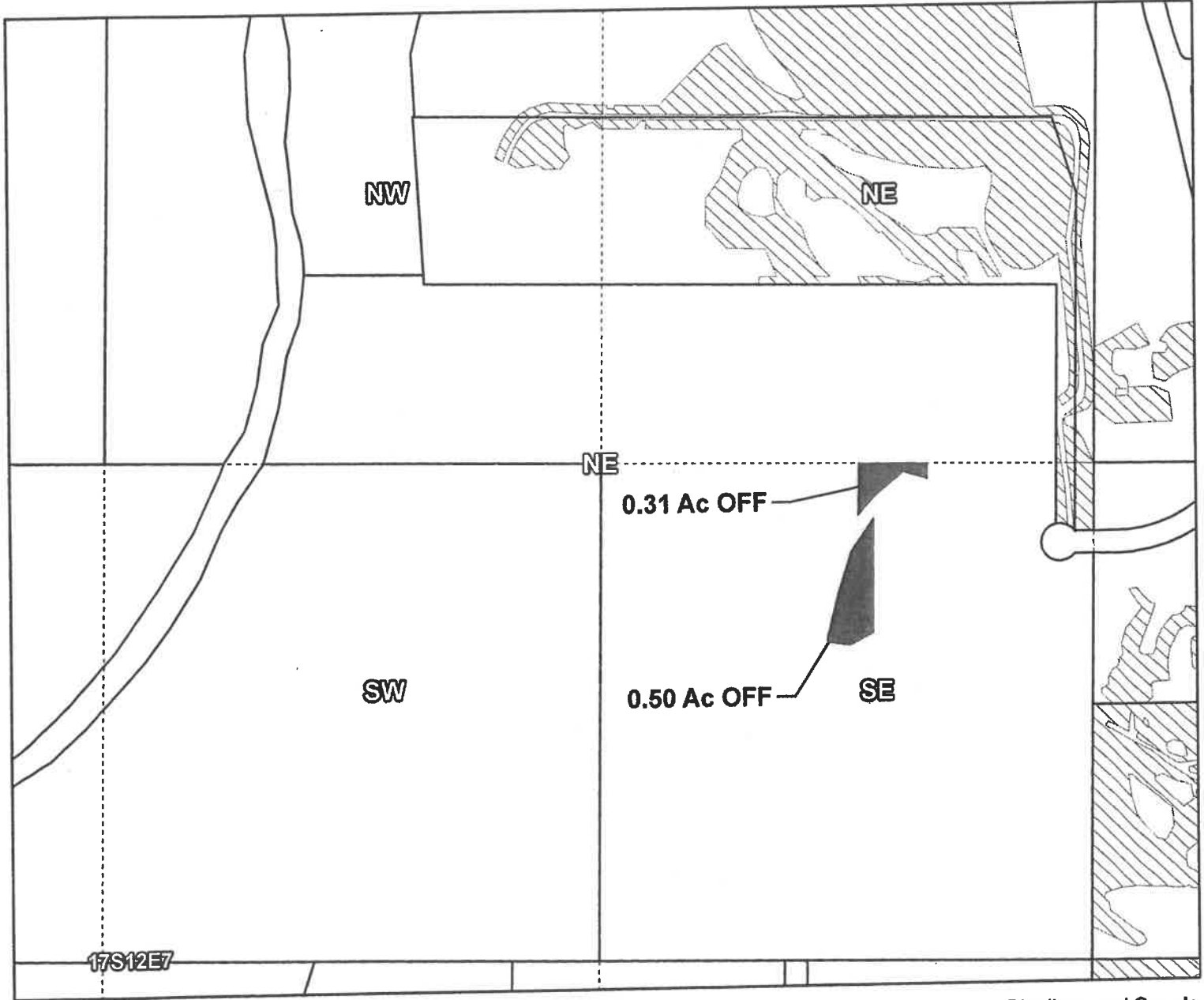
## 2022 District Transfer Application "Off" Map

E-RECEIVED  
01/17/2023  
OWRD



**Certificates: 74145**

for Destiny Court Properties LLC



Taxlot 1712070000100, 17-12-07-SE/NE-00100: 0.81 Acres Off, 5.40 Acres Remaining

# 17-12-07 SENE

## OFF



1 inch = 400 feet

Prepared by Swalley Irrigation District | November 2022

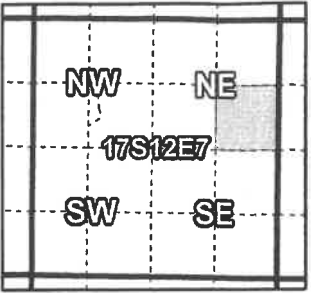
# T-14150



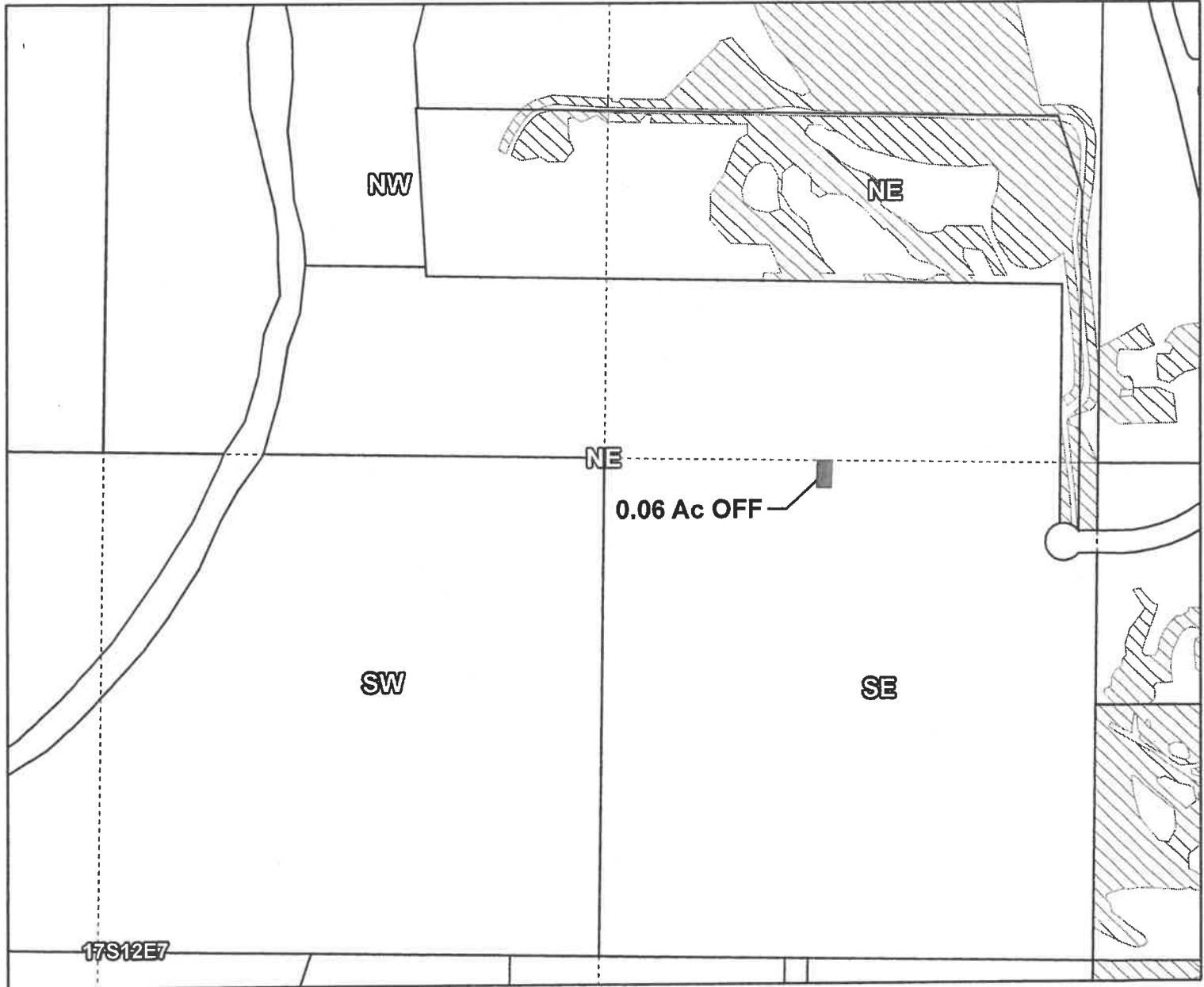
# Swalley Irrigation District

## 2022 District Transfer Application Quitclaim Map

E-RECEIVED  
01/17/2023  
OWRD



**Certificates: 74145**  
for Destiny Court Properties LLC



Taxlot 1712070000100, 17-12-07-SE/NE-00100: 0.06 Acres Off, 0 Acres Remaining

# 17-12-07 SENE

- Pipelines and Canals
- Transfer
- ▨ Primary Water Right
- Taxlots



## OFF

1 inch = 400 feet

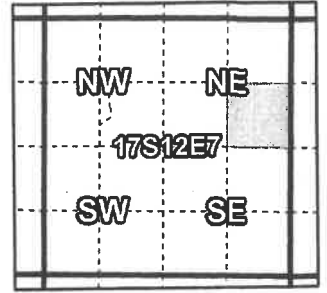
Prepared by Swalley Irrigation District | December 2022

# T-14150

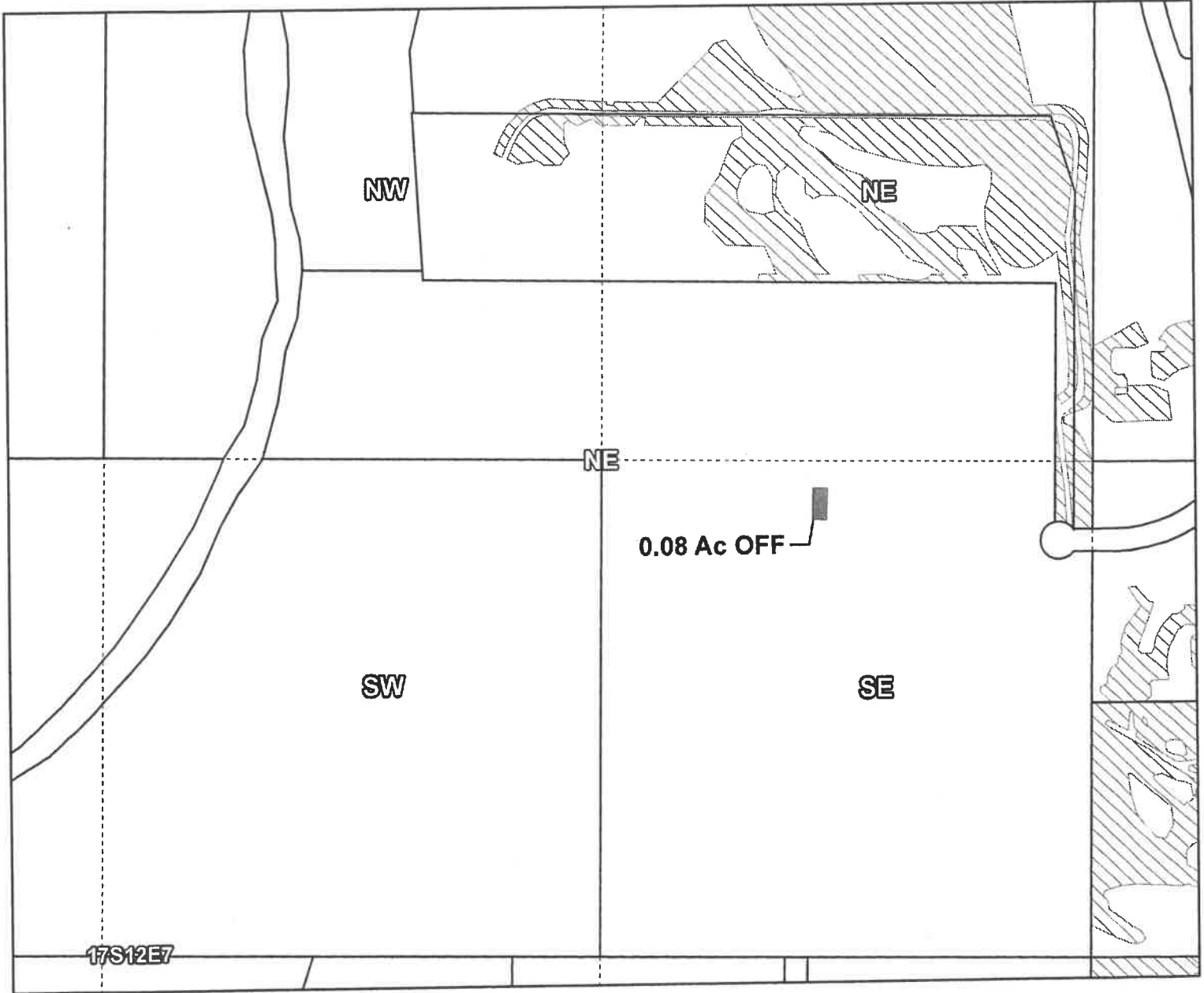
# Swalley Irrigation District

## 2022 District Transfer Application "Off" Map

E-RECEIVED  
01/17/2023  
OWRD



**Certificates: 74145**  
for Destiny Court Properties LLC



Taxlot 1712070000100, 17-12-07-SE/NE-00100: 0.08 Acres Off, 0 Acres Remaining

- Pipelines and Canals
- Transfer
- ▨ Primary Water Right
- Taxlots

# 17-12-07 SENE

## OFF



1 inch = 400 feet

Prepared by Swalley Irrigation District | December 2022

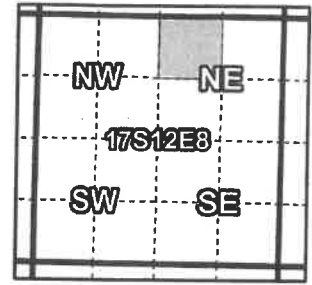
# T-14150



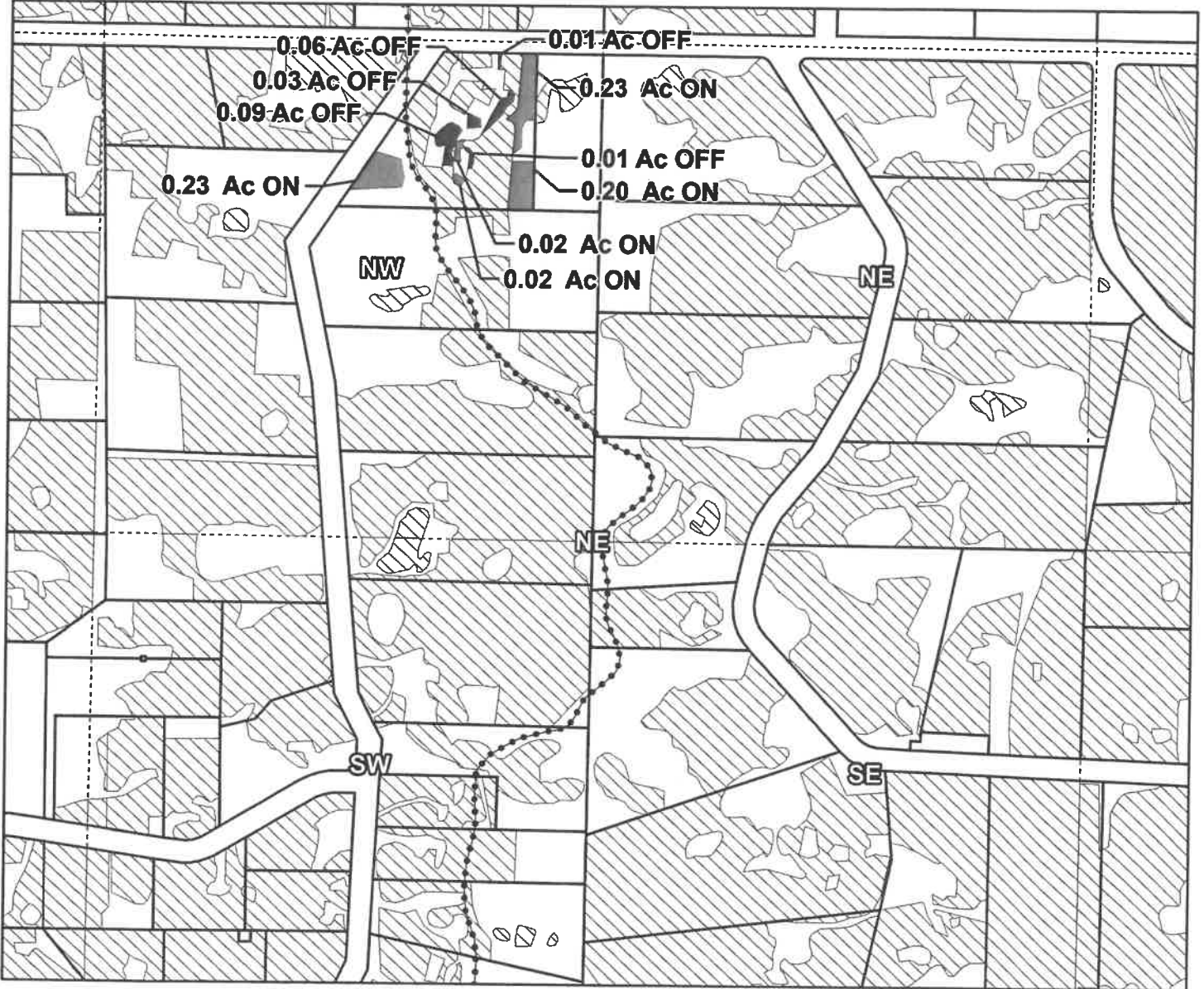
# Swalley Irrigation District

## 2022 District Transfer Application "On/Off" Map

E-RECEIVED  
01/17/2023  
OWRD



**Certificates: 74145**  
for Tamara and Kelly Roark



Taxlot 171208A001800, 17-12-08-NW-NE-01800: 0.70 Acres On, 2.70 Acres Total  
Taxlot 171208A001800, 17-12-08-NW-NE-01800: 0.20 Acres Off, 2.50 Acres Remaining

- Pipelines and Canals
- Transfer - ON
- Transfer - OFF
- ▨ Primary Water Right
- Taxlots

# 17-12-08 NWNE



1 inch = 400 feet

## OFF & ON

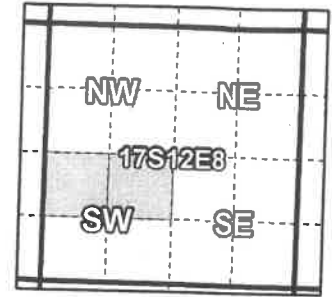
Prepared by Swalley Irrigation District | December 2022



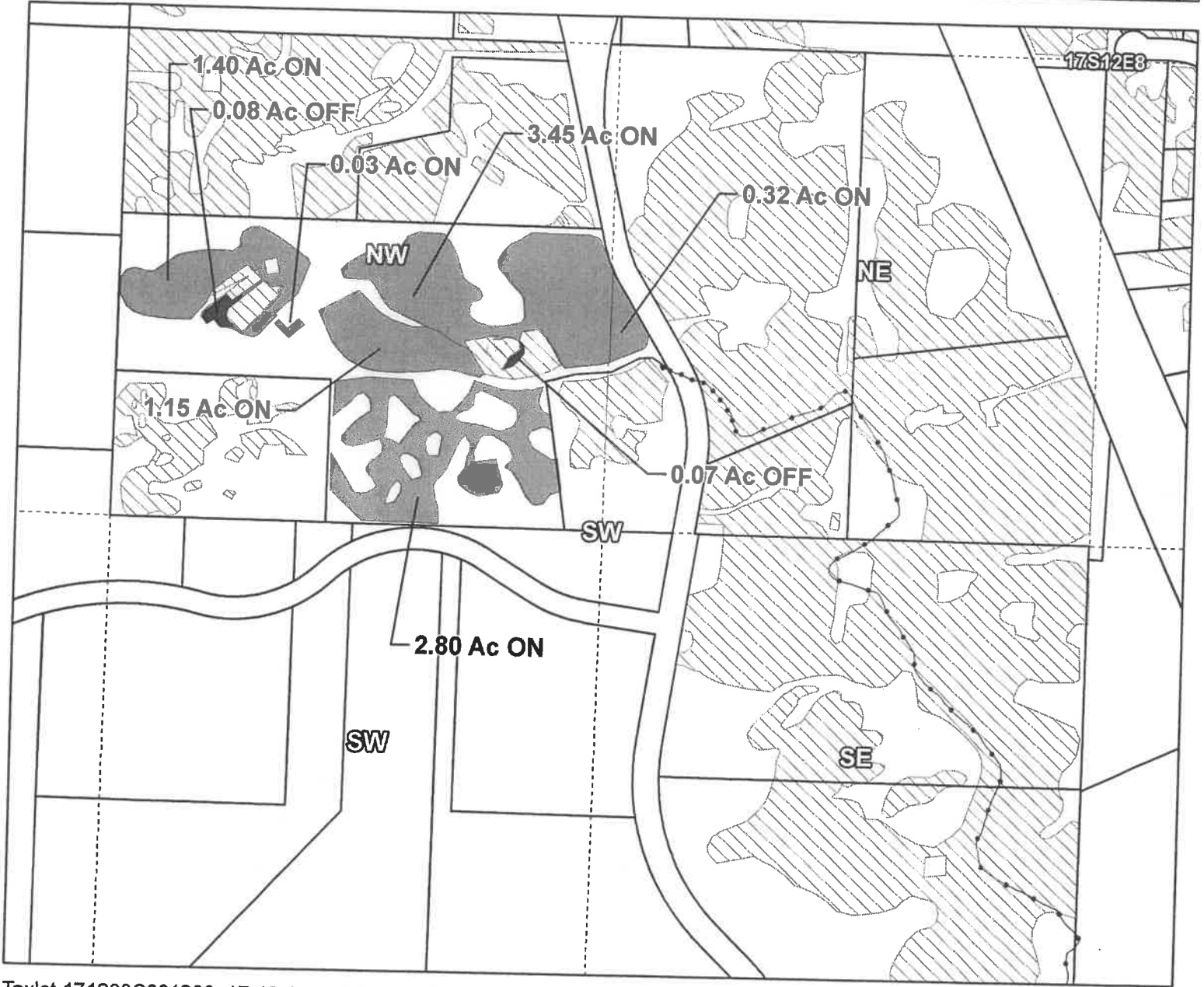
# Swalley Irrigation District

## 2022 District Transfer Application "On/Off" Map

E-RECEIVED  
01/17/2023  
OWRD



**Certificates: 74145**  
for Jeffrey and Laura Breit



Taxlot 171208C001200, 17-12-08-NW/SW-01200: 8.83 Acres On, 9.83 Acres Total  
 Taxlot 171208C001200, 17-12-08-NW/SW-01200: 0.15 Acres Off, 9.68 Acres Remaining  
 Taxlot 171208C001200, 17-12-08-NE/SW-01200: 0.32 Acres On, 0.32 Acres Total

- Pipelines and Canals
- Transfer - ON
- Transfer - OFF
- Primary Water Right
- Taxlots

# 17-12-08 NESW, NESW



1 inch = 400 feet

## OFF & ON

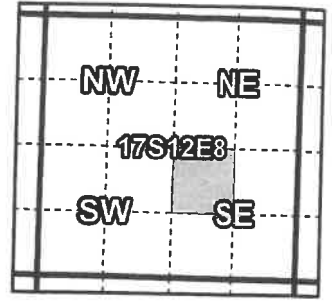
Prepared by Swalley Irrigation District | September 2022



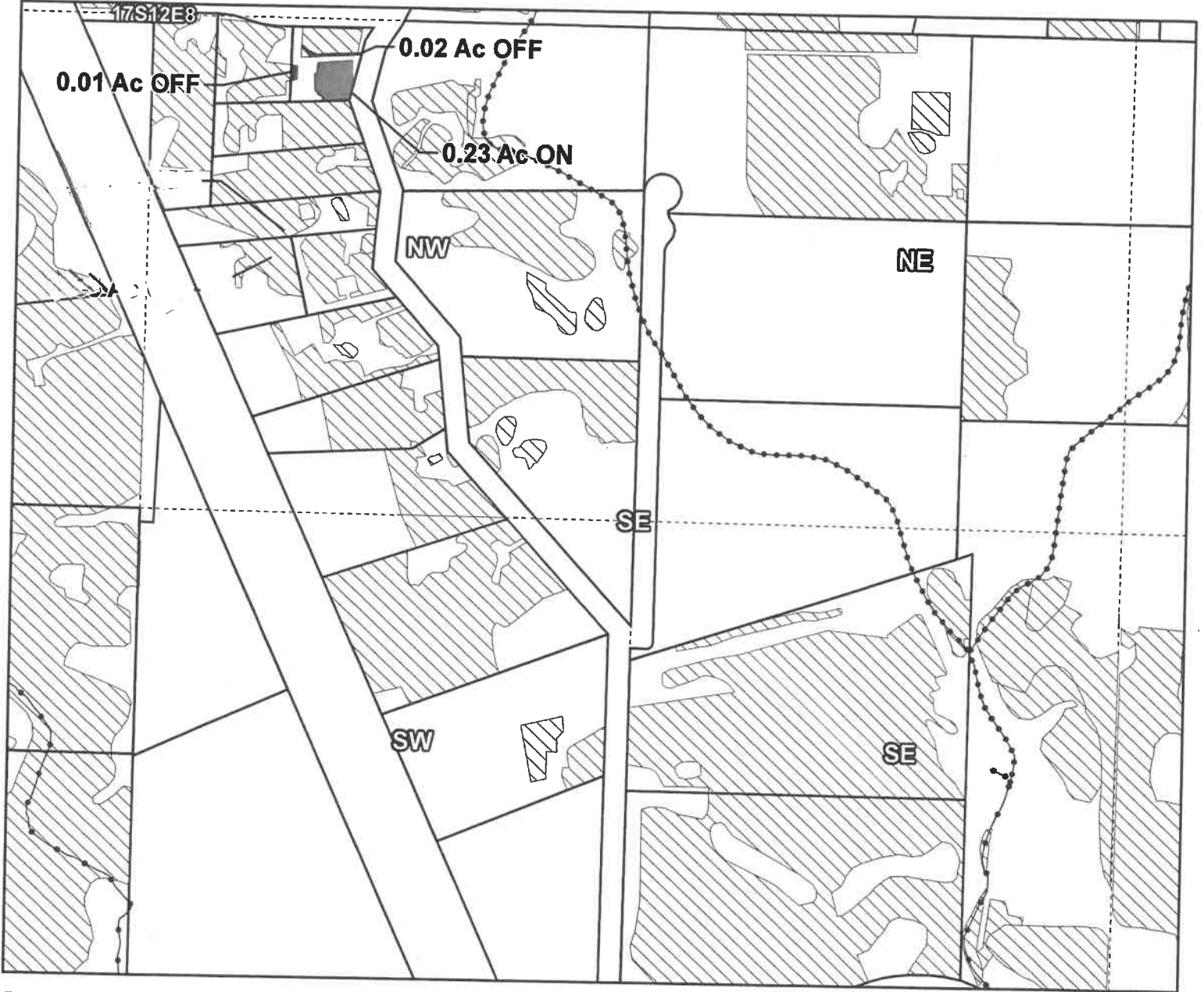
# Swalley Irrigation District

## 2022 District Transfer Application "On/Off" Map

E-RECEIVED  
01/17/2023  
OWRD



**Certificates: 74145**  
for Daniel Oliver



Taxlot 171208D001900, 17-12-08-NW/SE-01900: 0.23 Acres On, 0.53 Acres Total  
Taxlot 171208D001900, 17-12-08-NW/SE-01900: 0.03 Acres Off, 0.50 Acres Remaining

- Pipelines and Canals
- Transfer - ON
- Transfer - OFF
- Primary Water Right
- Taxlots

# 17-12-08 NWSE



1 inch = 400 feet

## OFF & ON

Prepared by Swalley Irrigation District | November 2022

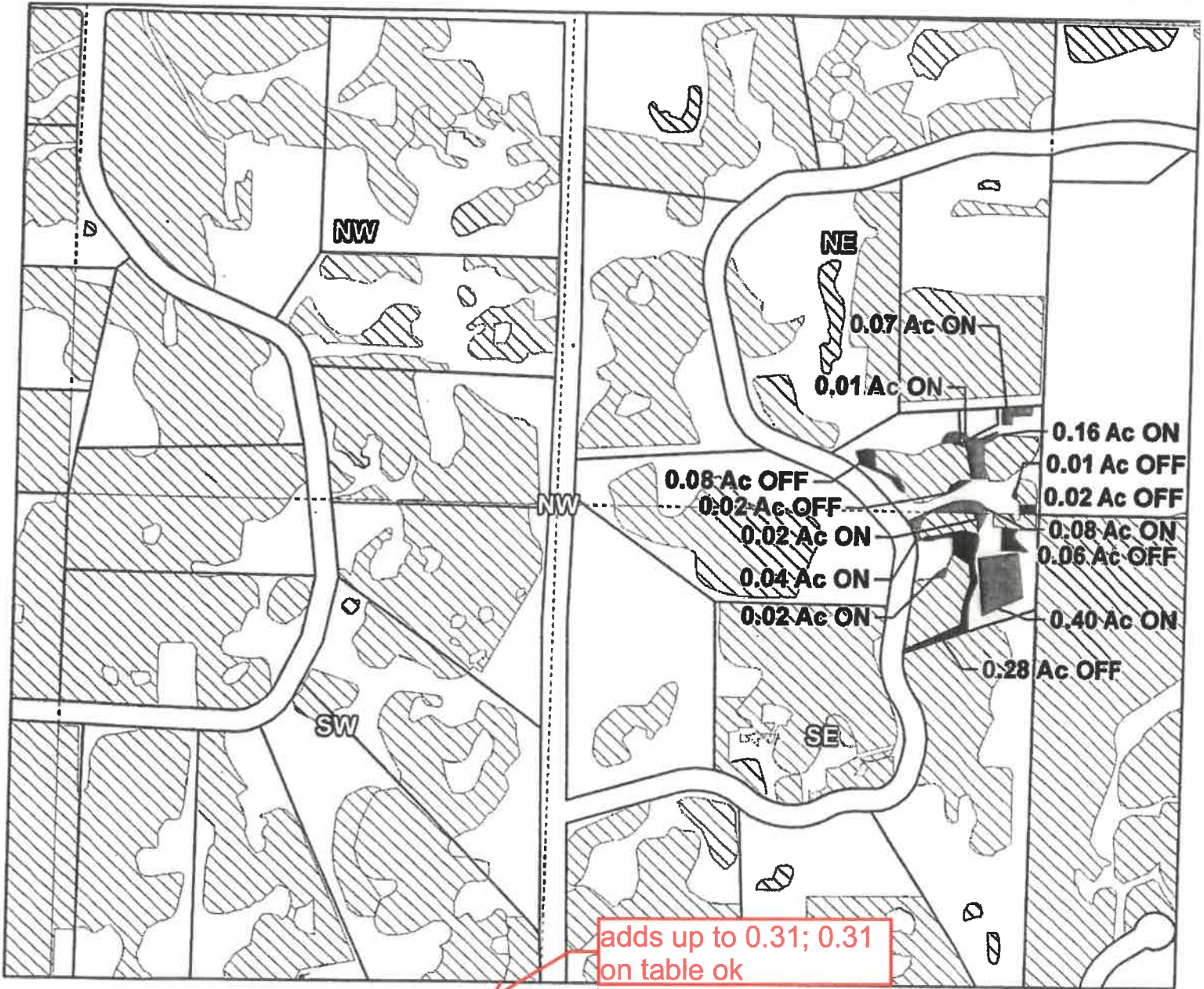
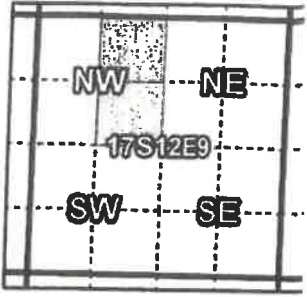


# Swalley Irrigation District 2022 District Transfer Application "On/Off" Map

**Certificates: 74145**  
for Kevin and Calli Riley

E-RECEIVED  
01/17/2023  
OWRD

E-RECEIVED  
4/26/2023  
OWRD



Taxlot 171209B000500, 17-12-9-NE/NW-00500: 0.31 Acres On, 1.36 Acres Total  
 Taxlot 171209B000500, 17-12-9-NE/NW-00500: 0.13 Acres Off, 1.23 Acres Remaining  
 Taxlot 171209B000500, 17-12-9-SE/NW-00500: 0.48 Acres On, 1.63 Acres Total  
 Taxlot 171209B000500, 17-12-9-SE/NW-00500: 0.34 Acres Off, 1.19 Acres Remaining  
 Taxlot 171209B000400, 17-12-9-NE/NW-00400: 0.01 Acres On, 0.01 Acres Total ✓

- Pipelines and Canals
- Transfer - ON
- Transfer - OFF
- ▨ Primary Water Right
- Taxlots

## 17-12-09 NENW, SENW

1 inch = 400 feet

### OFF & ON

Prepared by Swalley Irrigation District | December 2022

T-14150

T-14150

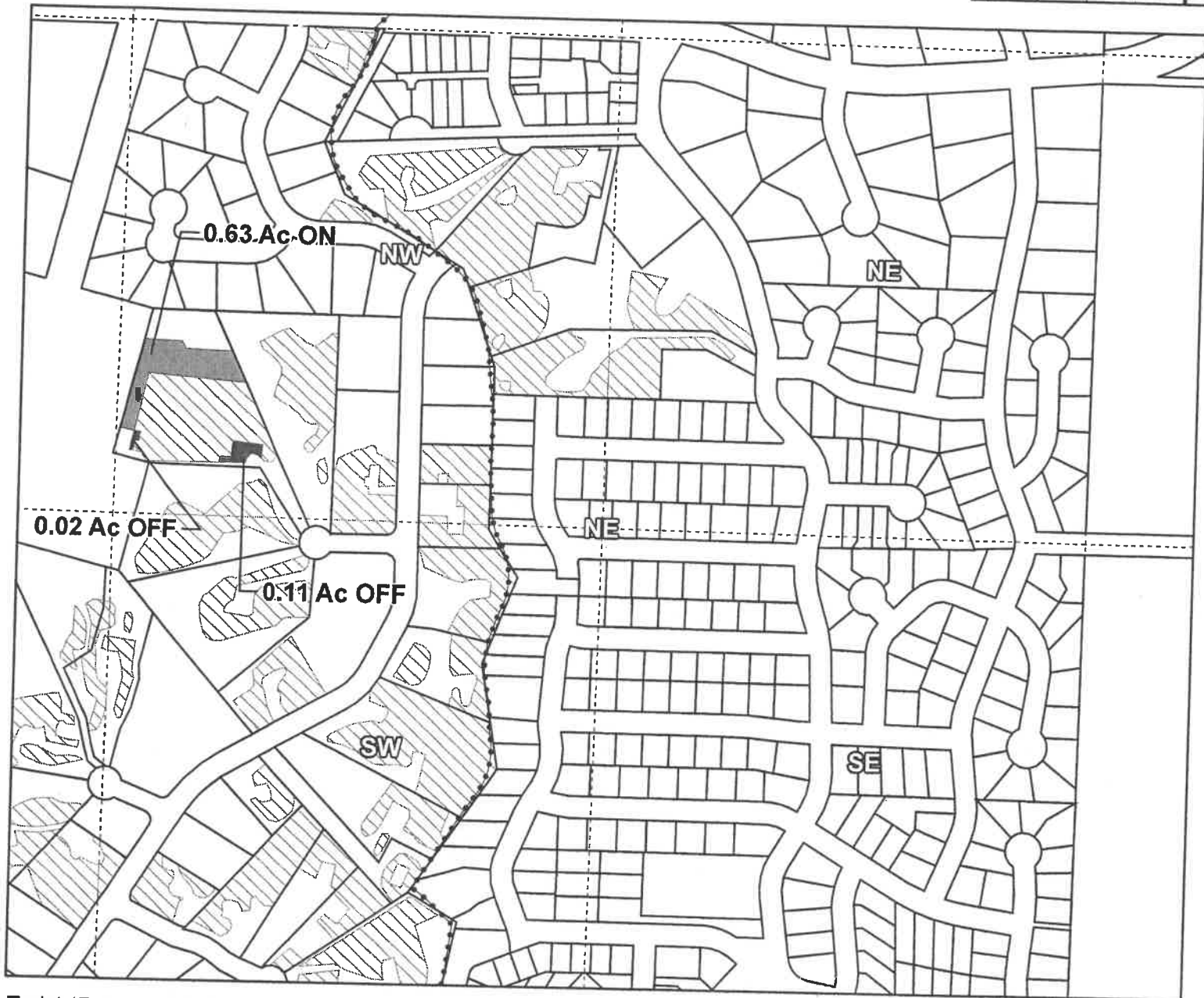
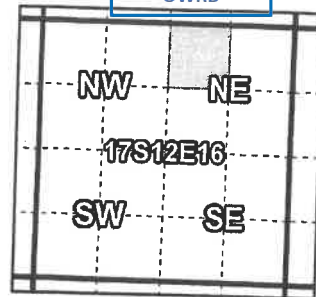


# Swalley Irrigation District

## 2022 District Transfer Application "On/Off" Map

Certificates: 74145

for David and Lova Taylor



Taxlot 1712160002700, 17-12-16-NW/NE-02700: 0.63 Acres On, 2.31 Acres Total  
 Taxlot 1712160002700, 17-12-16-NW/NE-00303: 0.13 Acres Off, 2.18 Acres Remaining

- Pipelines and Canals
- Transfer - ON
- Transfer - OFF
- Primary Water Right
- Taxlots

# 17-12-16 NWNE

## OFF & ON



1 inch = 400 feet

Prepared by Swalley Irrigation District | November 2022

# T-14150

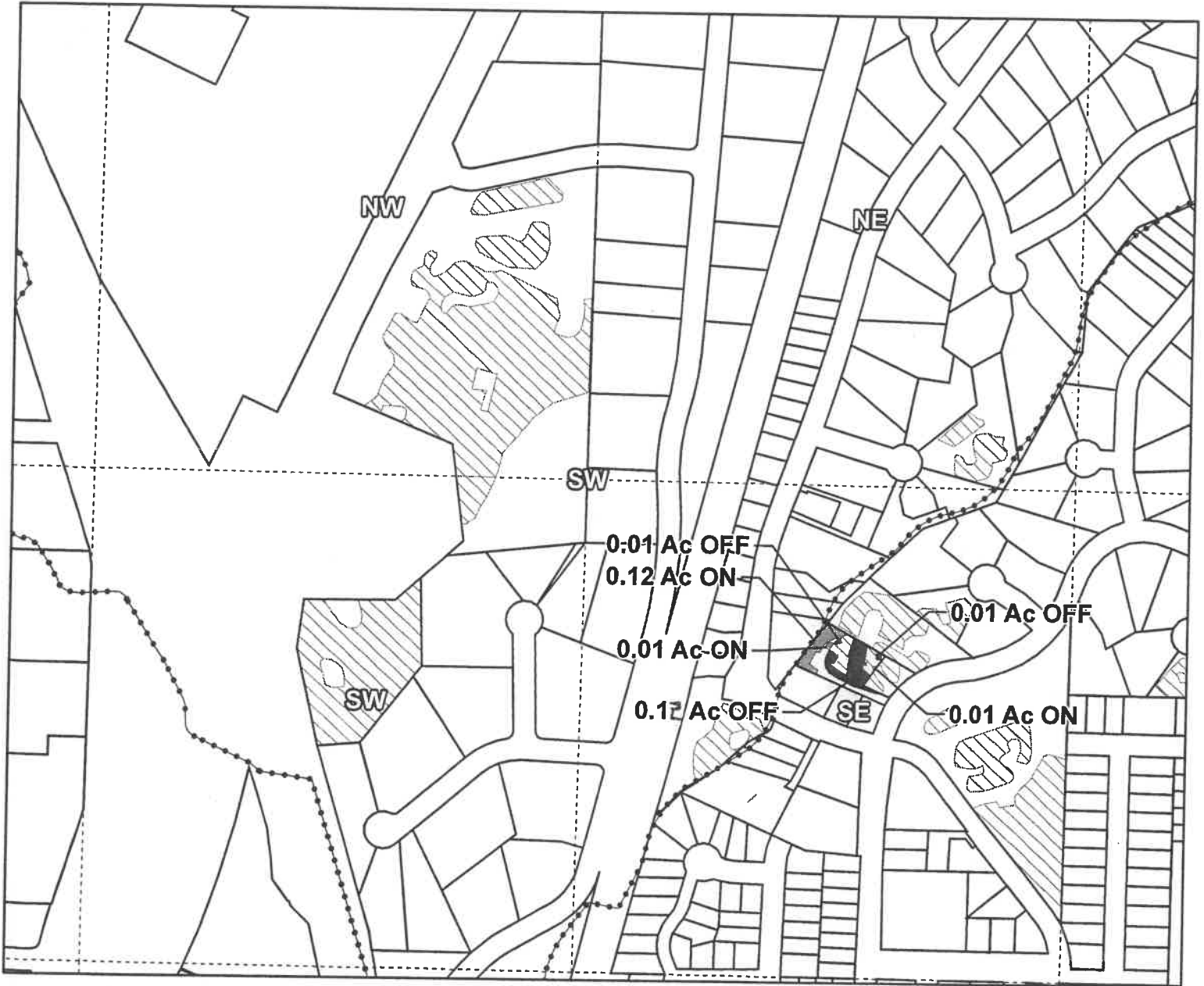
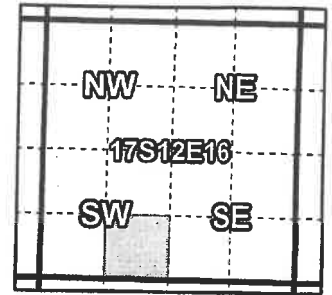
E-RECEIVED  
01/17/2023  
OWRD

# Swalley Irrigation District

## 2022 District Transfer Application "On/Off" Map

**Certificates: 74145**

for McKeever & Lenters Family Trust



Taxlot 171216CD01200, 17-12-16-SE/SW-01200: 0.14 Acres On, 0.64 Acres Total  
Taxlot 171216CD01200, 17-12-16-SE/SW-01200: 0.14 Acres Off, 0.43 Acres Remaining

# 17-12-16 SESW

## OFF & ON



1 inch = 400 feet

Prepared by Swalley Irrigation District | December 2022

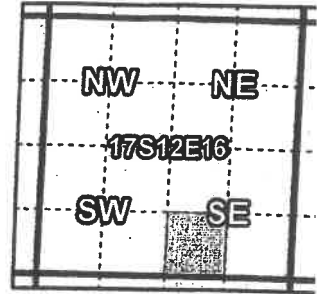
# T-14150



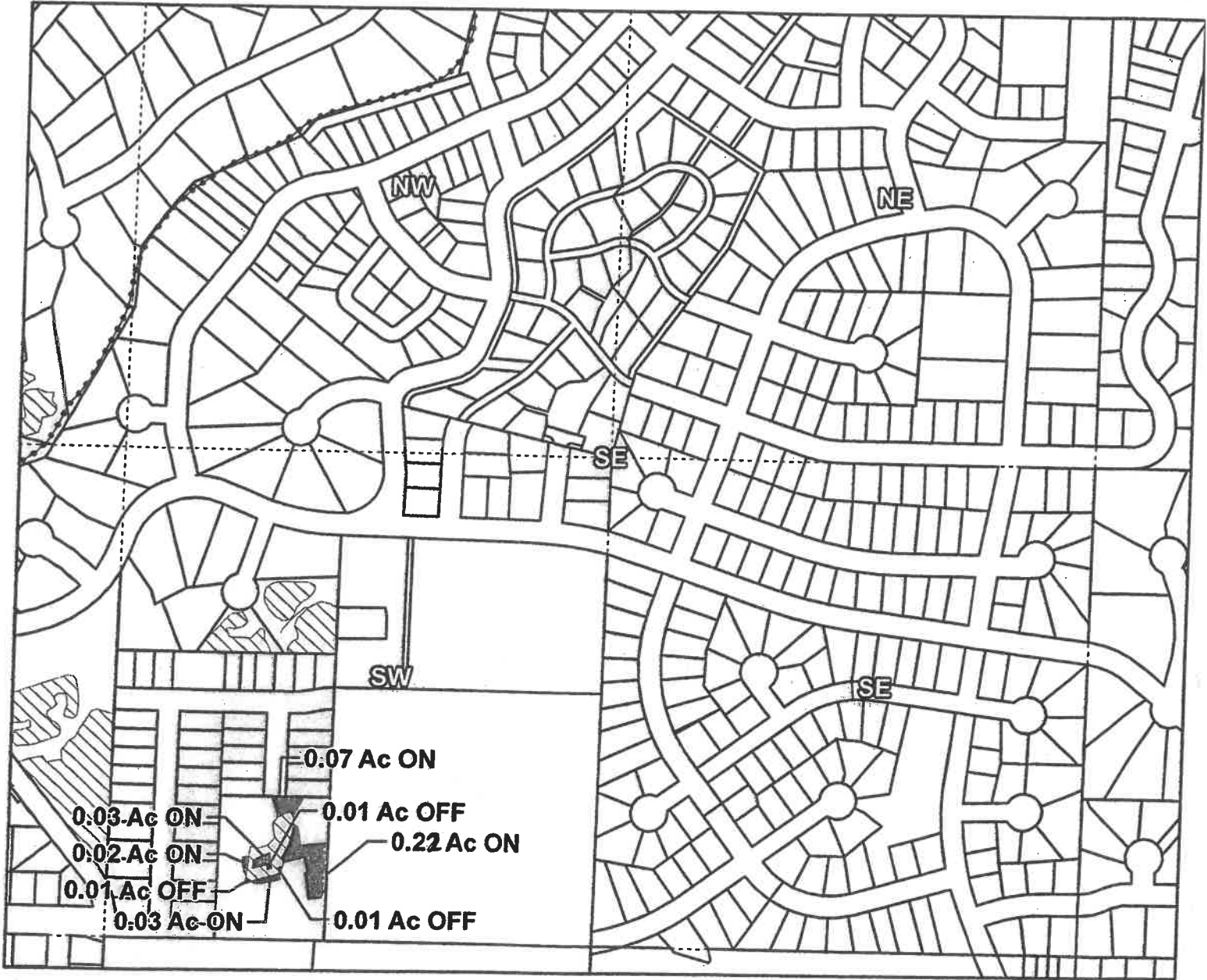
# Swalley Irrigation District

## 2022 District Transfer Application "On/Off" Map

E-RECEIVED  
4/26/2023  
OWRD



**Certificates: 74145**  
for Orville and Karen Duncan



Taxlot 171216DC02700, 17-12-16-SW/SE-02700: 0.37 Acres On, 0.65 Acres Total  
Taxlot 171216DC02700, 17-12-16-SW/SE-02700: 0.03 Acres Off, 0.62 Acres Remaining

- Pipelines and Canals
- Transfer - ON
- Transfer - OFF
- Primary Water Right
- Taxlots



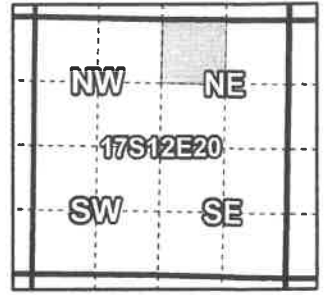
1 inch = 400 feet

Prepared by Swalley Irrigation District | December 2022

# Swalley Irrigation District

## 2022 District Transfer Application Quitclaim Map

E-RECEIVED  
01/17/2023  
OWRD



**Certificates: 74145**  
for Michael Knoell



Taxlot 171220AB01900, 17-12-20-NW/NE-01900: 0.57 Acres Off, 13 Acres Remaining

# 17-12-20 NWNE

- Pipelines and Canals
- Transfer
- ▨ Primary Water Right
- Taxlots



1 inch = 400 feet

# OFF

Prepared by Swalley Irrigation District | December 2022

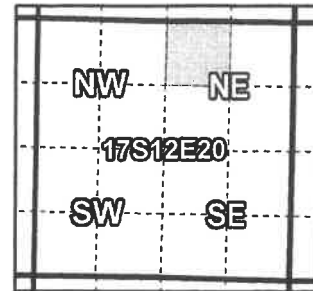
# T-14150



E-RECEIVED  
01/17/2023  
OWRD

# Swalley Irrigation District 2022 District Transfer Application Quitclaim Map

Certificates: 74145  
for Michael Knoell



Taxlot 171220AB01900, 17-12-20-NW/NE-01900: 0.13 Acres Off, 0 Acres Remaining

# 17-12-20 NWNE



# OFF

1 inch = 400 feet

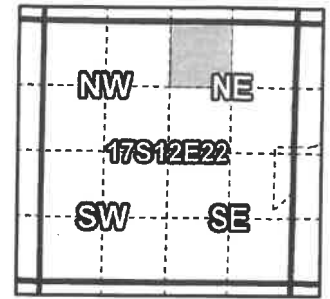
Prepared by Swalley Irrigation District | December 2022

# T-14150

# Swalley Irrigation District

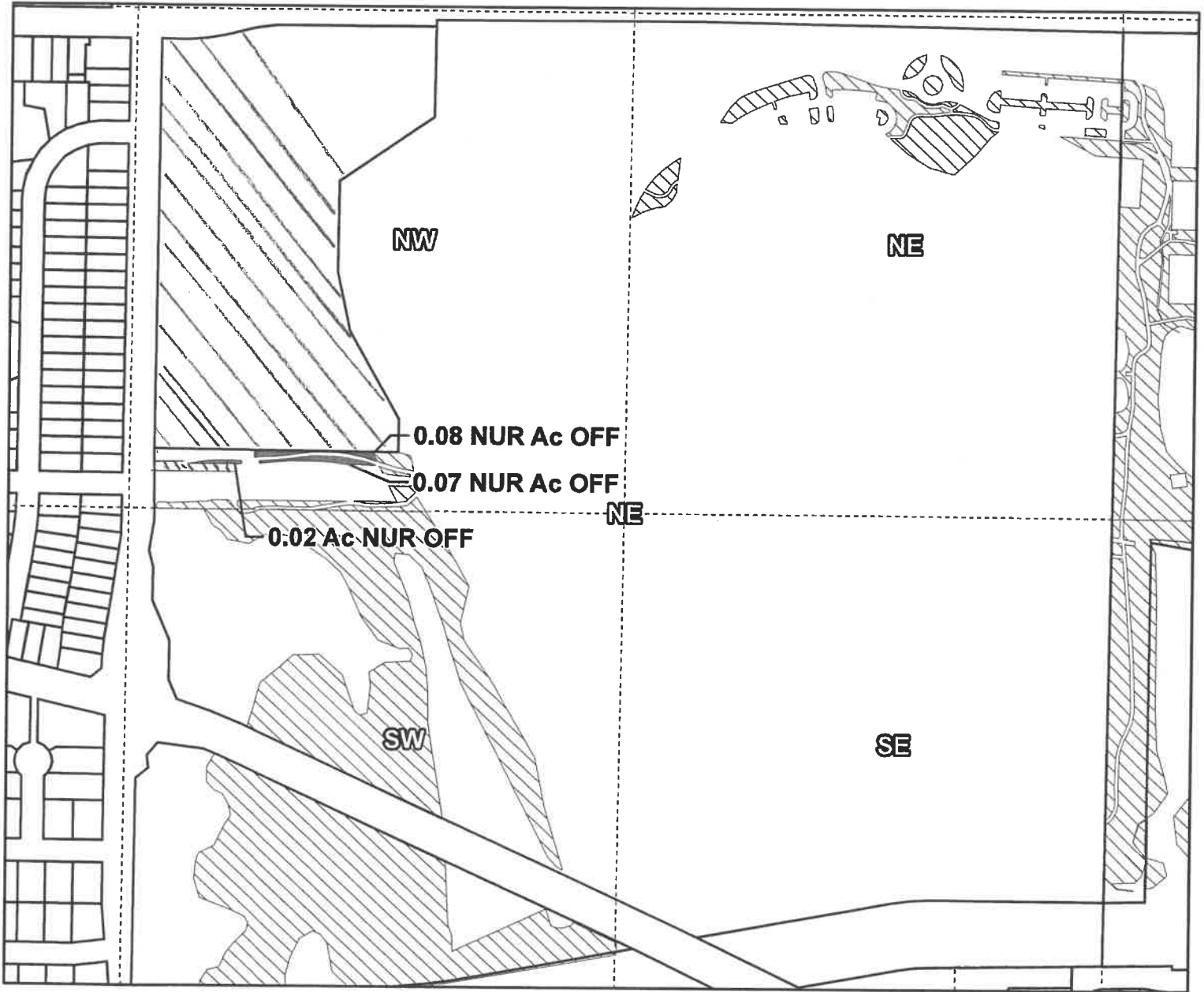
## 2022 District Transfer Application "Off" Map

E-RECEIVED  
01/17/2023  
OWRD



**Certificates: 74145**

For Bend LaPine School District #1



Taxlot 1712220000104, 17-12-22-NW/NE-00103: 0.17 Acres NUR Off, ~~7.66~~ 7.66 NUR Acres Remaining, 0.40 IR Acres Remaining

- Pipelines and Canals
- Transfer
- ▨ Primary Water Right
- Taxlots

# 17-12-22 NWNE NURSERY USE



**OFF**

1 inch = 400 feet

Prepared by Swalley Irrigation District | November 2022

T-14150

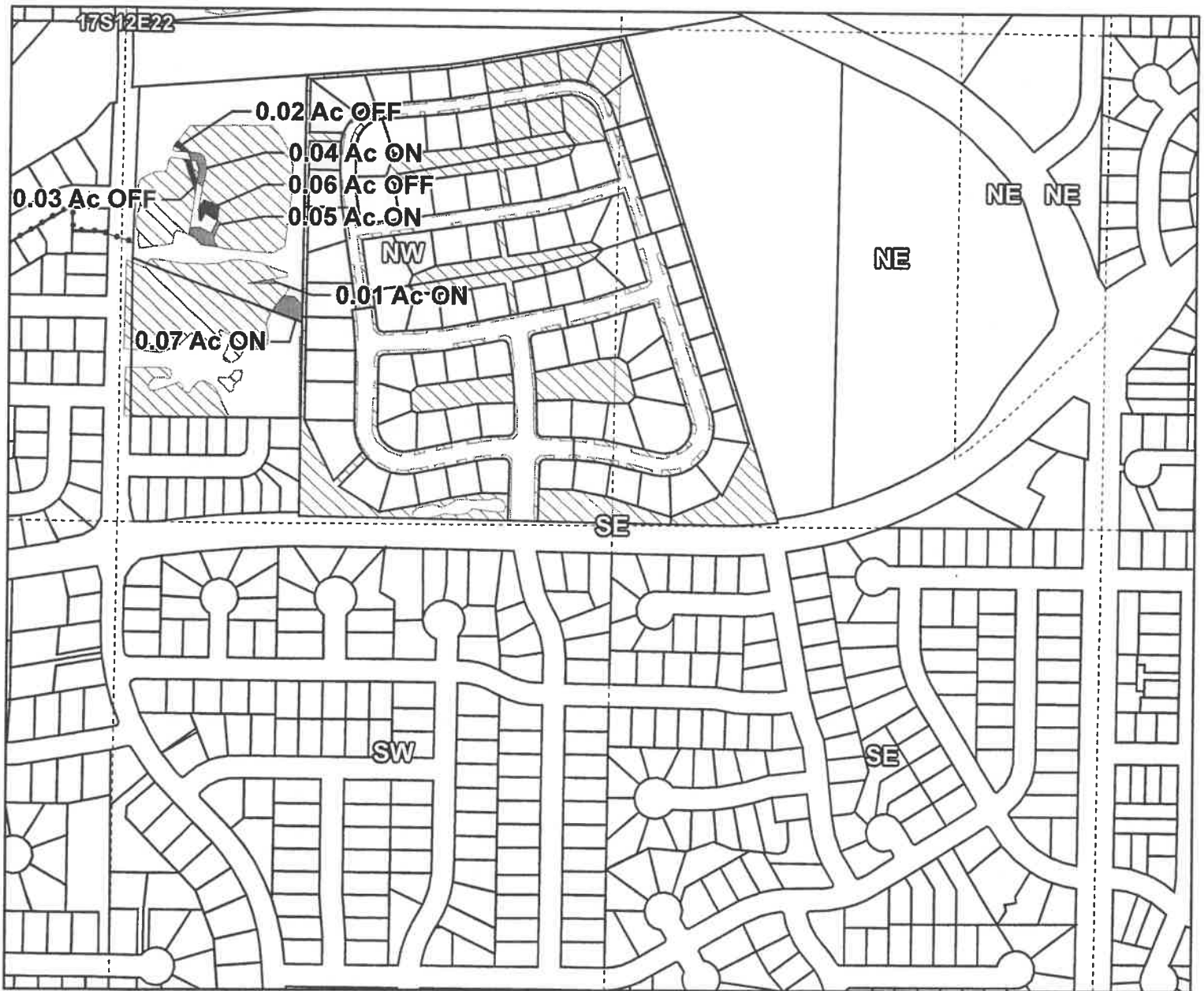
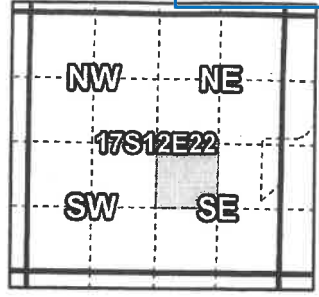


# Swalley Irrigation District

## 2022 District Transfer Application "On/Off" Map

**Certificates: 74145**

for Putnam Family Properties LLC



Taxlot 171222DB060000, 17-12-22-NW/SE-06000: 0.17 Acres On, 3.17 Acres Total  
Taxlot 171222DB060000, 17-12-22-NW/SE-06000: 0.11 Acres Off, 3.06 Acres Remaining

- ◆ Pipelines and Canals
- Transfer - ON
- Transfer - OFF
- ▨ Primary Water Right
- Taxlots

# 17-12-22 NWSE

## OFF & ON



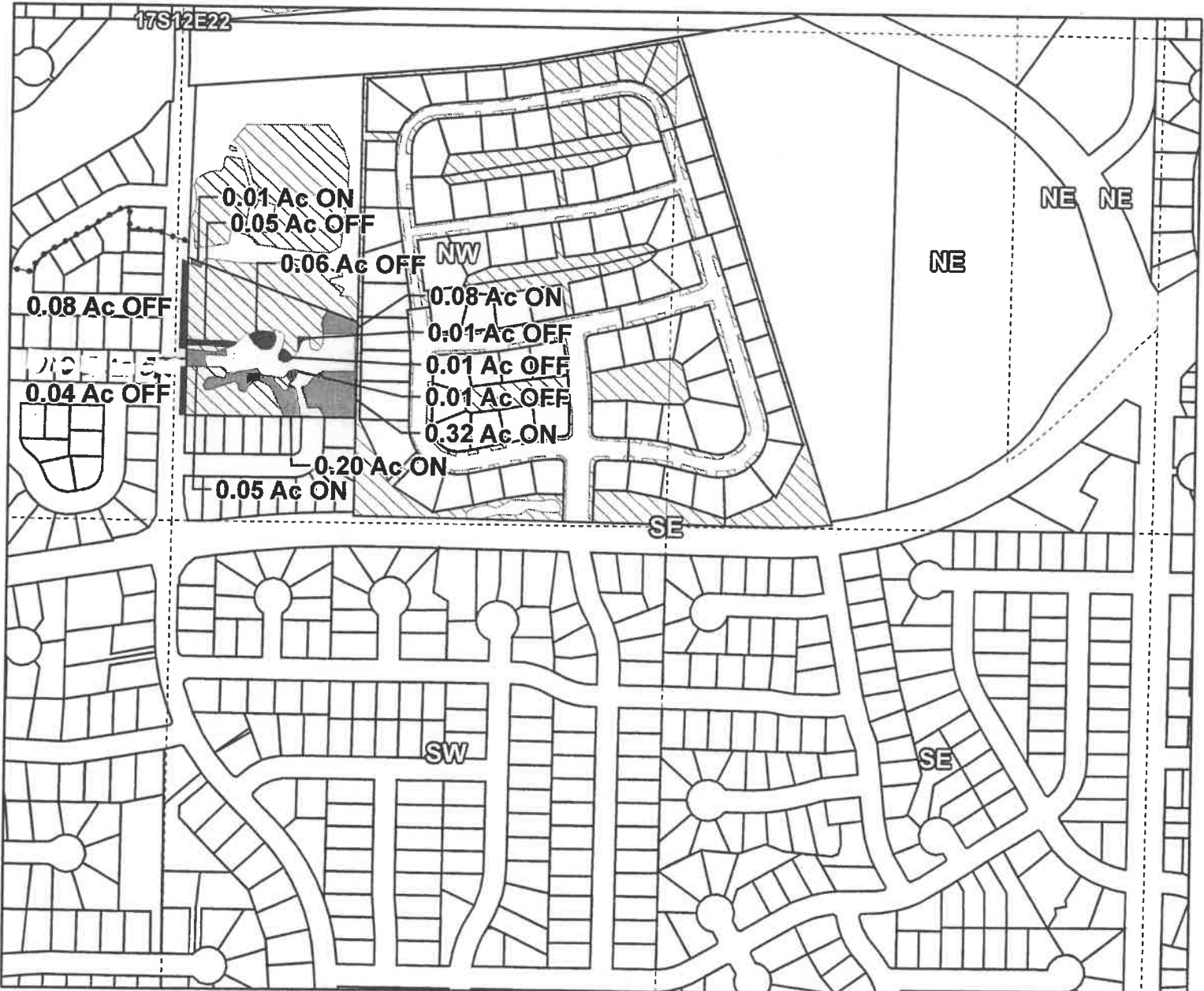
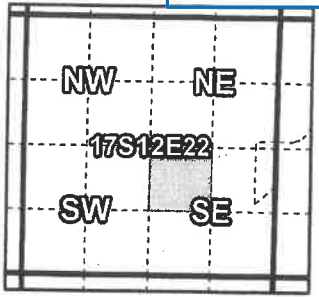
1 inch = 400 feet

Prepared by Swalley Irrigation District | December 2022

# T-14150

# Swalley Irrigation District 2022 District Transfer Application "On/Off" Map

**Certificates: 74145**  
for Putnam Family Properties LLC



Taxlot 171222DB06100, 17-12-22-NW/SE-06100: 0.66 Acres On, 2.91 Acres Total  
Taxlot 171222DB06100, 17-12-22-NW/SE-06100: 0.26 Acres Off, 2.65 Acres Remaining

# 17-12-22 NWSE OFF & ON



1 inch = 400 feet

Prepared by Swalley Irrigation District | December 2022

# T-14150



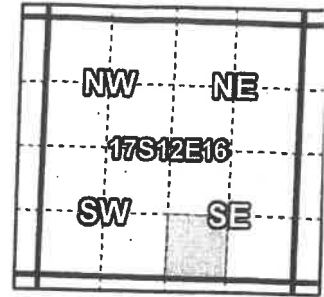
**SUPERSEDED**

E-RECEIVED  
01/17/2023  
OWRD

# Swalley Irrigation District 2022 District Transfer Application "On/Off" Map

**Certificates: 74145**

for Orville and Karen Duncan



Taxlot 171216DC02700, 17-12-16-SW/SE-02700: 0.40 Acres On, 0.65 Acres Total  
Taxlot 171216DC02700, 17-12-16-SW/SE-02700: 0.03 Acres Off, 0.62 Acres Remaining

## 17-12-16 SWSE

- Pipelines and Canals
- Transfer - ON
- Transfer - OFF
- Primary Water Right
- Taxlots



1 inch = 400 feet

### OFF & ON

Prepared by Swalley Irrigation District | December 2022

# T-14150

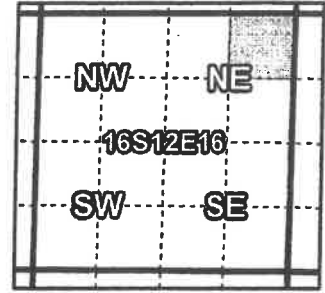


# Swalley Irrigation District

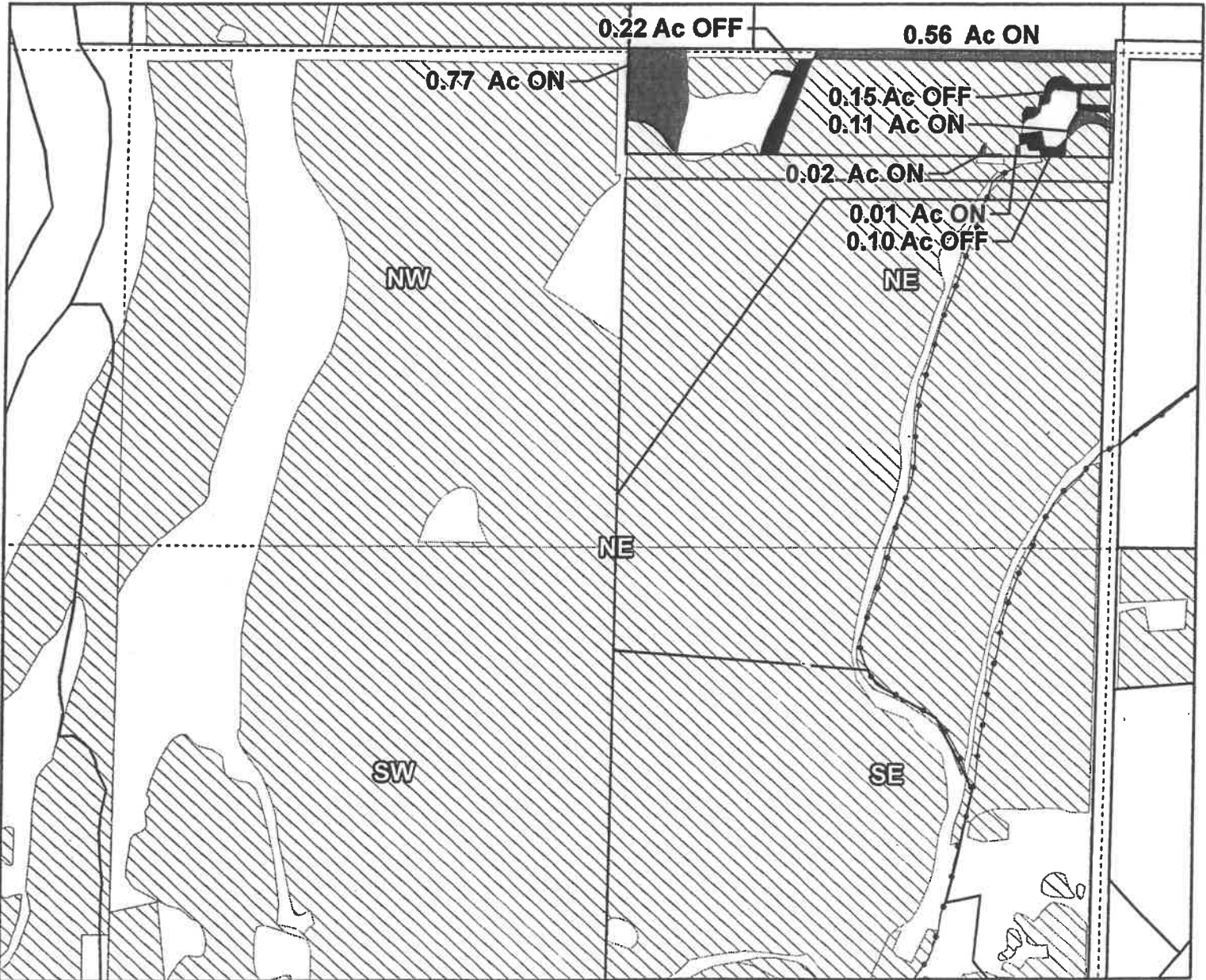
## 2022 District Transfer Application "On/Off" Map

**SUPERSEDED**

E-RECEIVED  
01/17/2023  
OWRD



**Certificates: 74145**  
for Thornton Brown Trust



Taxlot 1612160000100, 16-12-16-NE-NE-01800: 1.47 Acres On, 6.97 Acres Total  
Taxlot 1612160000100, 16-12-16-NE-NE-01800: 0.47 Acres Off, 6.50 Acres Remaining

- Pipelines and Canals
- Transfer - ON
- Transfer - OFF
- ▨ Primary Water Right
- Taxlots

# 16-12-16 NENE



1 inch = 400 feet

## OFF & ON

Prepared by Swalley Irrigation District | December 2022

# T-14150



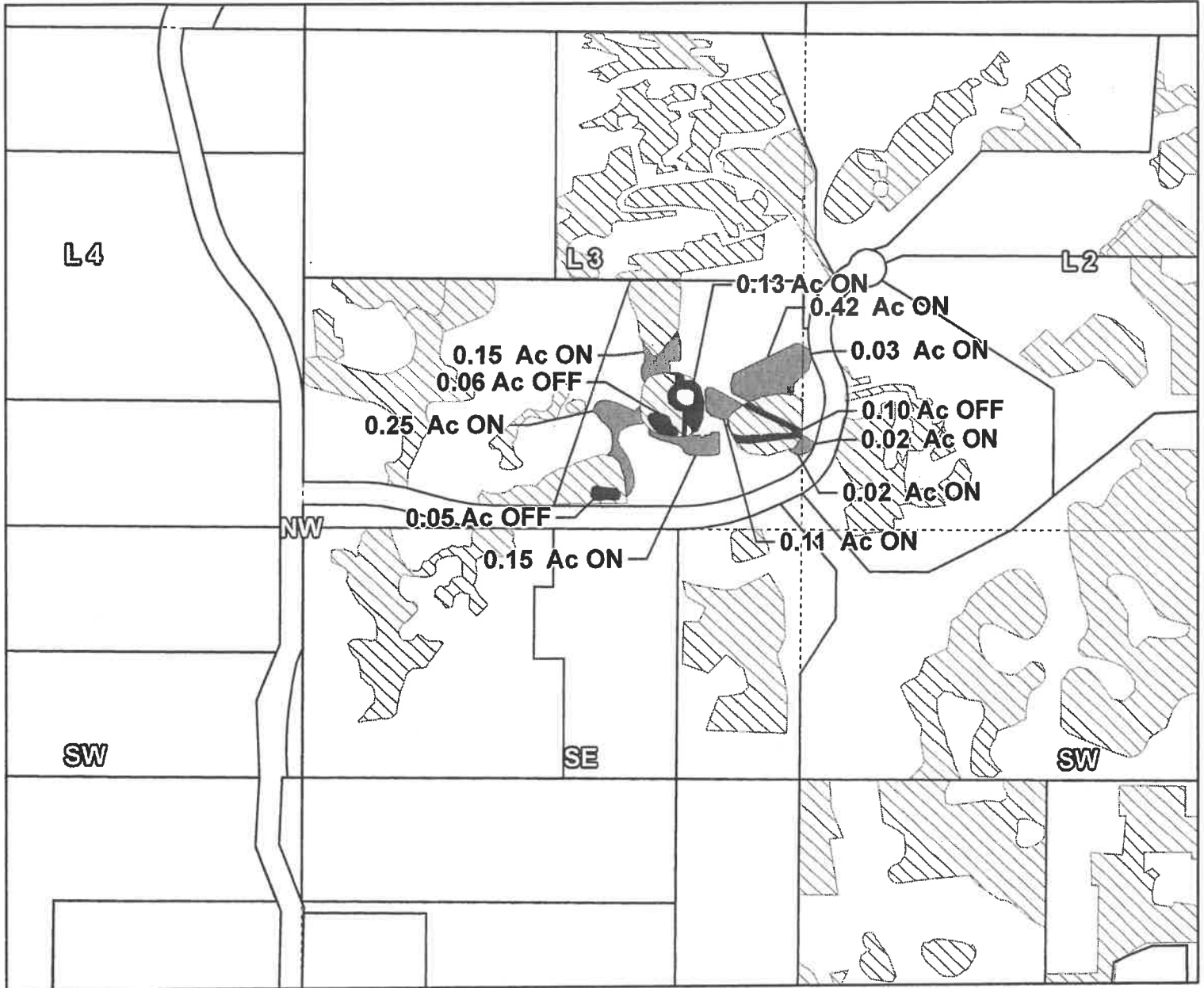
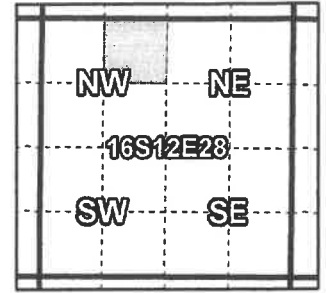
**SUPERSEDED**

E-RECEIVED  
01/17/2023  
OWRD

# Swalley Irrigation District 2022 District Transfer Application "On/Off" Map

**Certificates: 74145**

for Vern Heeren



Taxlot 1712040000220, 17-12-04-NE-NW-00200: 1.10 Acres On, 3.10 Acres Total  
Taxlot 1712040000220, 17-12-04-NE-NW-00200: 0.34 Acres Off, 2.76 Acres Remaining  
Taxlot 1712040000220, 17-12-04-NW-NE-00200: 0.05 Acres On, 0.05 Acres Total

## 17-12-04 NWNE, NENW



1 inch = 400 feet

### OFF & ON

Prepared by Swalley Irrigation District | December 2022

# T-14150

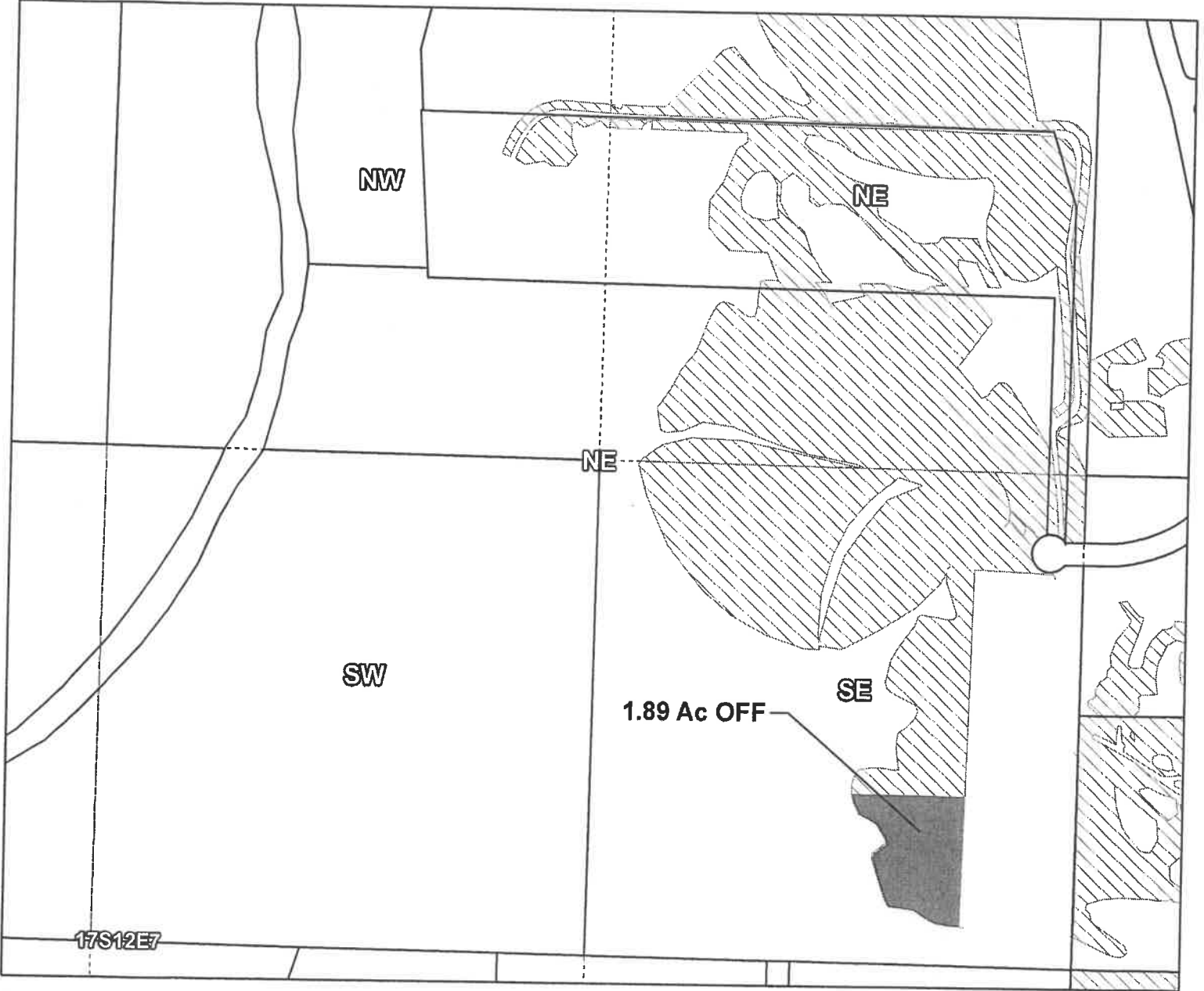
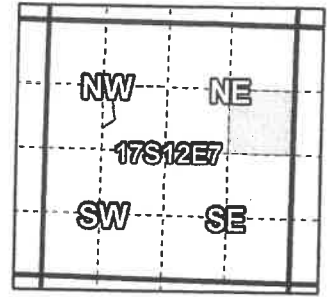
# Swalley Irrigation District

**SUPERSEDED**

## 2022 District Transfer Application "Off" *Quitclaim Map*

Certificates: 74145

E-RECEIVED  
01/17/2023  
OWRD



Taxlot 1712070000100, 17-12-07-SE/NE-00100: 1.89 Acres Off, 11.72 Acres Remaining

- Pipelines and Canals
- Transfer
- ▨ Primary Water Right
- Taxlots

# 17-12-07 SENE



## OFF

1 inch = 400 feet

Prepared by Swalley Irrigation District | May 2022

T-14150

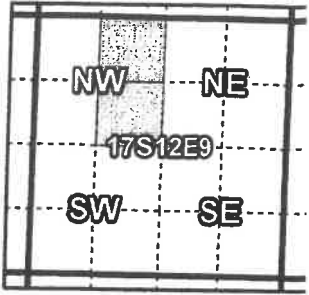


# Swalley Irrigation District

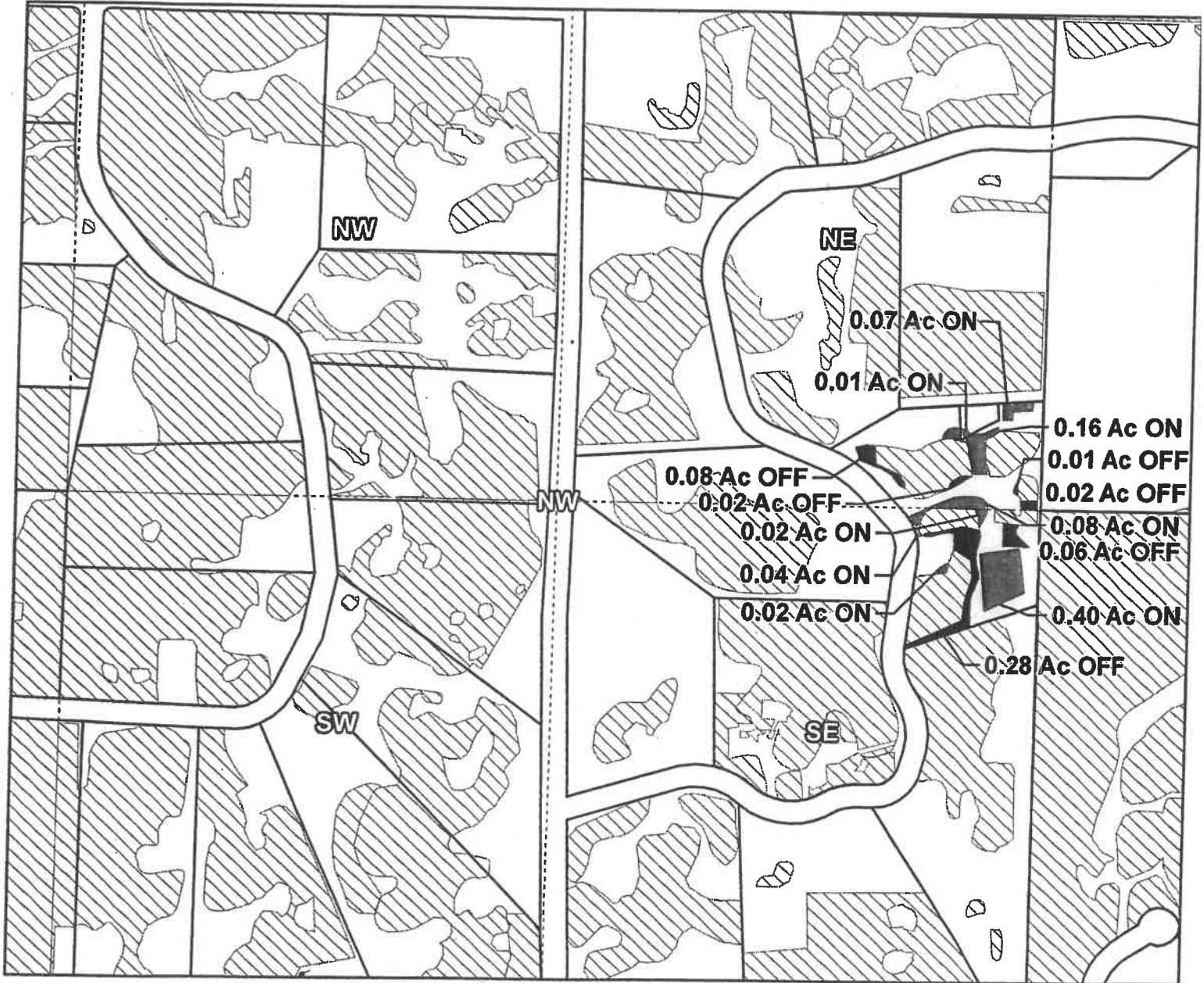
## 2022 District Transfer Application "On/Off" Map

**SUPERSEDED**

E-RECEIVED  
01/17/2023  
OWRD



**Certificates: 74145**  
for Kevin and Calli Riley



Taxlot 171209B000500, 17-12-9-NE/NW-00500: 0.24 Acres On, 1.36 Acres Total  
 Taxlot 171209B000500, 17-12-9-NE/NW-00500: 0.13 Acres Off, 1.23 Acres Remaining  
 Taxlot 171209B000500, 17-12-9-SE/NW-00500: 0.48 Acres On, 1.63 Acres Total  
 Taxlot 171209B000500, 17-12-9-SE/NW-00500: 0.34 Acres Off, 1.19 Acres Remaining  
 Taxlot 171209B000400, 17-12-9-NE/NW-00400: 0.01 Acres On, 0.01 Acres Total

- Pipelines and Canals
- Transfer - ON
- Transfer - OFF
- Primary Water Right
- Taxlots

# 17-12-09 NENW, SENW

1 inch = 400 feet

**OFF & ON**

Prepared by Swalley Irrigation District | December 2022

**T-14150**

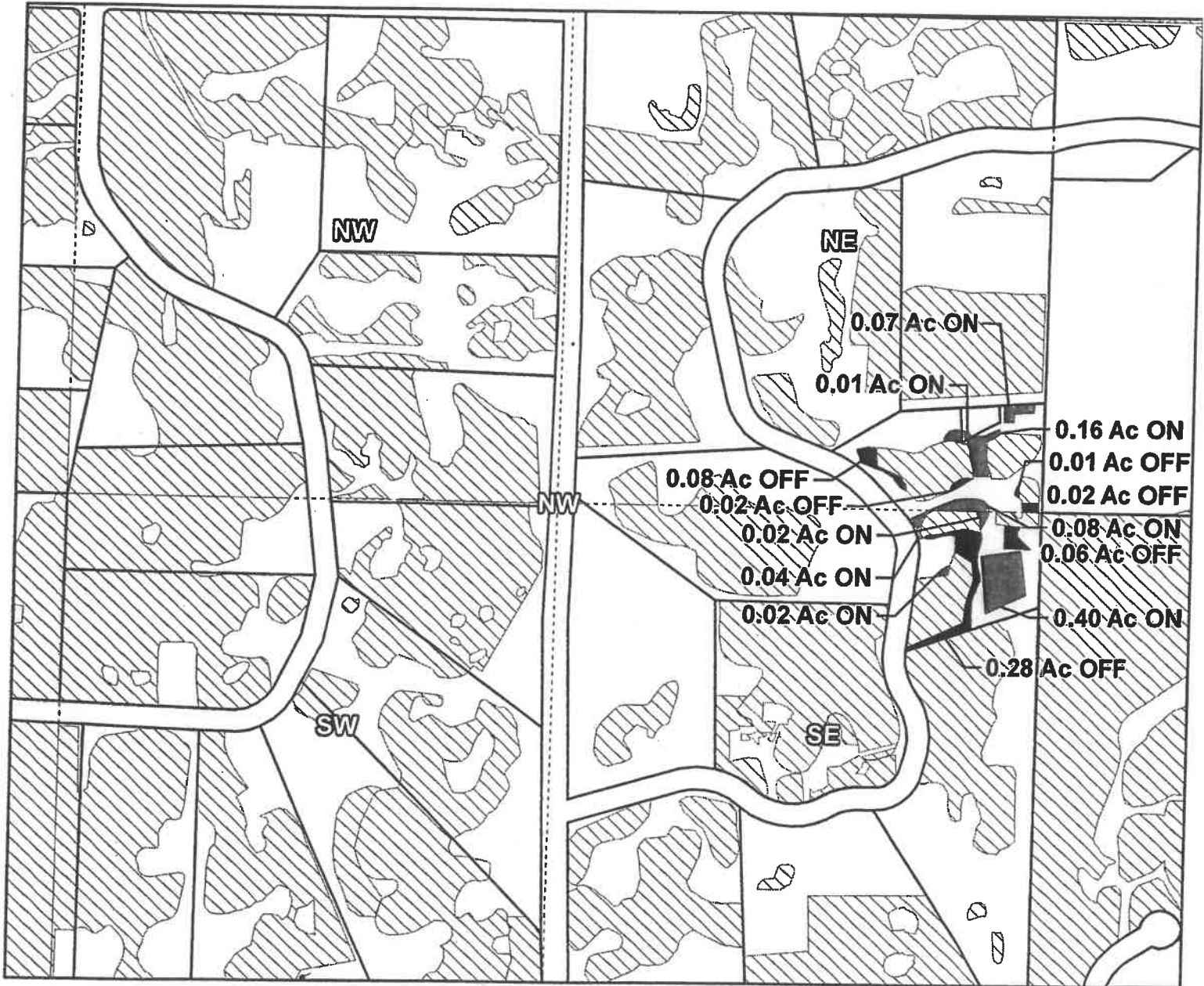
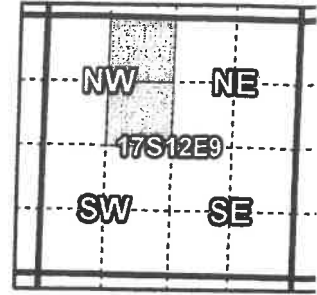


**SUPERSEDED**

E-RECEIVED  
01/17/2023  
OWRD

# Swalley Irrigation District 2022 District Transfer Application "On/Off" Map

**Certificates: 74145**  
for Kevin and Calli Riley



Taxlot 171209B000500, 17-12-9-NE/NW-00500: 0.24 Acres On, 1.36 Acres Total  
Taxlot 171209B000500, 17-12-9-NE/NW-00500: 0.13 Acres Off, 1.23 Acres Remaining  
Taxlot 171209B000500, 17-12-9-SE/NW-00500: 0.48 Acres On, 1.63 Acres Total  
Taxlot 171209B000500, 17-12-9-SE/NW-00500: 0.34 Acres Off, 1.19 Acres Remaining  
Taxlot 171209B000400, 17-12-9-NE/NW-00400: 0.01 Acres On, 0.01 Acres Total

- Pipelines and Canals
- Transfer - ON
- Transfer - OFF
- ▨ Primary Water Right
- Taxlots

## 17-12-09 NENW, SENW

### OFF & ON

1 inch = 400 feet

Prepared by Swalley Irrigation District | December 2022

# T-14150