

JACKSON COUNTY SEC.33 T36S R1W

E-RECEIVED
6/20/2023
OWRD

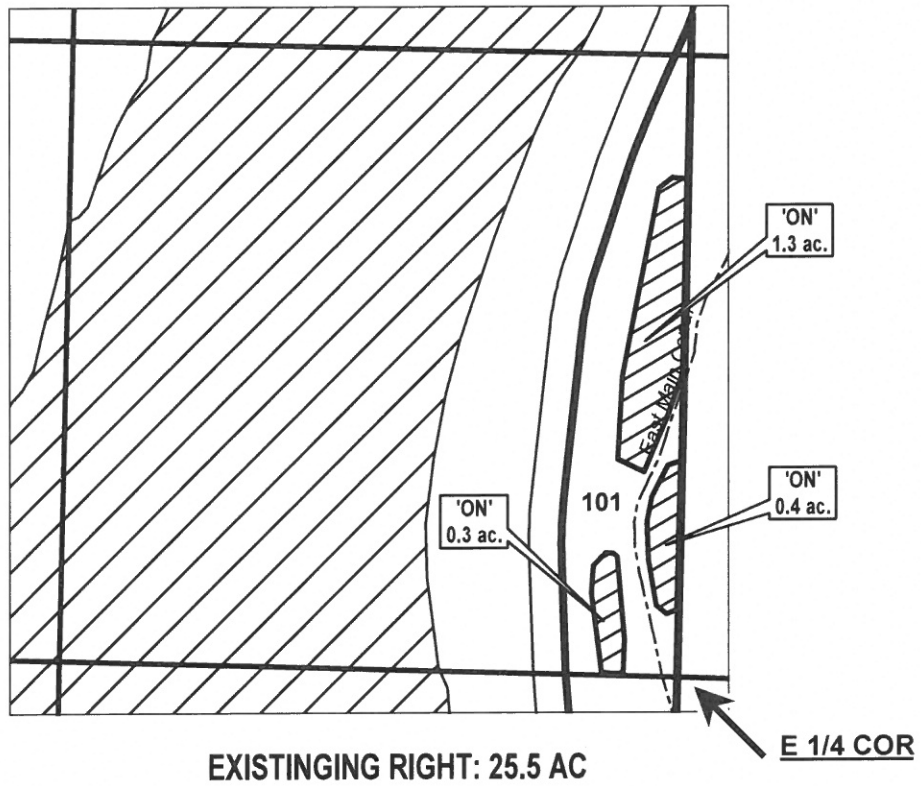
SCALE - 1" = 400'





SE 1/4 OF THE NE 1/4

OWRD: T-13577
DIN: T-2020-01

EXISTING CERT #s:
P 83381
S 83383
Permit S-4951



 EXISTING WATER RIGHTS
 'ON' LANDS

"ON" MAP



CLAIM OF BENEFICIAL USE

NAME: REID BERGER

TAXLOT #: 101

2.0 ACRES

TRANSFER CERT #:
P 83381
S 83383
Permit S-4951

Date: 10/24/2022

OWRD: T-13577
DIN: T-2020-02

JACKSON COUNTY SEC.35 T37S R2W

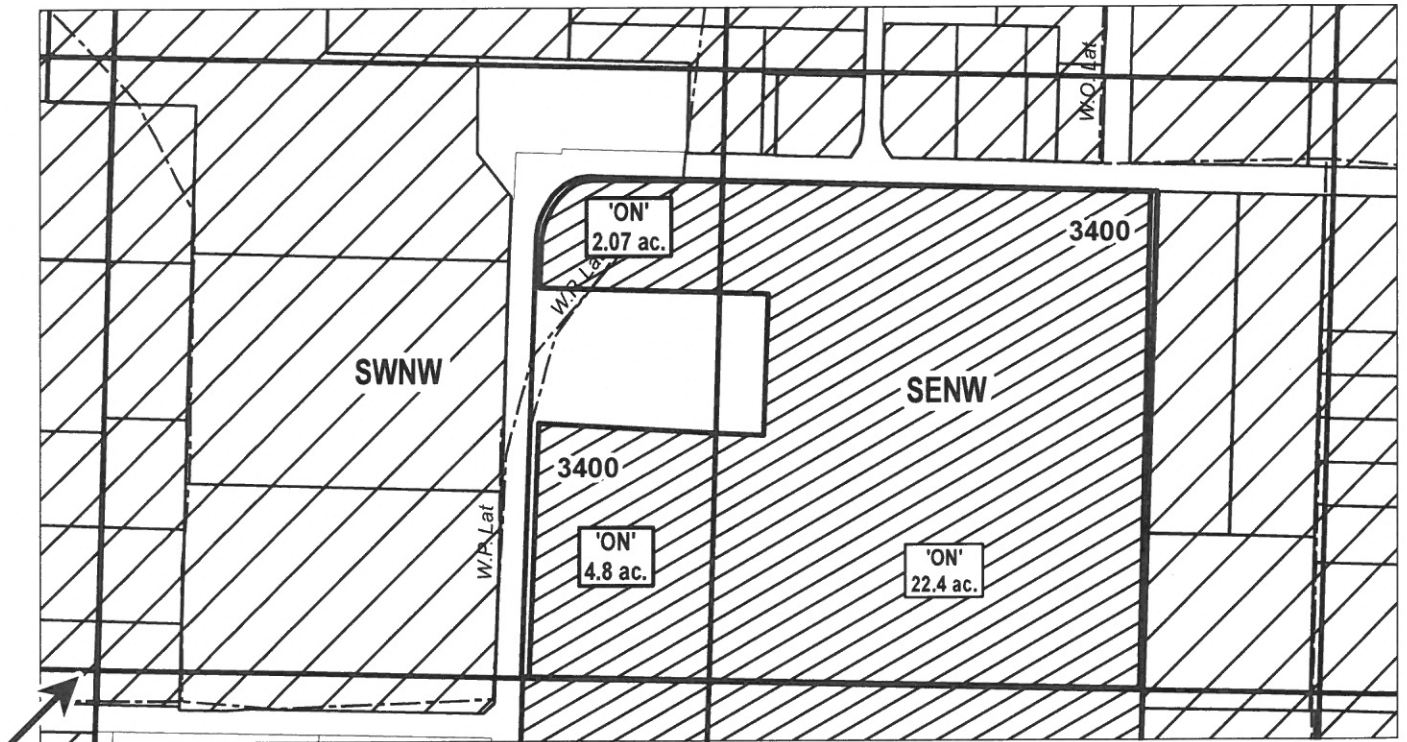
E-RECEIVED
6/20/2023
OWRD

SCALE - 1" = 400'



SW 1/4 OF THE NW 1/4; SE 1/4 OF THE NW 1/4

	EXISTING WATER RIGHTS
	ON LANDS




W 1/4 COR

SWNW -
EXISTING RIGHT:
P 83381 26.7 AC
S 83383 26.7 AC
S 83728 16.2 AC
Permit S 4951 26.7 AC

SENW -
EXISTING RIGHT:
P 83381 15.4 AC
S 83383 15.4 AC
S 83728 12.2 AC
Permit S 4951 15.4 AC

"ON" MAP



CLAIM OF BENEFICIAL USE

NAME: HULL ROAD RANCH LLC
TAXLOT #: 3400 29.27 ACRES
(SWNW 6.87 AC SENW 22.4 AC)

TRANSFER CERT #:
P 83381
S 83383
Permit S-4951

Date: 10/24/2022

OWRD: T-13577
DIN: T-2020-02


JACKSON COUNTY SEC.35 T37S R2W

E-RECEIVED
6/20/2023
OWRD

SCALE - 1" = 400'



SW 1/4



Date: 10/24/2022

CLAIM OF BENEFICIAL USE

NAME: HULL ROAD RANCH LLC
TAXLOT #: 200 44.7 ACRES
(NWSW 12.3 AC NESW 28.2 AC)
(SWSW 1.3 AC NESW 2.9 AC)

"ON" MAP

TRANSFER CERT #:
P 83381
S 83383
Permit S-4951