

# JEFFERSON COUNTY SEC.33 T13S R13E

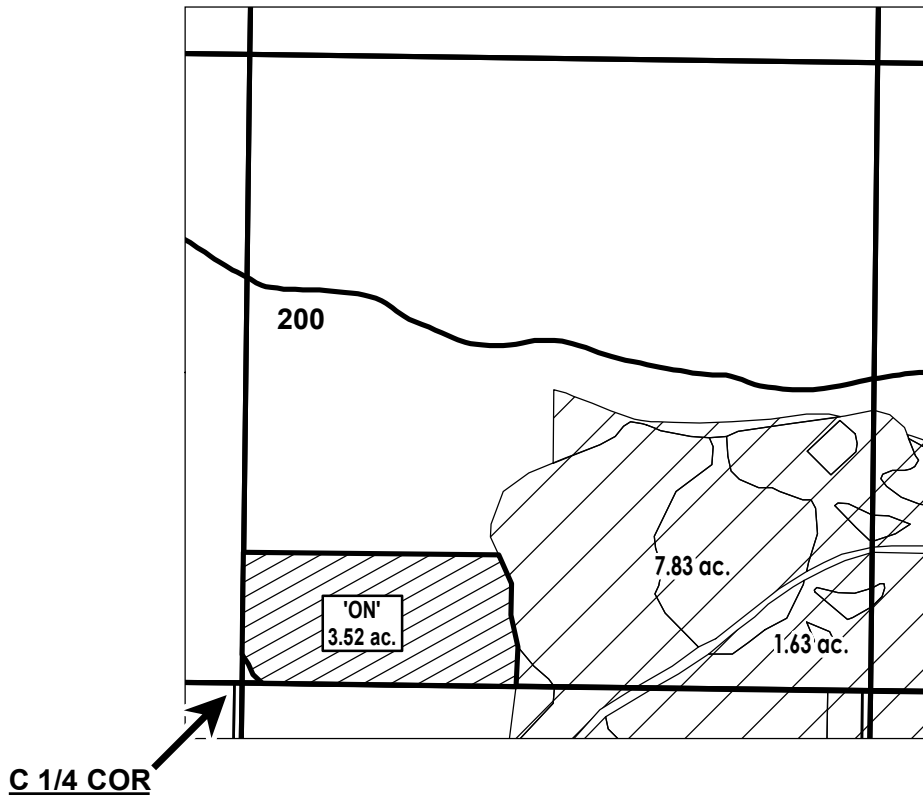
E-RECEIVED  
07/21/2023  
OWRD



SCALE - 1" = 400'



SW 1/4 OF THE NE 1/4

OWRD #: T-13883



	ON LANDS
	EXISTING WATER RIGHTS



## FINAL PROOF MAP

NAME: Knight Joint Trust

TAXLOT #: 200

3.52 ACRES

DATE: 6/30/2023

# CROOK COUNTY SEC.05 T15S R15E

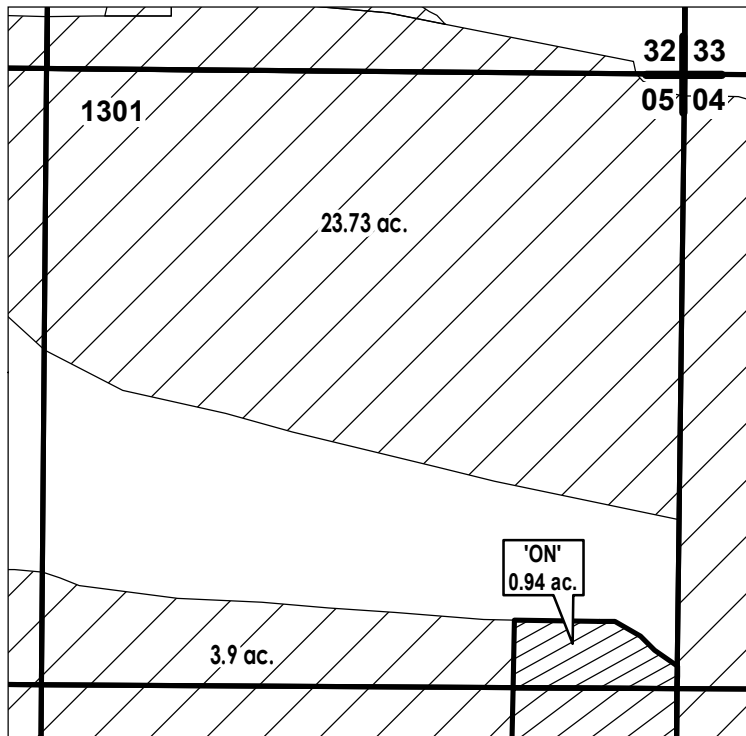
E-RECEIVED  
07/21/2023  
OWRD



SCALE - 1" = 400'



NE 1/4 OF THE NE 1/4

OWRD #: T-13883



	ON LANDS
	EXISTING WATER RIGHTS



**FINAL PROOF MAP**

**NAME: Kerley Ranches, LLC**

**TAXLOT #: 1301**

**0.94 ACRES**

DATE: 6/30/2023

# DESCHUTES COUNTY SEC.12 T16S R12E

E-RECEIVED  
07/21/2023  
OWRD

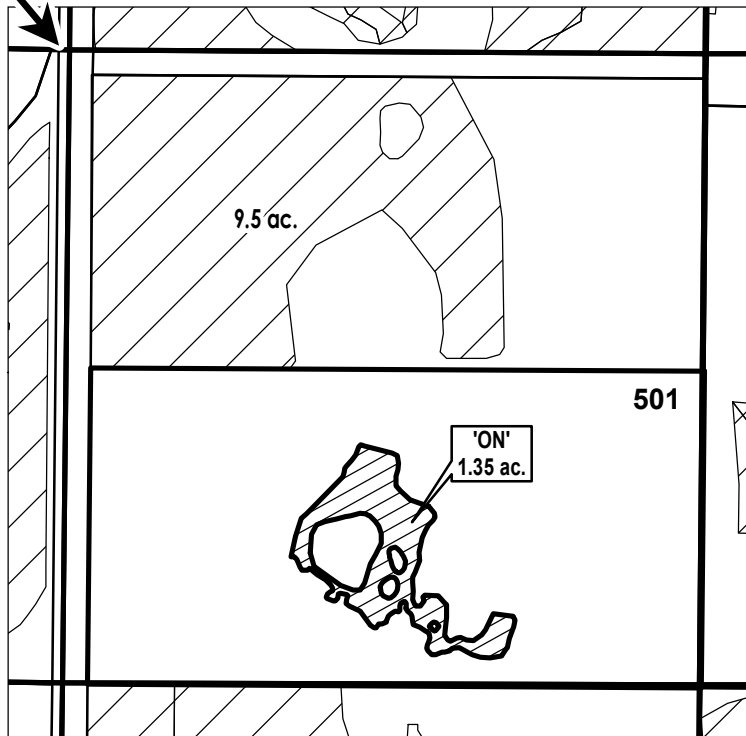
SCALE - 1" = 400'





NW 1/4 OF THE SW 1/4

OWRD #: T-13883

W 1/4 COR



	ON LANDS
	EXISTING WATER RIGHTS



**FINAL PROOF MAP**

**NAME: Bishop, Michael/Casey**

**TAXLOT #: 501**

**1.35 ACRES**

DATE: 6/30/2023

# CROOK COUNTY SEC.03 T16S R14E

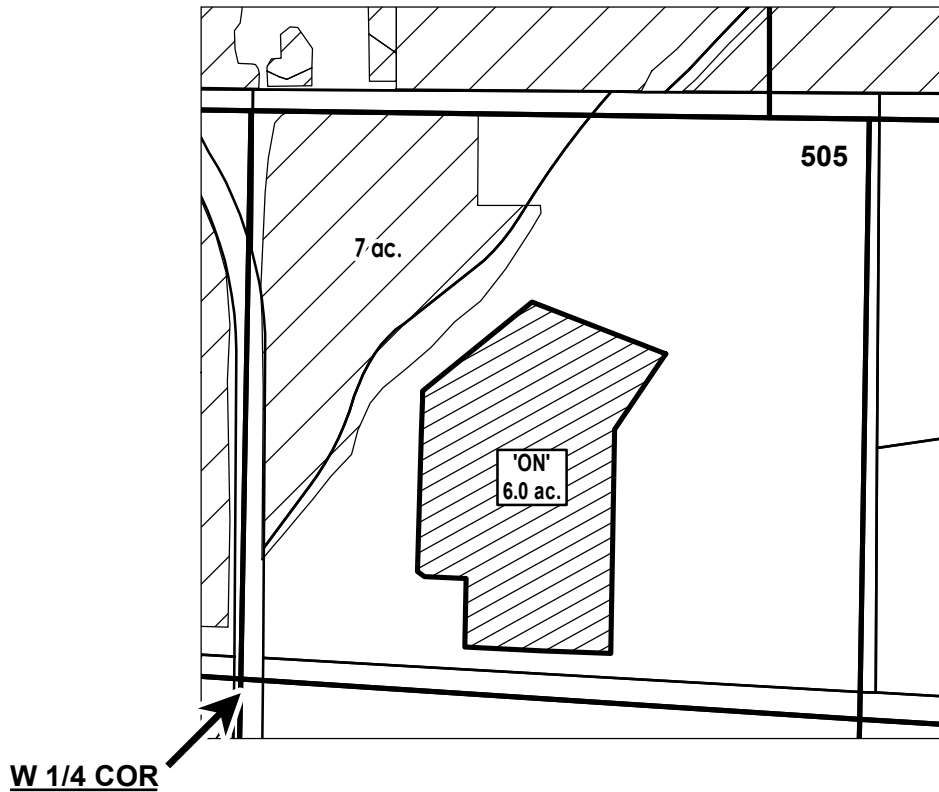
E-RECEIVED  
07/21/2023  
OWRD

SCALE - 1" = 400'



SW 1/4 OF THE NW 1/4

OWRD #: T-13883



	ON LANDS
	EXISTING WATER RIGHTS



## FINAL PROOF MAP

NAME: Hinton, Brian M & Kati J

TAXLOT #: 505

6.0 ACRES

DATE: 6/30/2023

# DESCHUTES COUNTY SEC.14 T17S R12E

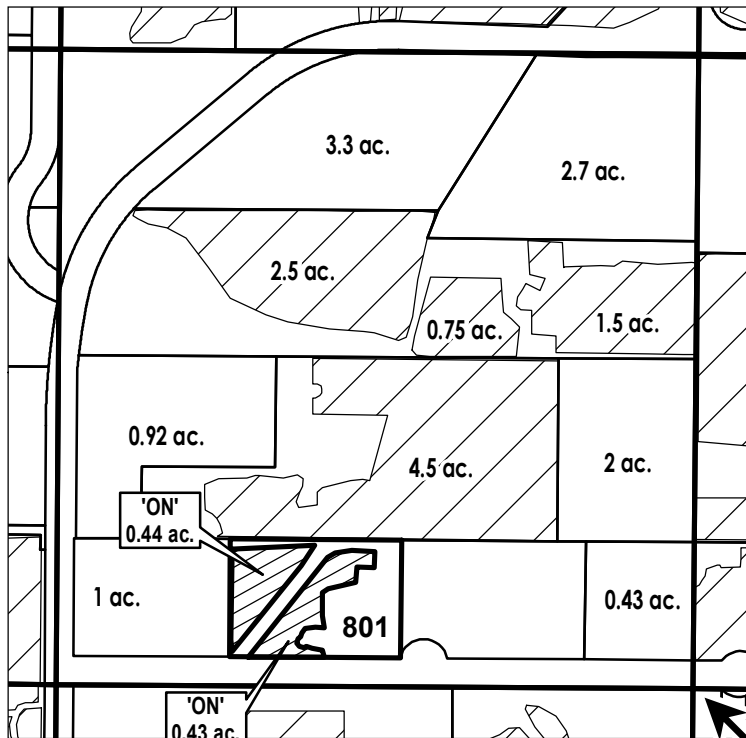
E-RECEIVED  
07/21/2023  
OWRD

SCALE - 1" = 400'






SE 1/4 OF THE NW 1/4

OWRD #: T-13883



C 1/4 COR

	ON LANDS
	EXISTING WATER RIGHTS
	PARCELS W/ WATER RIGHTS



**FINAL PROOF MAP**

**NAME: JEFFREY, CUNNINGHAM**

**TAXLOT #: 801**

**0.87 ACRES**

DATE: 6/29/2023

# DESCHUTES COUNTY SEC.14 T17S R12E

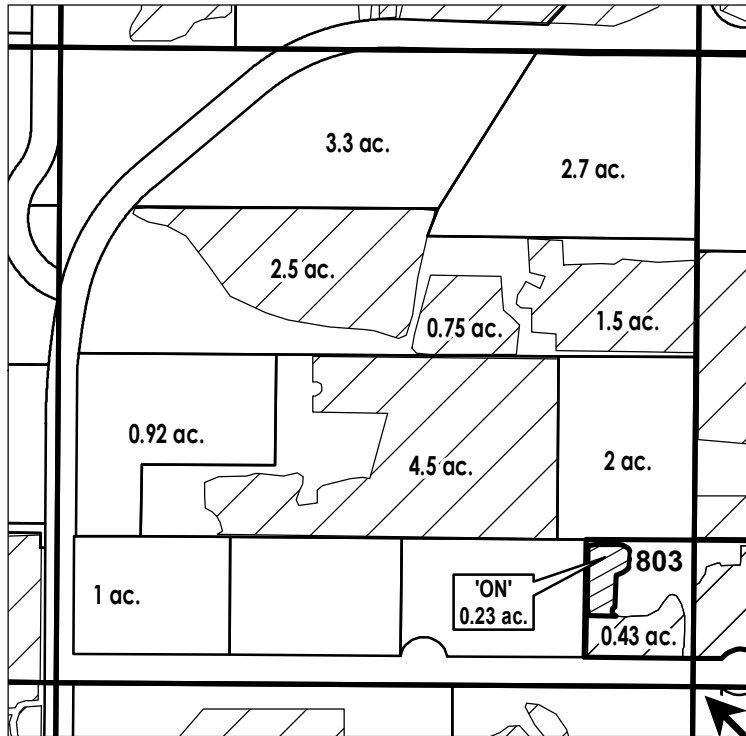
E-RECEIVED  
07/21/2023  
OWRD

SCALE - 1" = 400'






SE 1/4 OF THE NW 1/4

OWRD #: T-13883



C 1/4 COR

	ON LANDS
	EXISTING WATER RIGHTS
	PARCELS W/ WATER RIGHTS



**FINAL PROOF MAP**

**NAME: Holcomb, Nathan/Amy**

**TAXLOT #: 803**

**0.23 ACRES**

DATE: 6/30/2023