

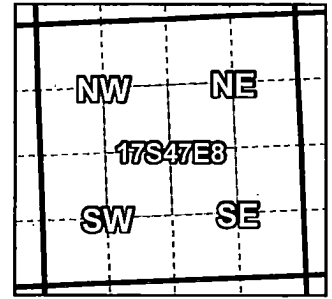
Owyhee Irrigation District

2021 District Transfer Application "On" Map

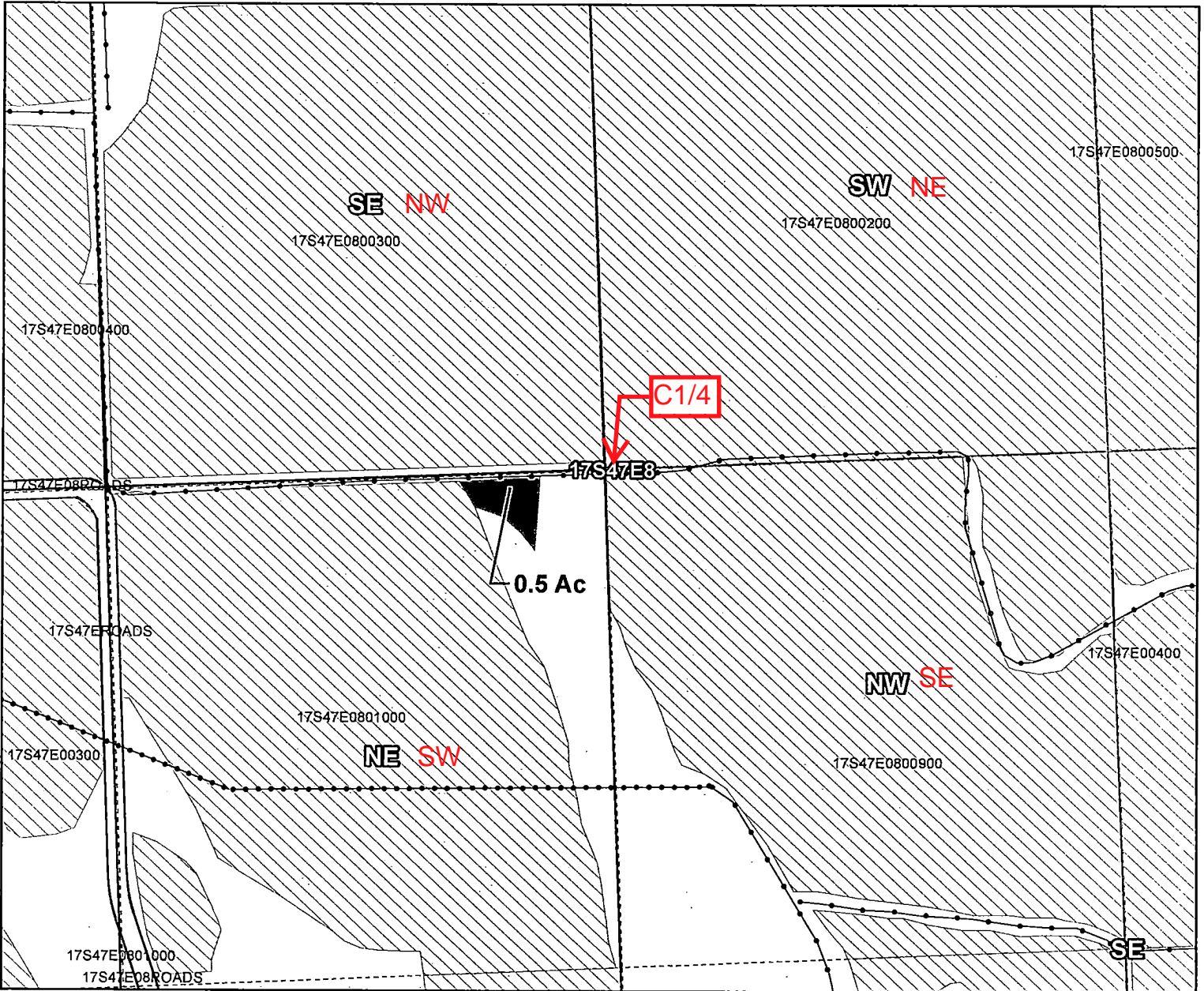
RECEIVED

JAN 03 2022

OWRD



Certificates: 75691
for Tom Tschida



Taxlot 1000, 17S47E08: 0.5 Acres On, 29.9 Acres Total (Cert #75691)

- Pipelines and Canals
- Transfer
- Taxlots
- Primary Water Right

13885



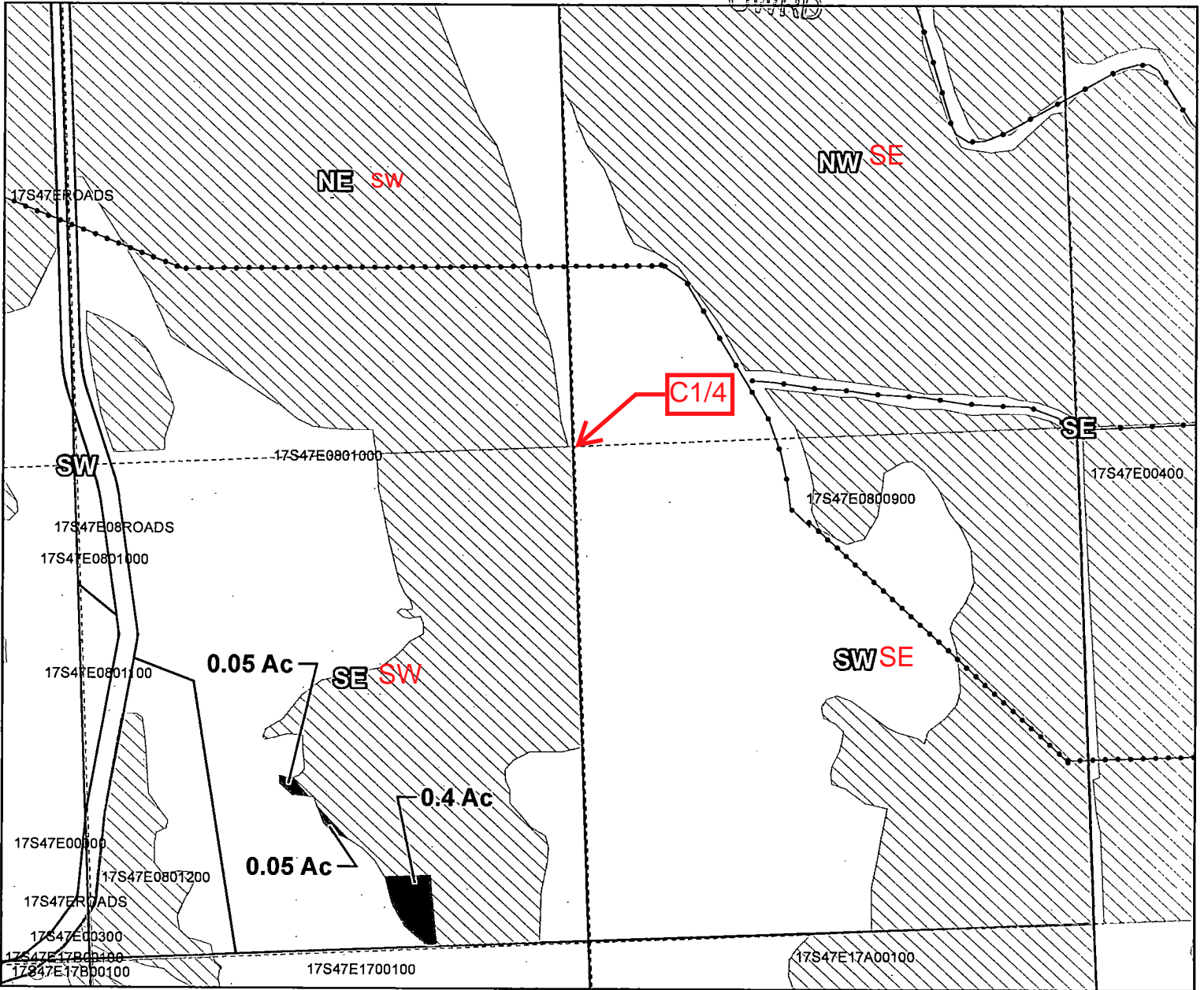
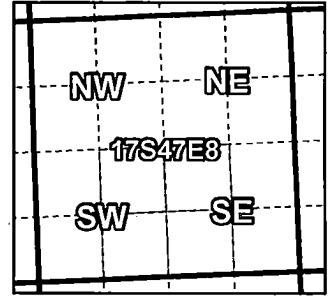
1 inch = 400 feet

Owyhee Irrigation District

2021 District Transfer Application "Off" Map

Certificates: 75691
for Tom Tschida

RECEIVED
JAN 03 2022



Taxlot 1000, 17S47E08: 0.5 Acres Off, 14.8 Acres Remaining (Cert #75691)

- Pipelines and Canals
- Transfer
- Taxlots
- ▨ Primary Water Right

13885

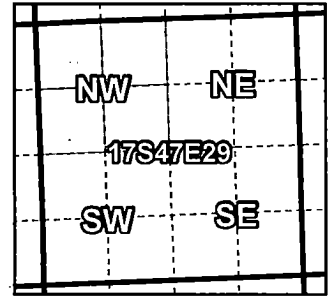


1 inch = 400 feet

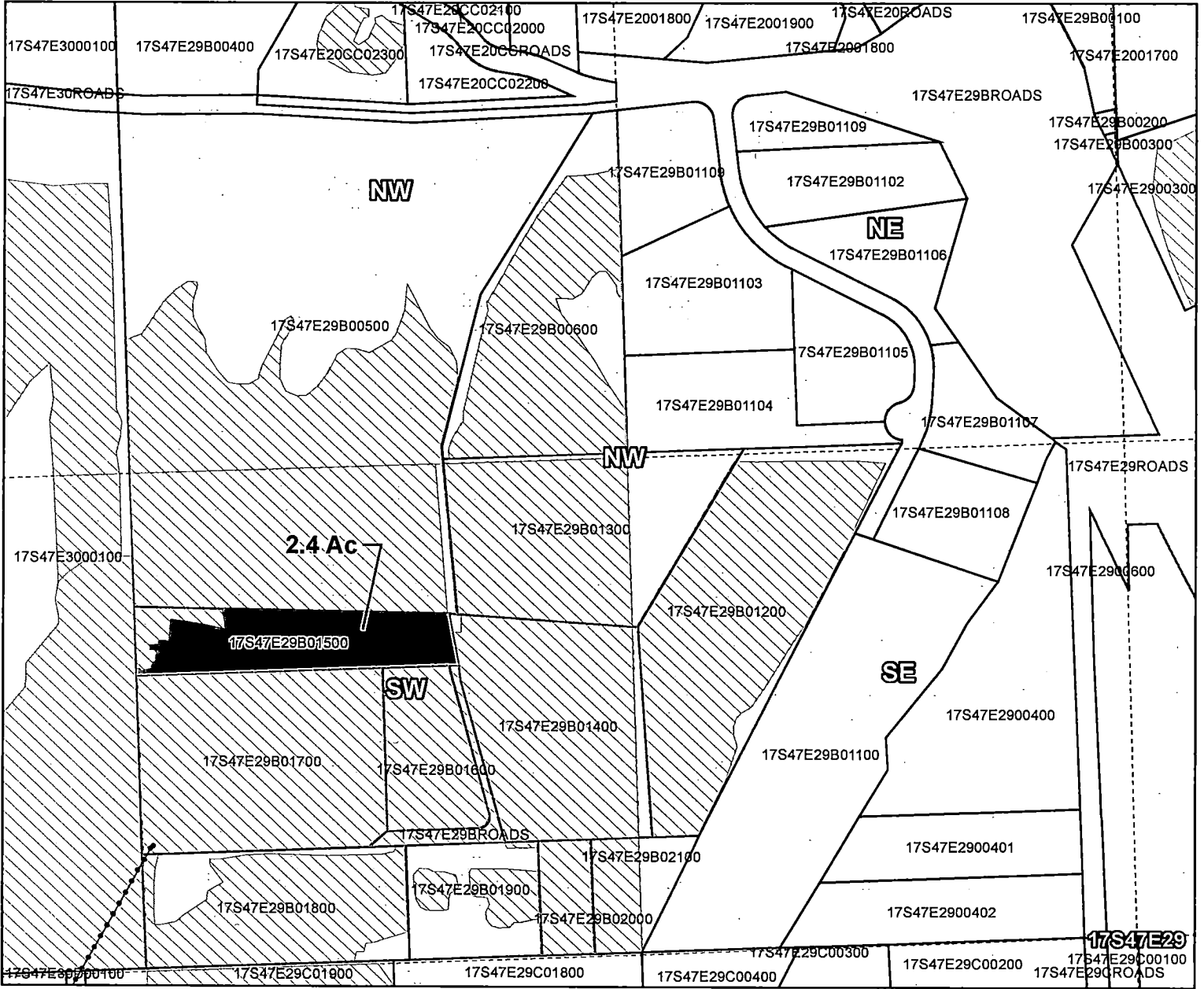
Owyhee Irrigation District

2021 District Transfer Application "Off" Map

RECEIVED
 JAN 03 2022
 OWRD



Certificates: 75691
 for Jerry Laisure



Taxlot 1500, 17S47E29B: 2.4 Acres Off, 0.4 Acres Remaining (Cert #75691)

- Pipelines and Canals
- Transfer
- Taxlots
- Primary Water Right

13885



1 inch = 400 feet

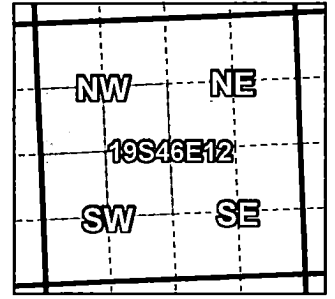
Owyhee Irrigation District

2021 District Transfer Application "Off" Map

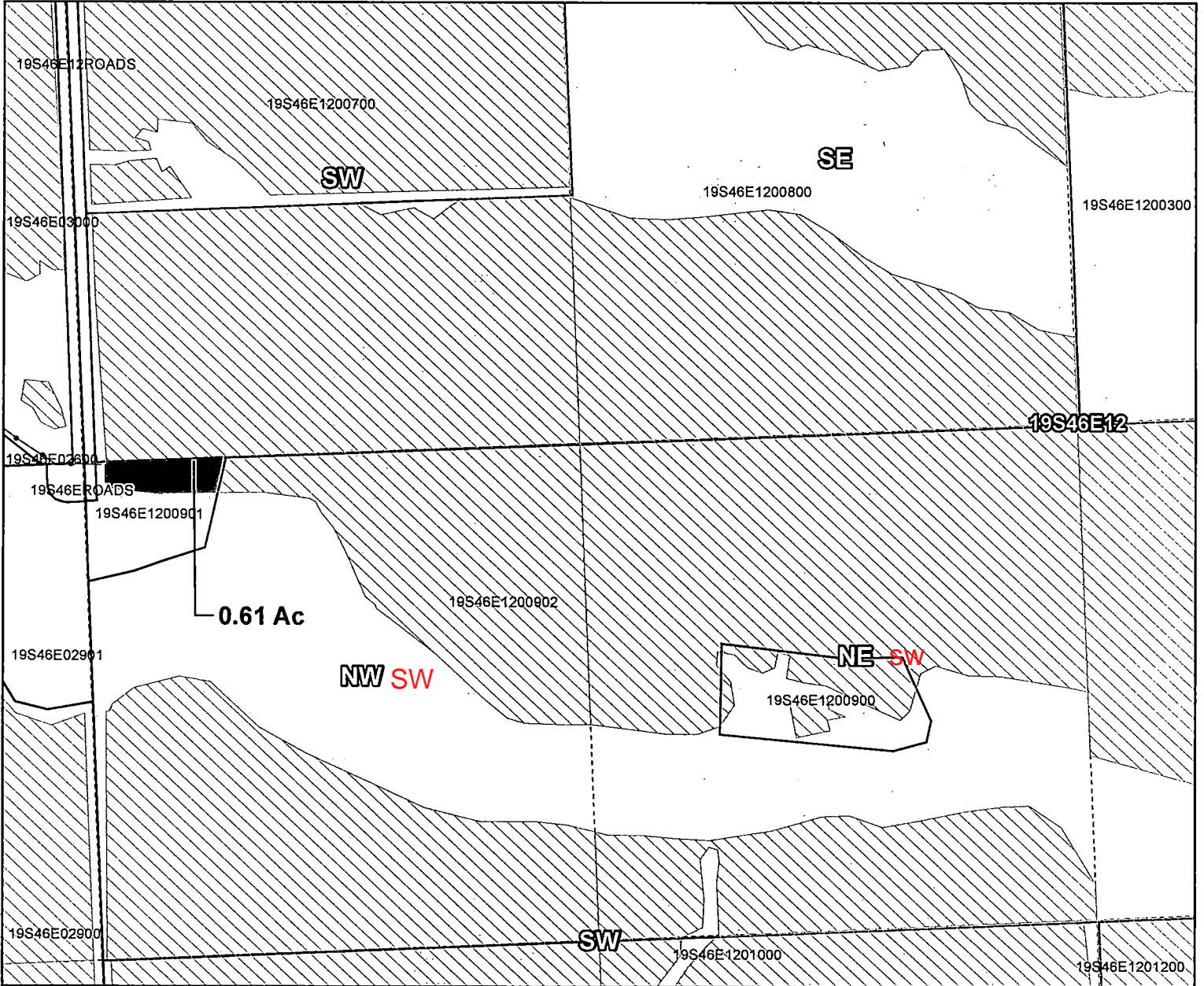
RECEIVED

JAN 03 2022

OWRD



Certificates: 75691
for Randall Schertz



Taxlot 901, 19S46E12: 0.61 Acres Off, 0.00 Acres Remaining (Cert #75691)

- Pipelines and Canals
- Transfer
- Taxlots
- Primary Water Right

13885



1 inch = 400 feet

Prepared by Owyhee Irrigation District | December 2021

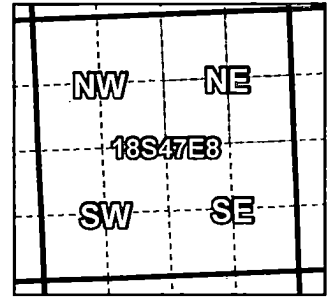
Owyhee Irrigation District

2021 District Transfer Application "Off" Map

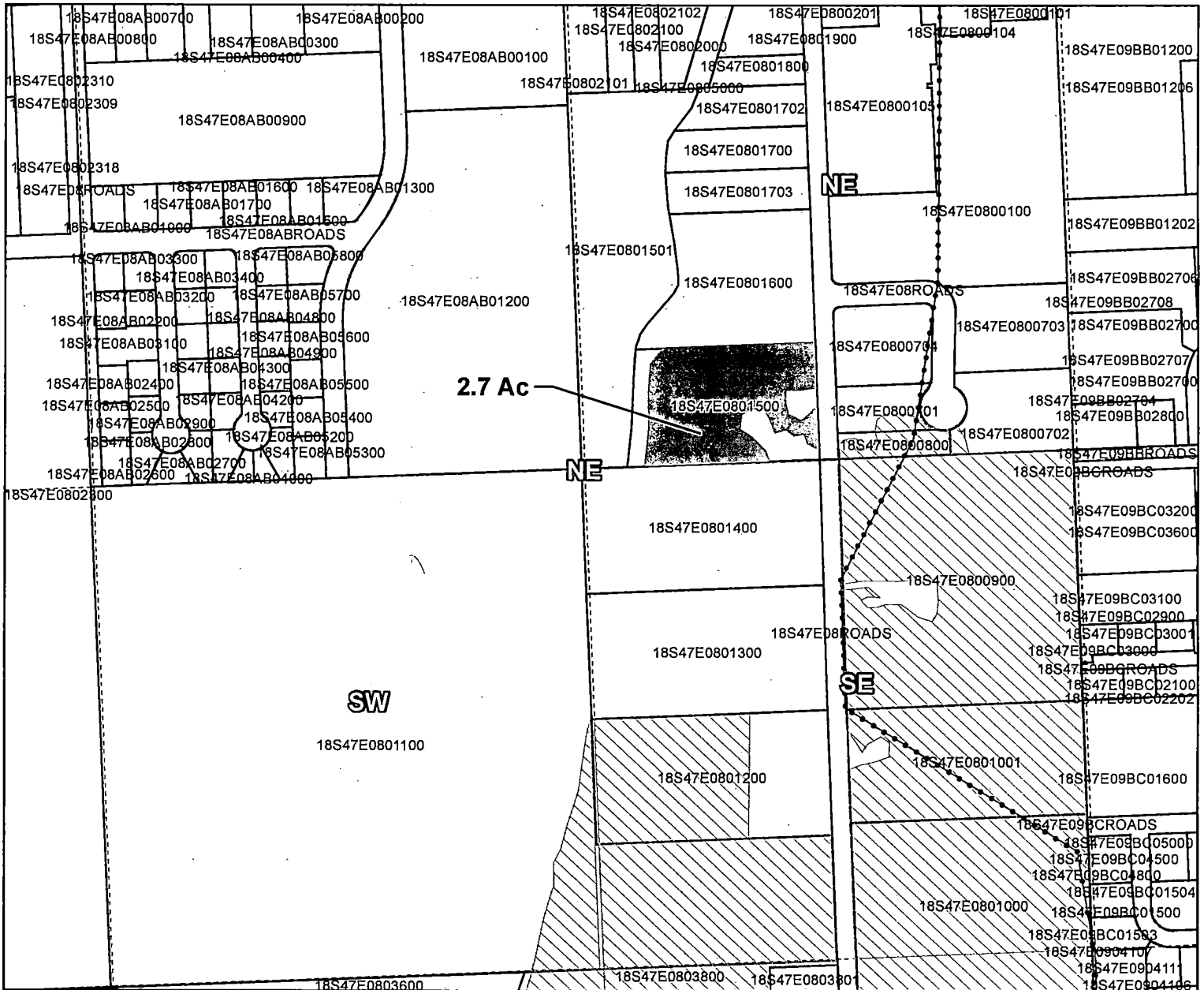
RECEIVED

JAN 03 2022

OWRD



Certificates: 75691, 75689
for Chelsey Warrington



Taxlot 1500, 18S47E08: 2.7 Acres Off, 0.00 Acres Remaining (Cert #75691, 75689)

also C.75708 suppl IR

- Pipelines and Canals
- Transfer
- Taxlots
- Primary Water Right

13885



1 inch = 400 feet

Owyhee Irrigation District

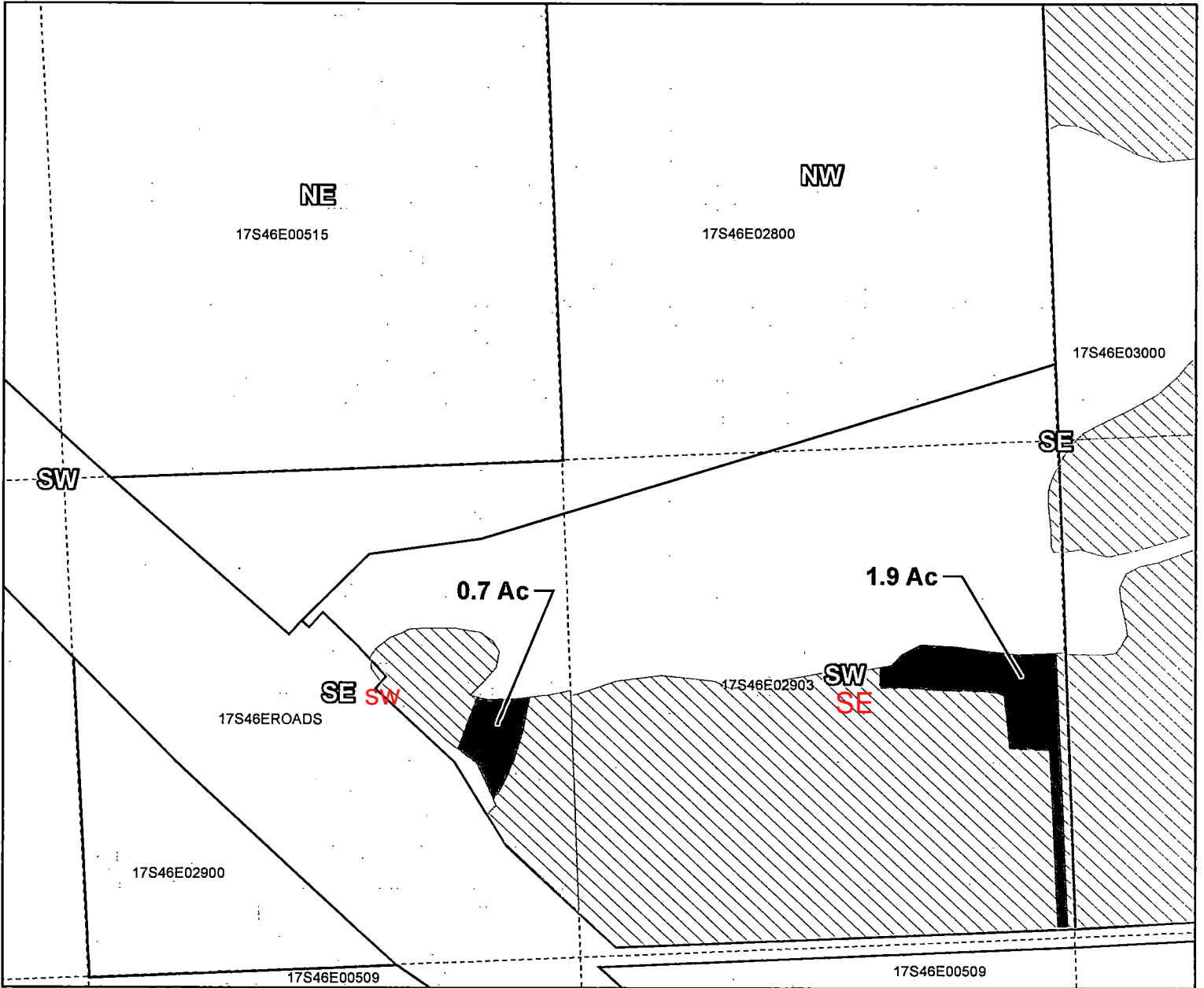
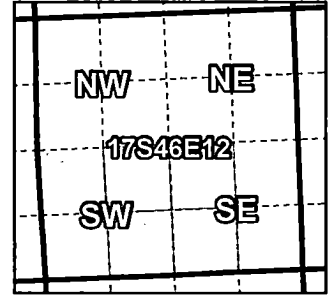
2021 District Transfer Application "Off" Map

Certificates: 75691
for Casey Prentiss

RECEIVED

JAN 03 2022

OWRD



Taxlot 2903, 17S46E12 SESW: 0.7 Acres Off, 3.9 Acres Remaining (Cert #75691)
Taxlot 2903, 17S46E12 SWSE: 1.9 Acres Off, 19.3 Acres Remaining (Cert #75691)

- Pipelines and Canals
- Transfer
- Taxlots
- Primary Water Right

13885



1 inch = 400 feet

Prepared by Owyhee Irrigation District | December 2021

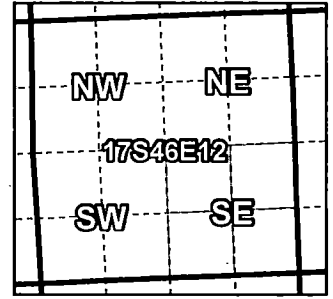
Owyhee Irrigation District

2021 District Transfer Application "On" Map

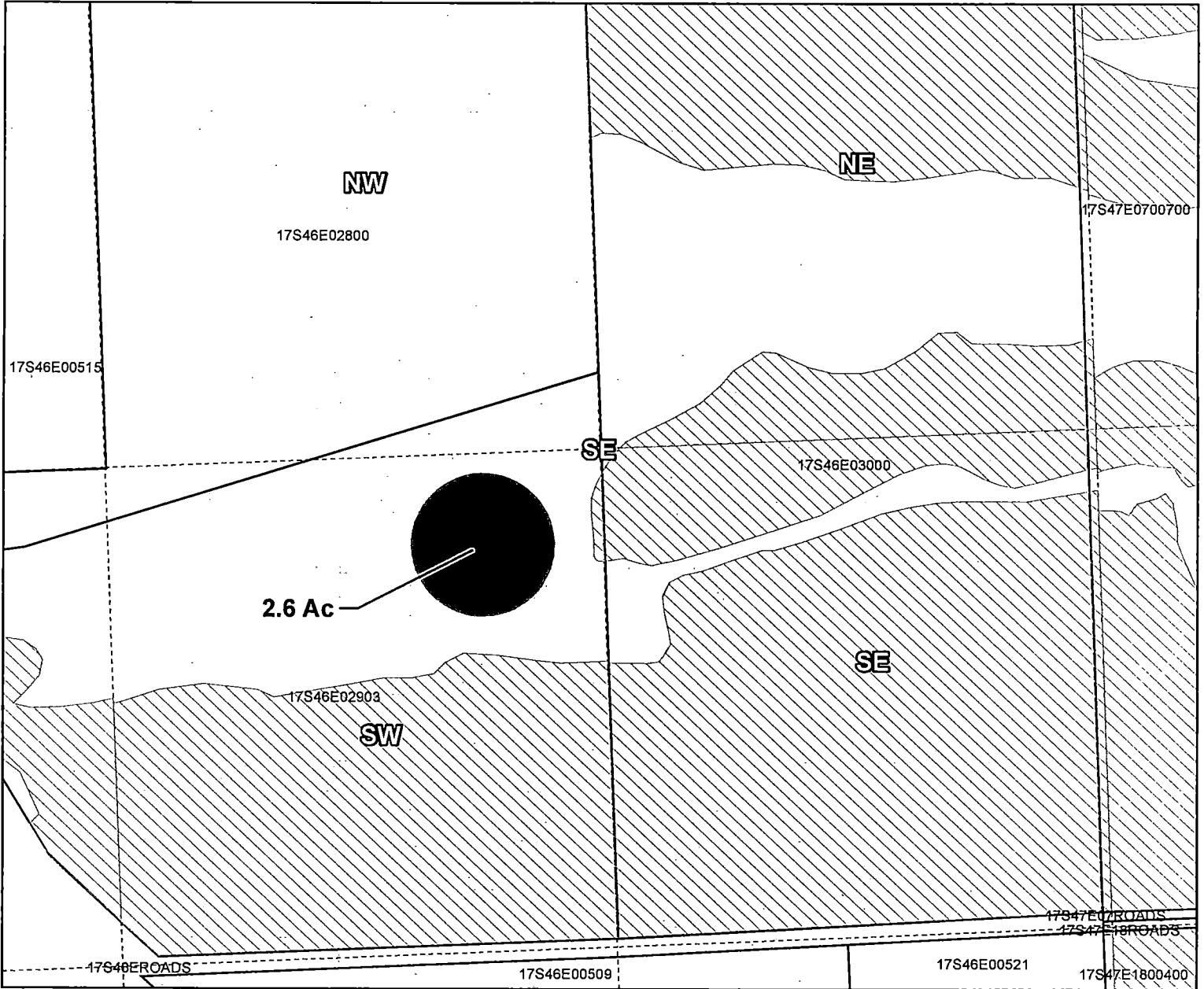
RECEIVED

JAN 03 2022

OWIRD



Certificates: 75691
for Casey Prentiss



Taxlot 2903, 17S46E12: 2.6 Acres On, 21.9 Acres Total (Cert #75691)

- Pipelines and Canals
- Transfer
- Taxlots
- ▨ Primary Water Right

13885



1 inch = 400 feet

Prepared by Owyhee Irrigation District | December 2021

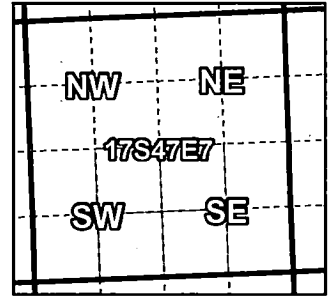
Owyhee Irrigation District

2021 District Transfer Application "On" Map

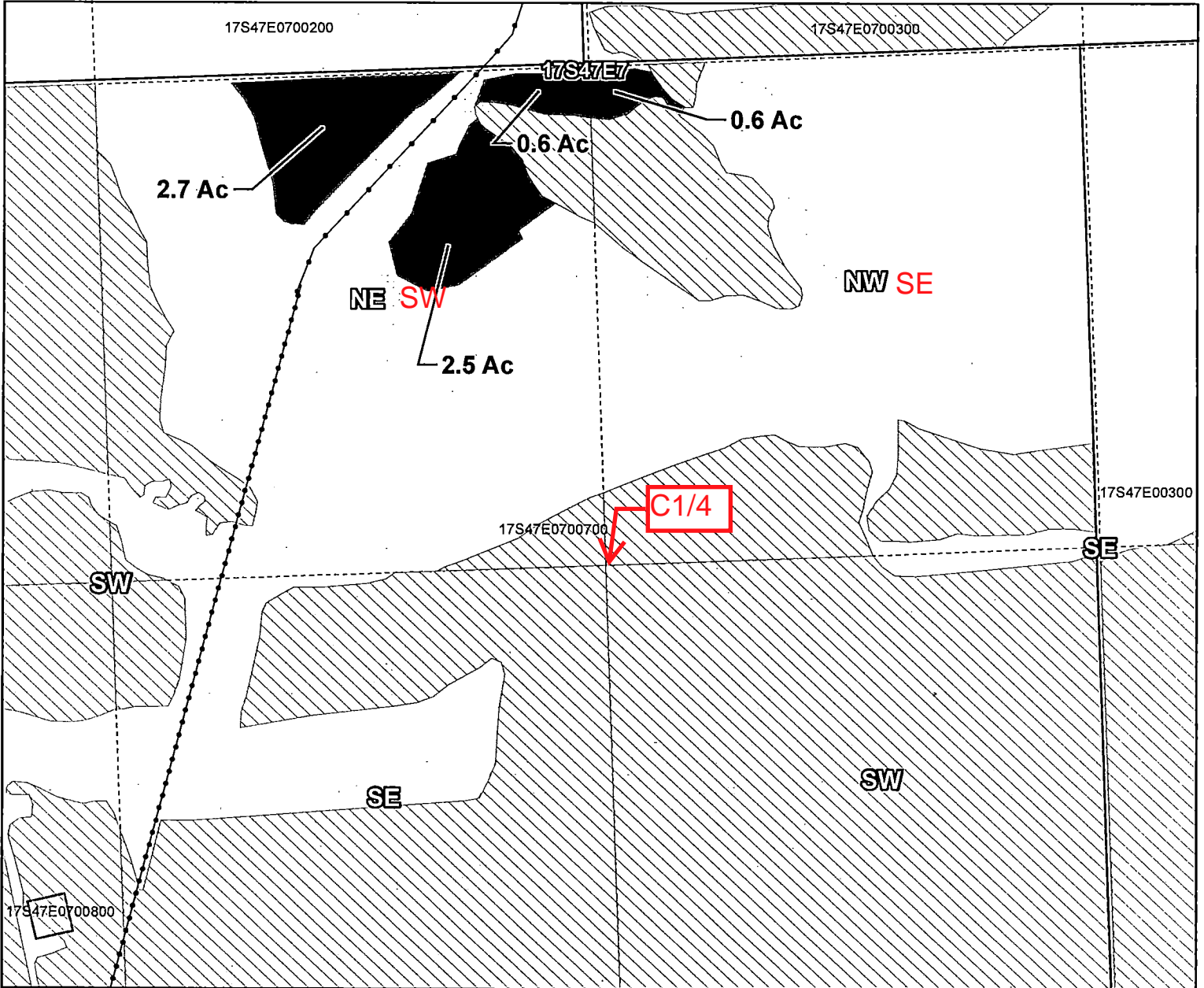
RECEIVED

JAN 03 2022

OWIRD



Certificates: 75691
for John Bezates



Taxlot 700, 17S47E07 NESW: ~~7.6~~^{5.8} Acres On, 13.2 Acres Total (Cert #75691)
Taxlot 700, 17S47E07 NWSE: 0.6 Acres On, 6.9 Acres Total (Cert #75691)

- Pipelines and Canals
- Transfer
- Taxlots
- Primary Water Right

13885



1 inch = 400 feet

Prepared by Owyhee Irrigation District | December 2021

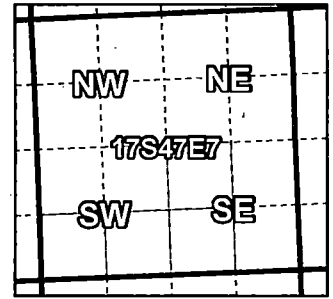
Owyhee Irrigation District

2021 District Transfer Application "Off" Map

RECEIVED

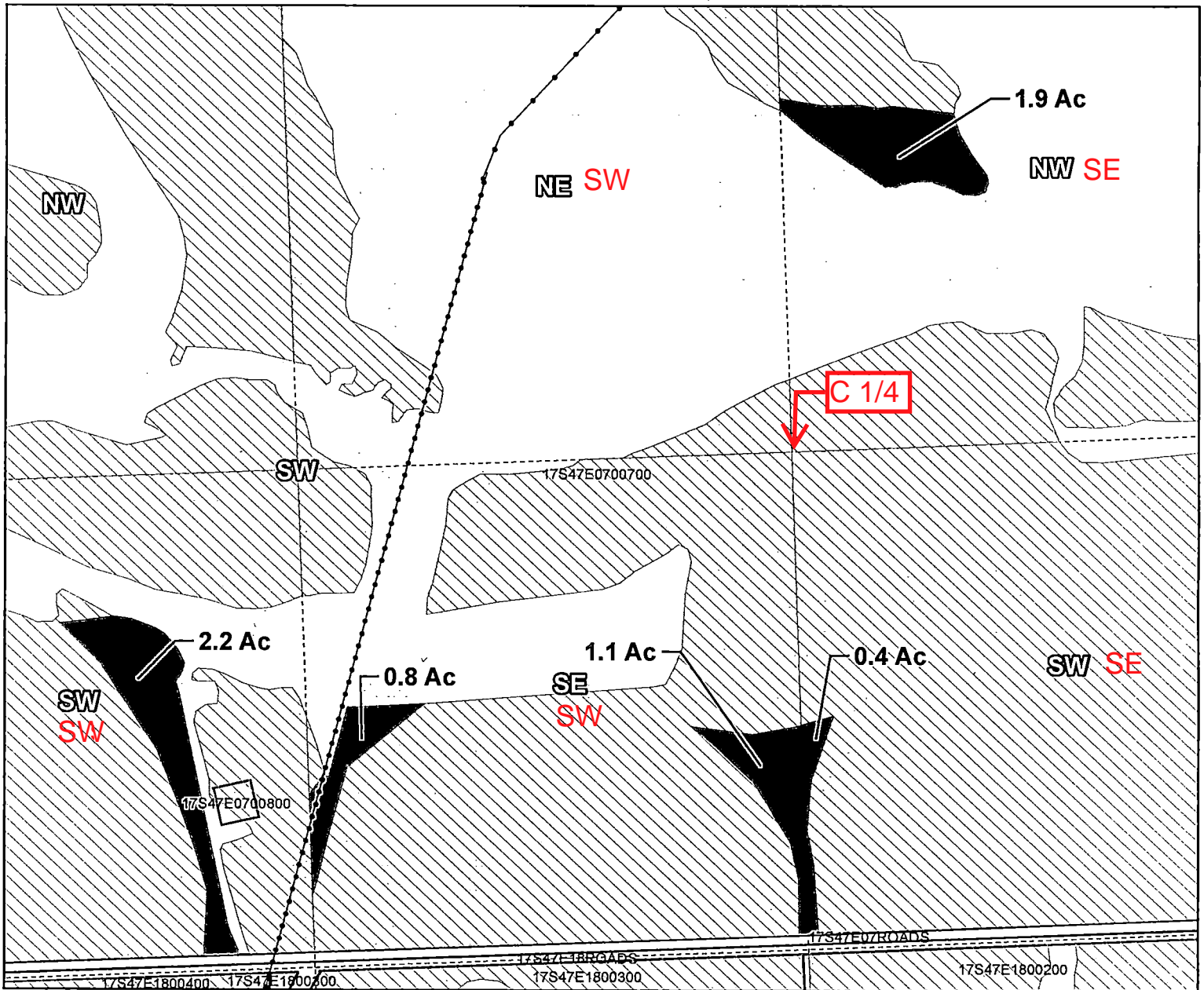
JAN 03 2022

OWRD



Certificates: 75691

for John Bezates



- Taxlot 700, 17S47E07 SWSW: 2.2 Acres Off, 31.0 Acres Remaining (Cert #75691)
- Taxlot 700, 17S47E07 SESW: 0.8 Acres Off, 29.4 Acres Remaining (Cert #75691)
- Taxlot 700, 17S47E07 SESW: 1.1 Acres Off, 29.4 Acres Remaining (Cert #75691)
- Taxlot 700, 17S47E07 SWSE: 0.4 Acres Off, 37.6 Acres Remaining (Cert #75691)
- Taxlot 700, 17S47E07 NWSE: 1.9 Acres Off, 7.1 Acres Remaining (Cert #75691)

- Pipelines and Canals
- Transfer
- Taxlots
- Primary Water Right

6.4

13885



1 inch = 400 feet

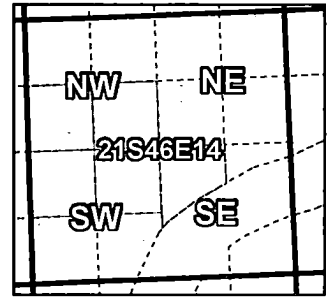
Owyhee Irrigation District

2021 District Transfer Application "On" Map

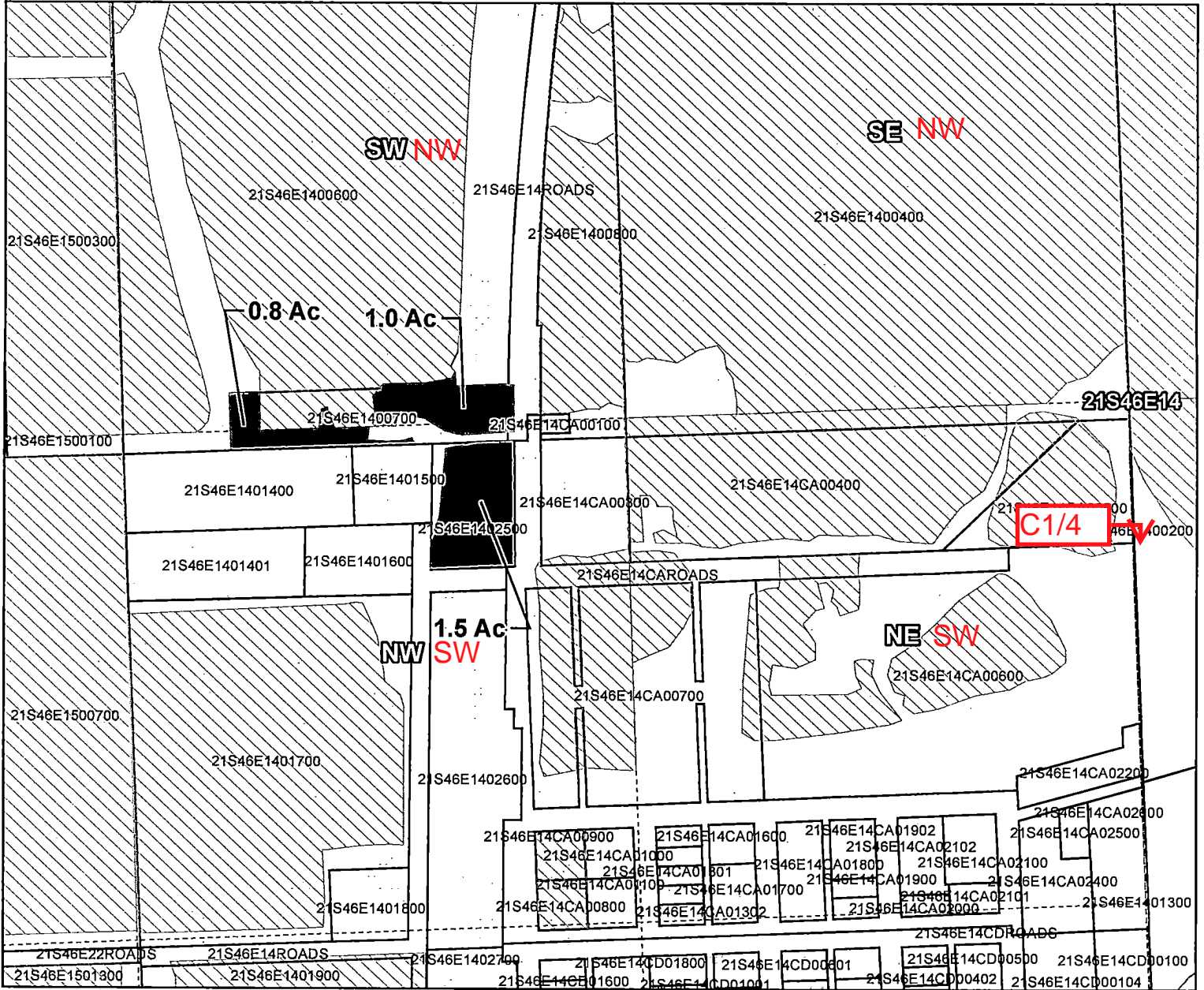
RECEIVED

JAN 03 2022

OWRD



Certificates: 75691
for Quinten Shenk



Taxlot 700, 21S46E14 SWNW: 1.8 Acres On, 3.3 Acres Total (Cert #75691)
Taxlot 500, 21S46E14 NWSW: 1.5 Acres On, 1.5 Acres Total (Cert #75691)

- Pipelines and Canals
- Transfer
- Taxlots
- Primary Water Right

13885



1 inch = 400 feet

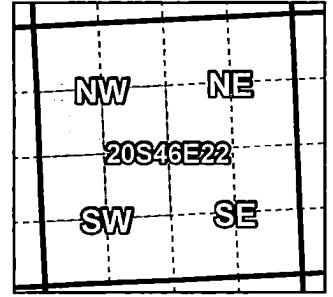
Owyhee Irrigation District

2021 District Transfer Application "On" Map

RECEIVED

JAN 03 2022

OWRD



Certificates: 75691
for Peterson Farms



Taxlot 500, 20S46E22: 1.2 Acres On, 36.6 Acres Total (Cert #75691)

layered with Permit G-18163 (suppl IR)

- Pipelines and Canals
- Transfer
- Taxlots
- Primary Water Right

13885



1 inch = 400 feet

Prepared by Owyhee Irrigation District | December 2021

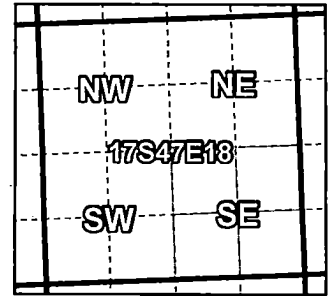
Owyhee Irrigation District

2021 District Transfer Application "On" Map

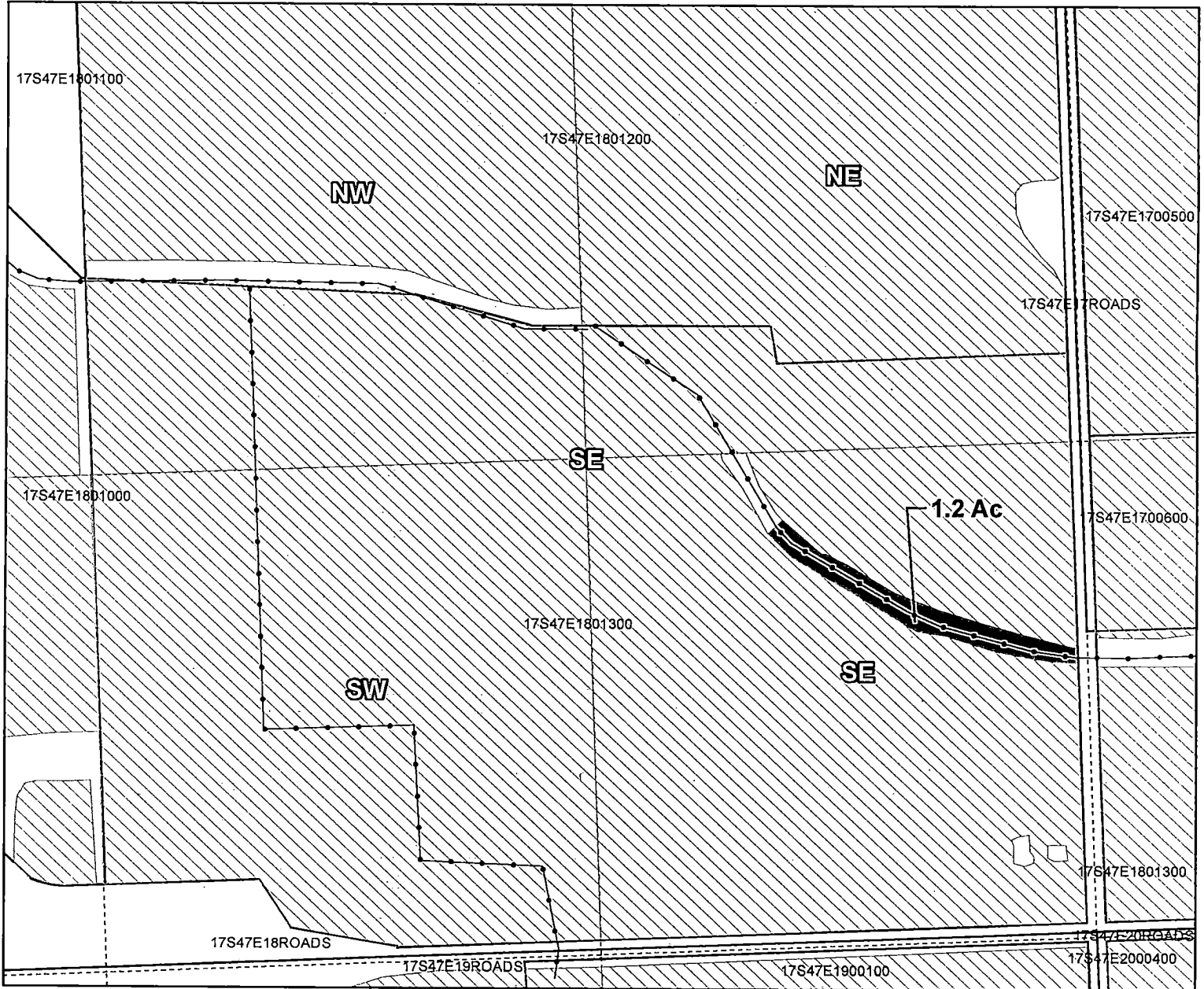
RECEIVED

JAN 03 2022

OWIRD



Certificates: 75691
for Tony Ferrarin



Taxlot 1300, 17S47E18: 1.2 Acres On, 37.2 Acres Total (Cert #75691)

- Pipelines and Canals
- Transfer
- Taxlots
- Primary Water Right



1 inch = 400 feet

13885

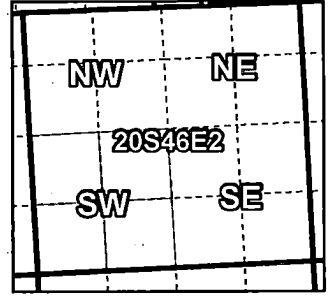
Owyhee Irrigation District

2021 District Transfer Application "On" Map

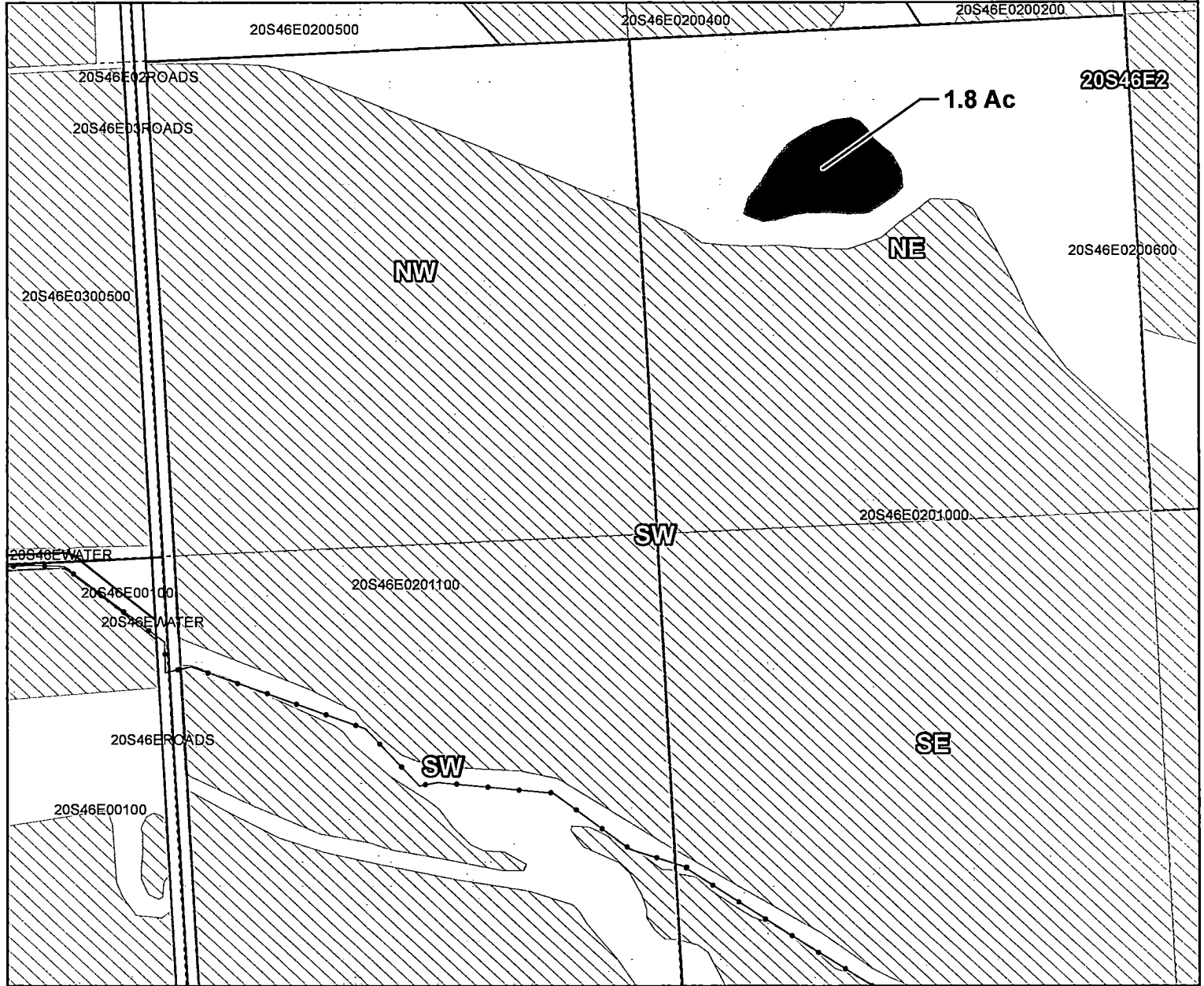
RECEIVED

JAN 03 2022

OWRD



Certificates: 75691
for Stoney Schulthies



Taxlot 1000, 20S46E2 NESW: 1.8 Acres On, ~~0.00~~^{22.0} Acres Total (Cert #75691)

- Pipelines and Canals
- Transfer
- Taxlots
- Primary Water Right

13885



1 inch = 400 feet

Prepared by Owyhee Irrigation District | December 2021

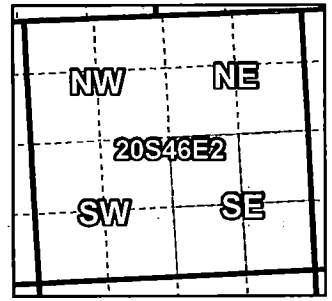
Owyhee Irrigation District

2021 District Transfer Application "Off" Map

RECEIVED

JAN 03 2022

OWRD



Certificates: 75691
for Stoney Schulthies



Taxlot 1000, 20S46E2 SWSE: 1.8 Acres Off, 0.00 Acres Remaining (Cert #75691)

- Pipelines and Canals
- Transfer
- Taxlots
- Primary Water Right



1 inch = 400 feet

13885

Prepared by Owyhee Irrigation District | December 2021

Owyhee Irrigation District

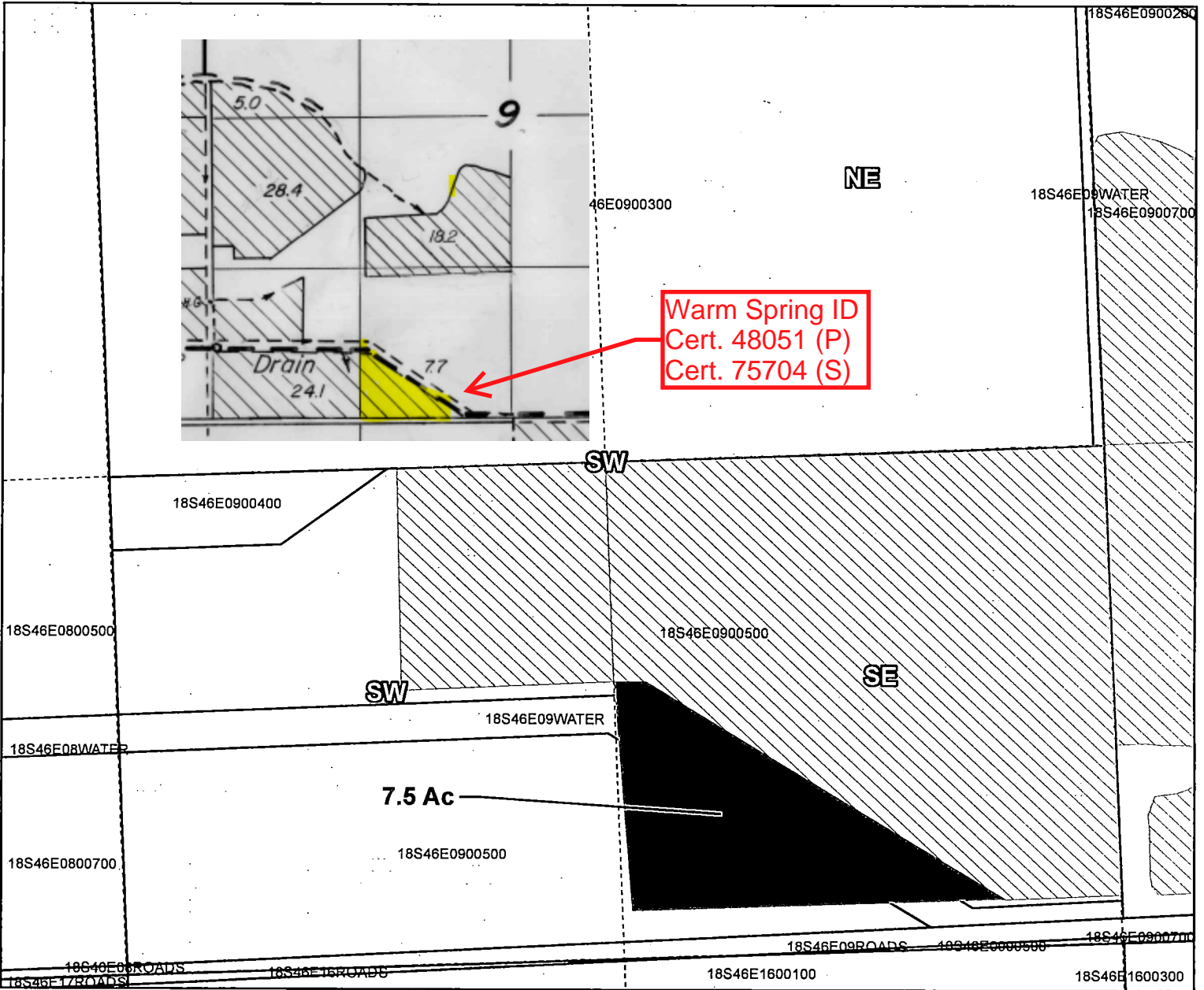
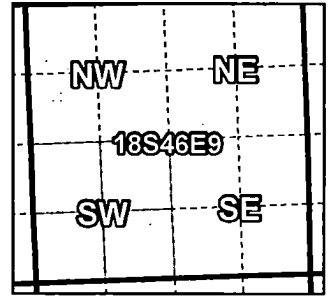
2021 District Transfer Application "On" Map

Certificates: 75691
for Russell Herriman

RECEIVED

JAN 03 2022

OWRD



Taxlot 500, 18S46E09 SESW: 7.5 Acres On, 36.1 Acres Total (Cert #75691)

- Pipelines and Canals
- Transfer
- Taxlots
- ▨ Primary Water Right

13885



1 inch = 400 feet

