

Crook County

T 14 R 15 Sec. 33 Tax Lot 109, 110

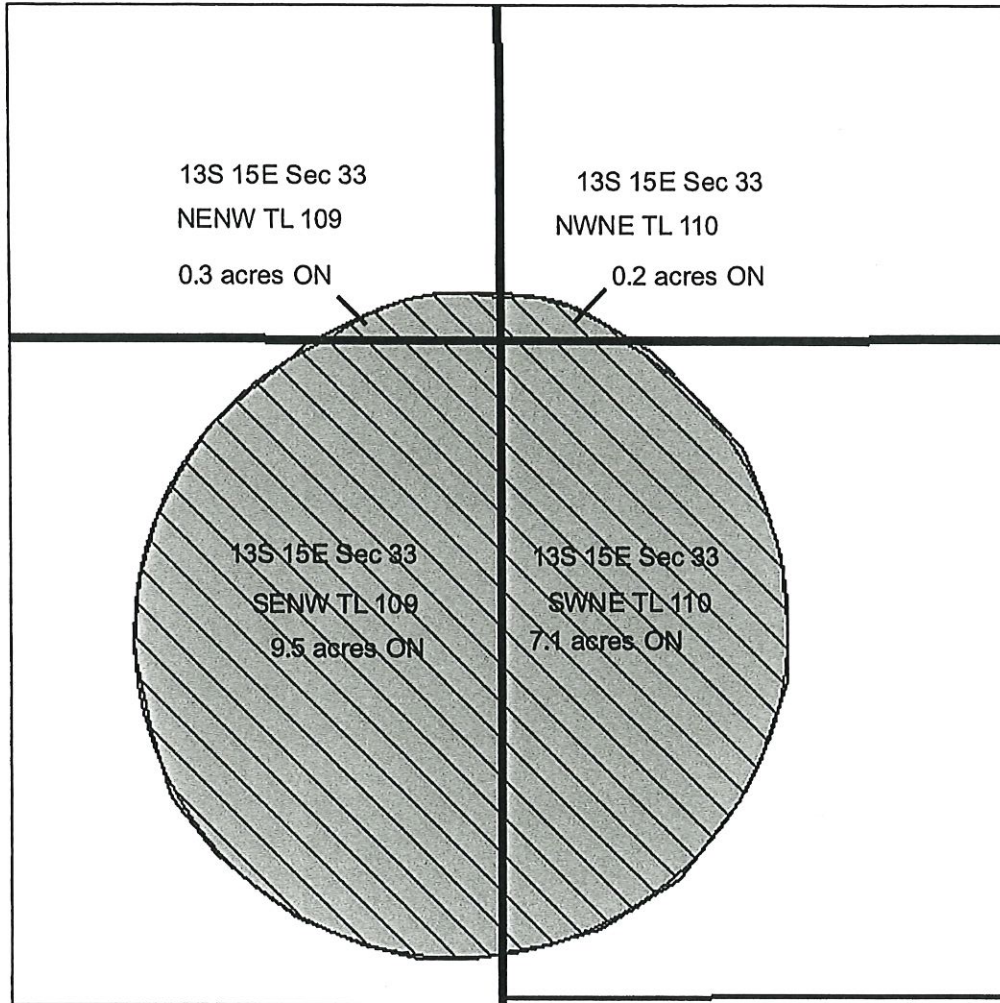
T-13838

E-RECEIVED
10/18/2023
OWRD

NE,SE, NW,SW Of The NW,NW,NE,NE




ON Map





1 in = 400 ft

Certificate #: 82246 IR - 82247 IS

 Transfer


 Less than 5 acres

 Cert 82246 IR

 Cert 82247 IR

 Tax Lot

 Cert 82246 IR / 82247 IS

 Cert 82249 IS

 QQ

RECEIVED
10/15/23



Beneficial use

John Dehler

Acres: 17.1 acres ON

Crook County

T 14S R 15E Sec. 17 Tax Lot 400

E-RECEIVED
10/18/2023
OWRD

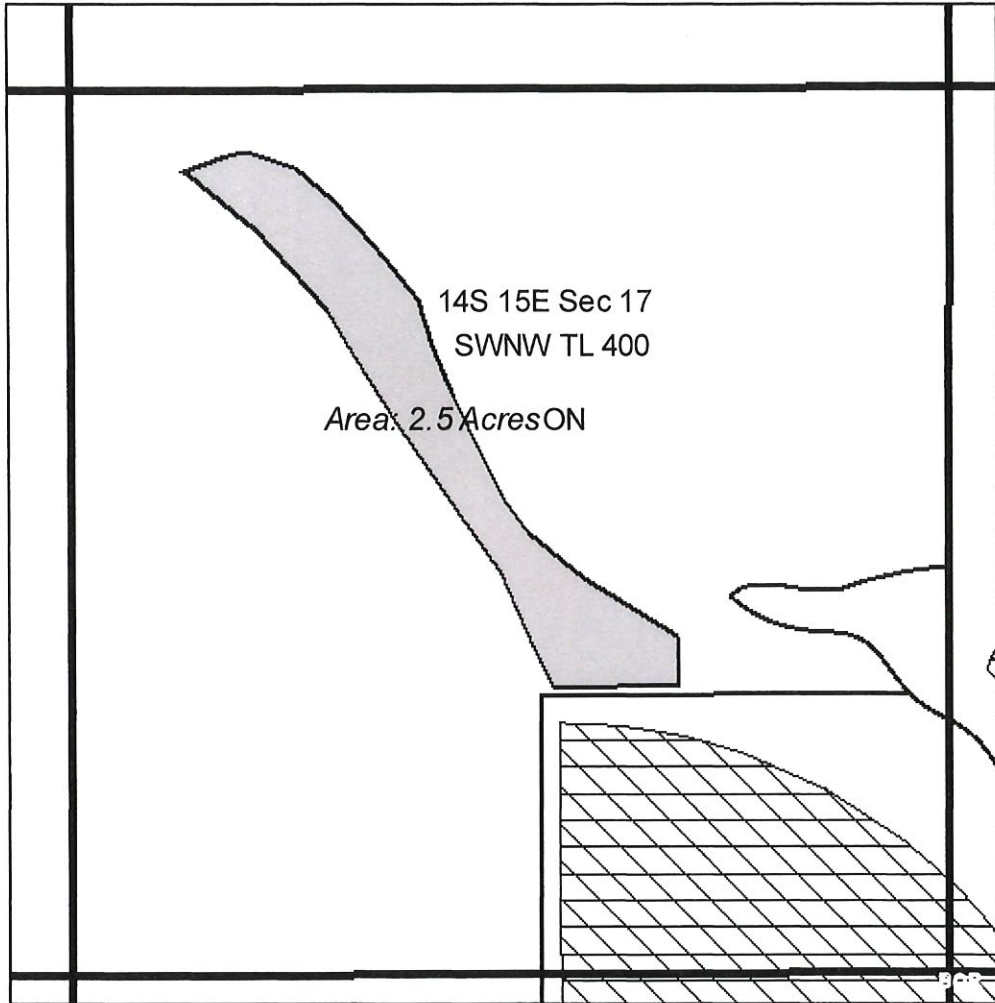
T-13838

RECEIVED
10/15/23

SW Of The NW



ON Map



1 in = 400 ft

Certificate #: 82246 IR - 82247 IS

■ Transfer

▨ Cert 82246 IR

▩ Cert 82246 IR / 82247 IS

⊗ Less than 5 acres

□ Cert 82247 IR

□ Cert 82249 IS

□ Tax Lot

□ QQ



Beneficial Use

John Fahlstrom

Acres: 2.5

Crook County

T 14 R 16 Sec. 26 Tax Lot 200

E-RECEIVED
10/18/2023
OWRD

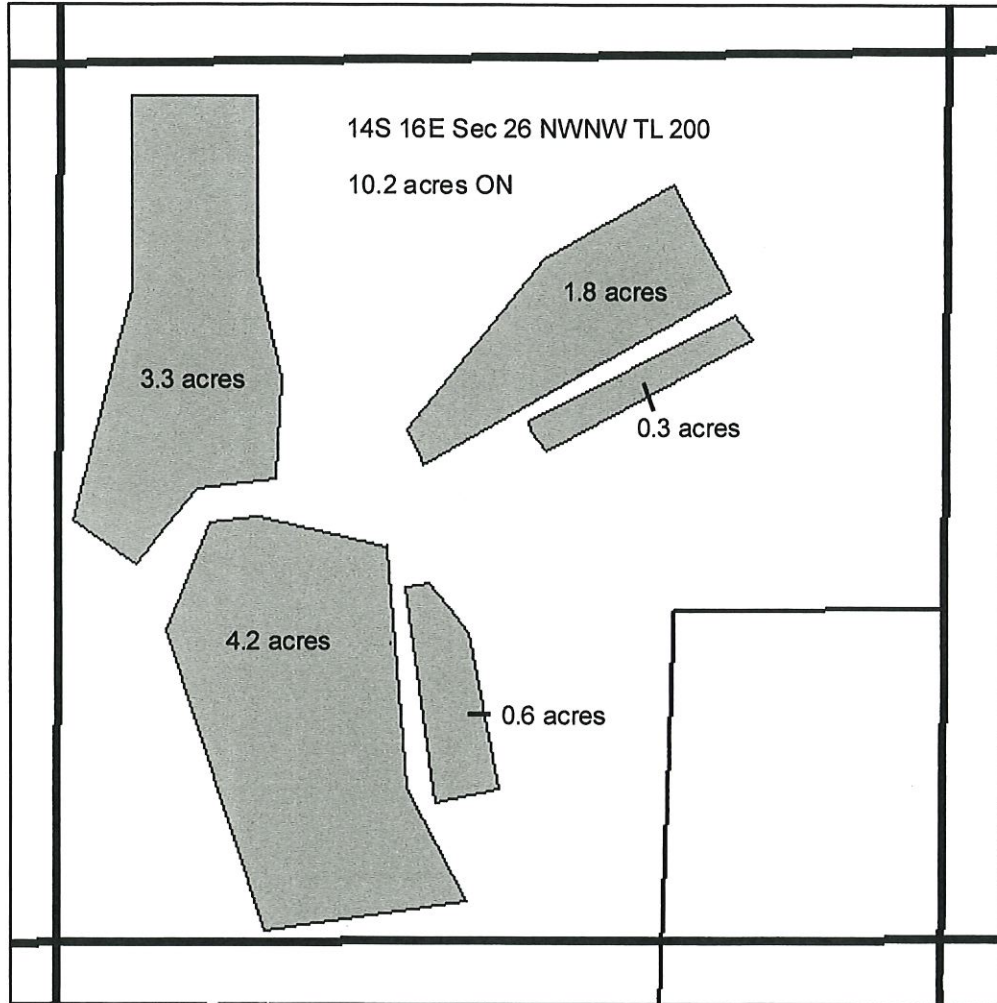
T-13838

NW Of The NW

RECEIVED
10/15/23



ON Map



1 in = 400 ft

Certificate #: 82246 IR

Transfer

Less than 5 acres

Cert 82246 IR

Cert 82247 IR

Tax Lot

Cert 82246 IR / 82247 IS

Cert 82249 IS

QQ



Beneficial use

James Petersen

Acres: 10.2 ON

Crook County

T 14S R 15E Sec. 5 Tax Lot 300

E-RECEIVED
10/18/2023
OWRD

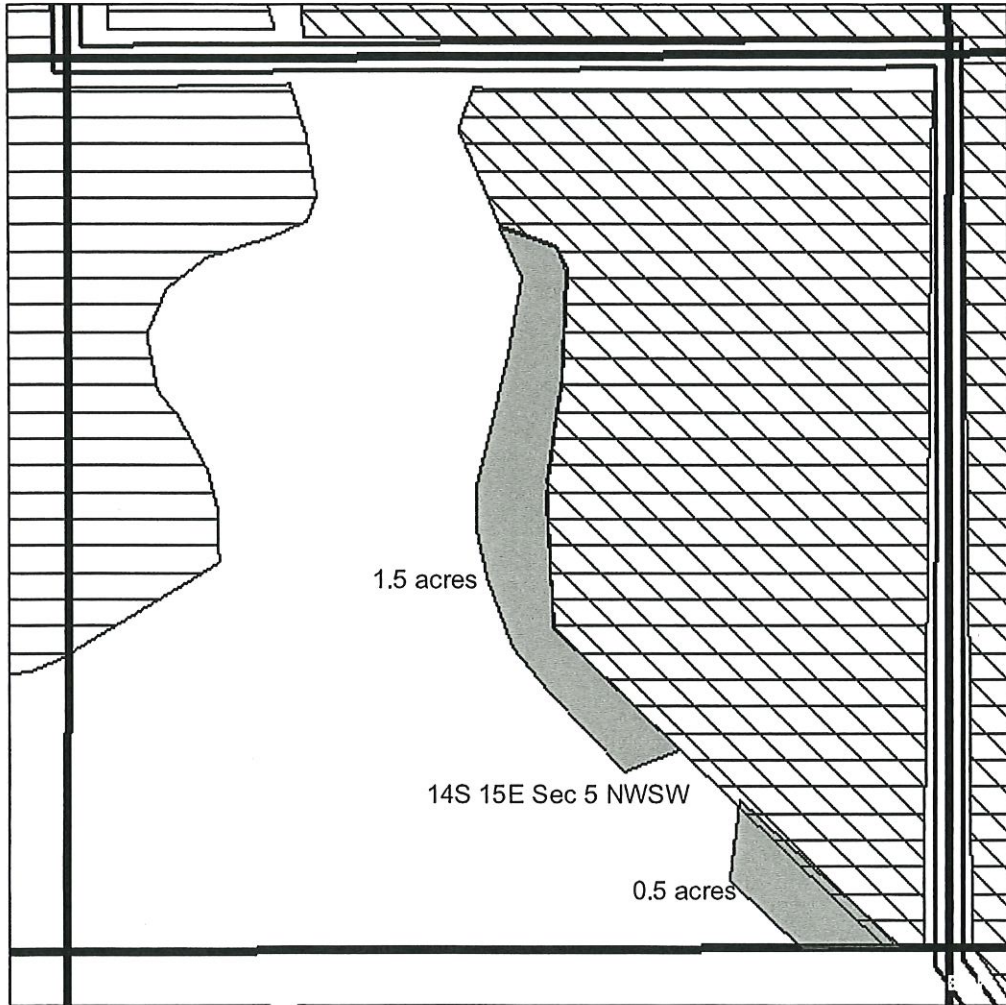
NW Of The SW

T-13838



RECEIVED
10/15/23


ON Map





1 in = 400 ft

Certificate #: 82246 IR 82247 IS


 Transfer


 Less than 5 acres

 Cert 82246 IR

 Cert 82247 IR

 Tax Lot

 Cert 82246 IR / 82247 IS

 Cert 82249 IS

 QQ



Beneficial Use

William Guthrie

Acres: 2.0 acres ON