

**T14S R12E, WM
DESCHUTES COUNTY, OR**

RECEIVED
NOV 14 2023

OWRD

● Well

POU IR C-96192 "OFF"

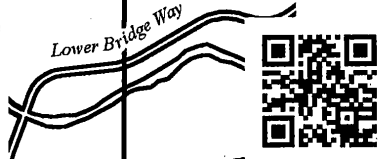
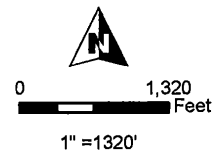
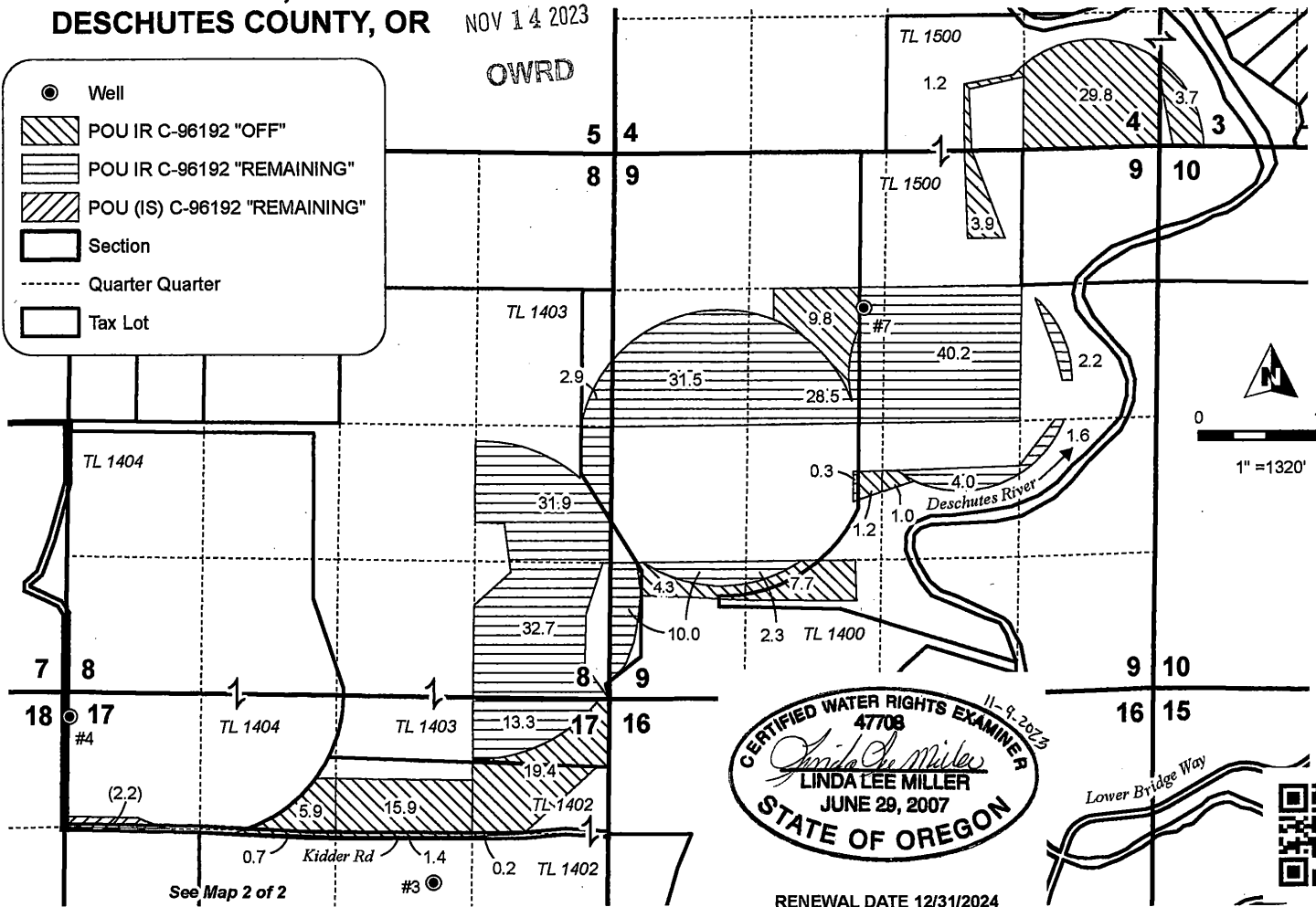
POU IR C-96192 "REMAINING"

POU (IS) C-96192 "REMAINING"

Section

Quarter Quarter

Tax Lot



RENEWAL DATE 12/31/2024

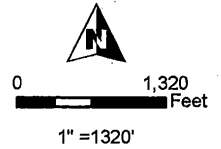
Date: 11/8/2023
PERMANENT TRANSFER MAP
Pinnacle Utilities, LLC (Big Falls Ranch)
Cert: 96192 4/13/1967 Priority (OFF / REMAINING RIGHT MAP 1 OF 2)

This map is not intended to provide legal dimensions or locations of property ownership lines.

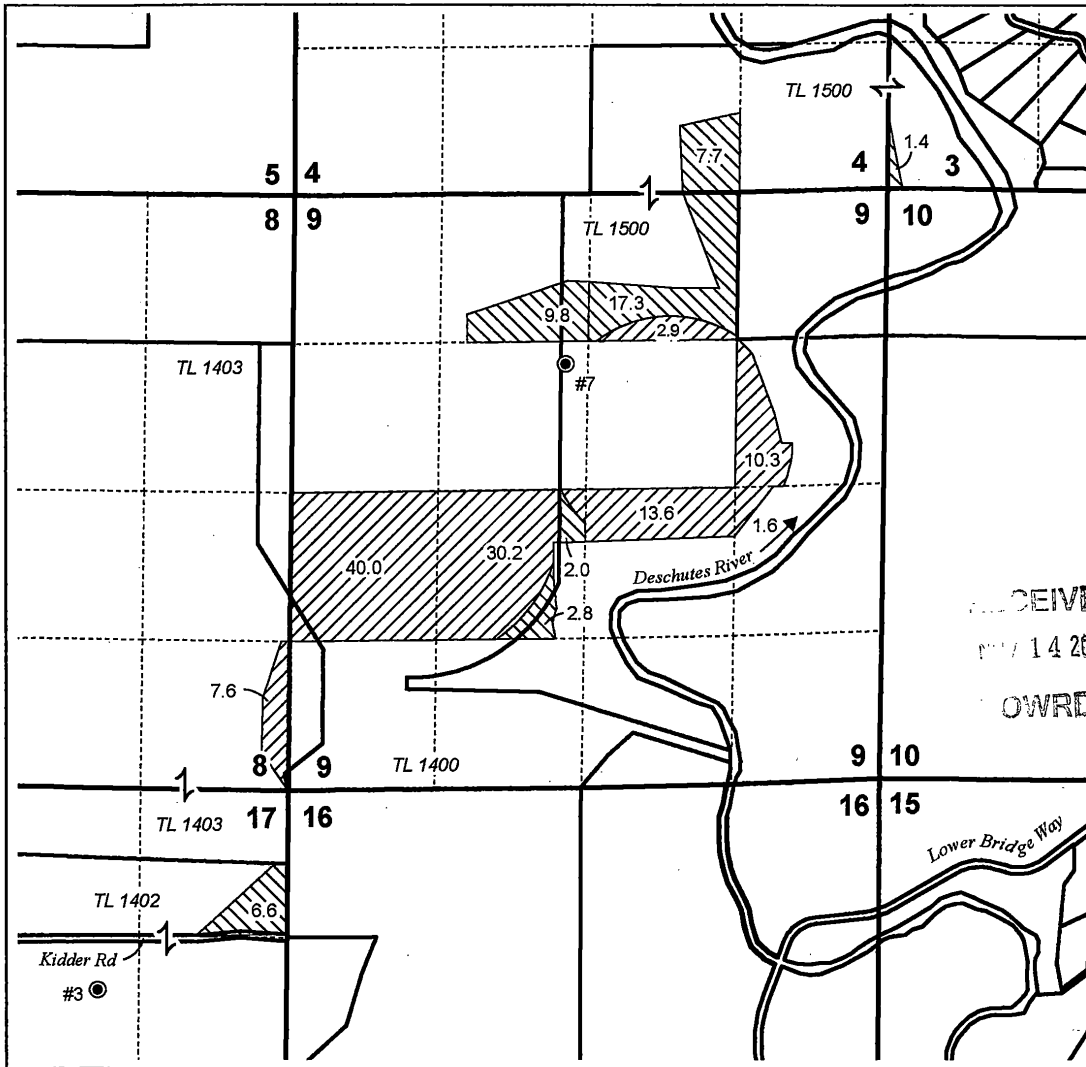
WATER RIGHT SERVICES, LLC
PO BOX 1830, BEND, OR 97709
WWW.OREGONWATER.US CCB # 197121
johnshort@usa.com 541-389-2837

14350 -

**T14S R12E, WM
DESCHUTES COUNTY, OR**



- Well
- POU IR C-96190 "OFF"
- POU IR C-96190 "REMAINING"
- Section
- Quarter Quarter
- Tax Lot



RECEIVED
NOV 14 2023
COWRD



RENEWAL DATE 12/31/2024



Date: 11/8/2023
PERMANENT TRANSFER MAP
Pinnacle Utilities, LLC (Big Falls Ranch)
 Cert: 96190 4/13/1967 Priority (OFF / REMAINING RIGHT MAP 1 OF 1)

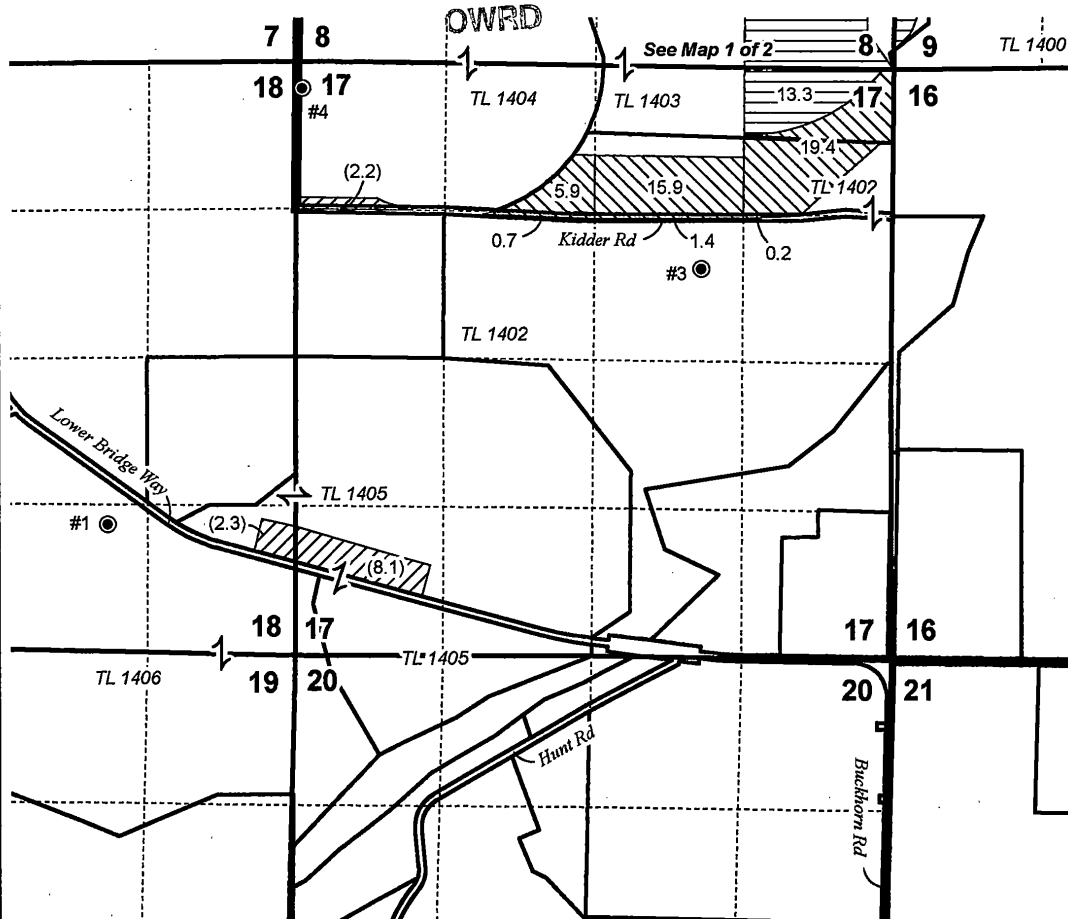
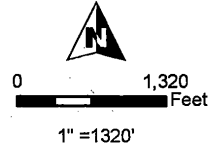
This map is not intended
 to provide legal dimensions
 or locations of property
 ownership lines.

WATER RIGHT SERVICES, LLC
 PO BOX 1830, BEND, OR 97709
WWW.OREGONWATER.US CCB # 197121
 johnshort@usa.com 541-389-2837

1 1 2 5 0 -

RECEIVED
NOV 14 2023

**T14S R12E, WM
DESCHUTES COUNTY, OR**



- Well
- POU IR C-96192 "OFF"
- POU IR C-96192 "REMAINING"
- POU (IS) C-96192 "REMAINING"
- Section
- Quarter Quarter
- Tax Lot



RENEWAL DATE 12/31/2024



Date: 11/8/2023

**PERMANENT TRANSFER MAP
Pinnacle Utilities, LLC (Big Falls Ranch)**

Cert: 96192 4/13/1967 Priority (OFF / REMAINING RIGHT MAP 2 OF 2)

This map is not intended to provide legal dimensions or locations of property ownership lines.

WATER RIGHT SERVICES, LLC
PO BOX 1830, BEND, OR 97709
WWW.OREGONWATER.US CCB # 197121
johnshort@usa.com 541-389-2837

14350 -

**T14S R12E, WM
DESCHUTES COUNTY, OR**

NOV 14 2023

OWRD 0



2,000 Feet

1" = 2000'

⊙ Deep Canyon Creek POD "ON"

● Well (POA's for Rem. Rights)

--- Deep Canyon Creek

--- Pipeline

□ Section

--- Quarter Quarter

□ Tax Lot



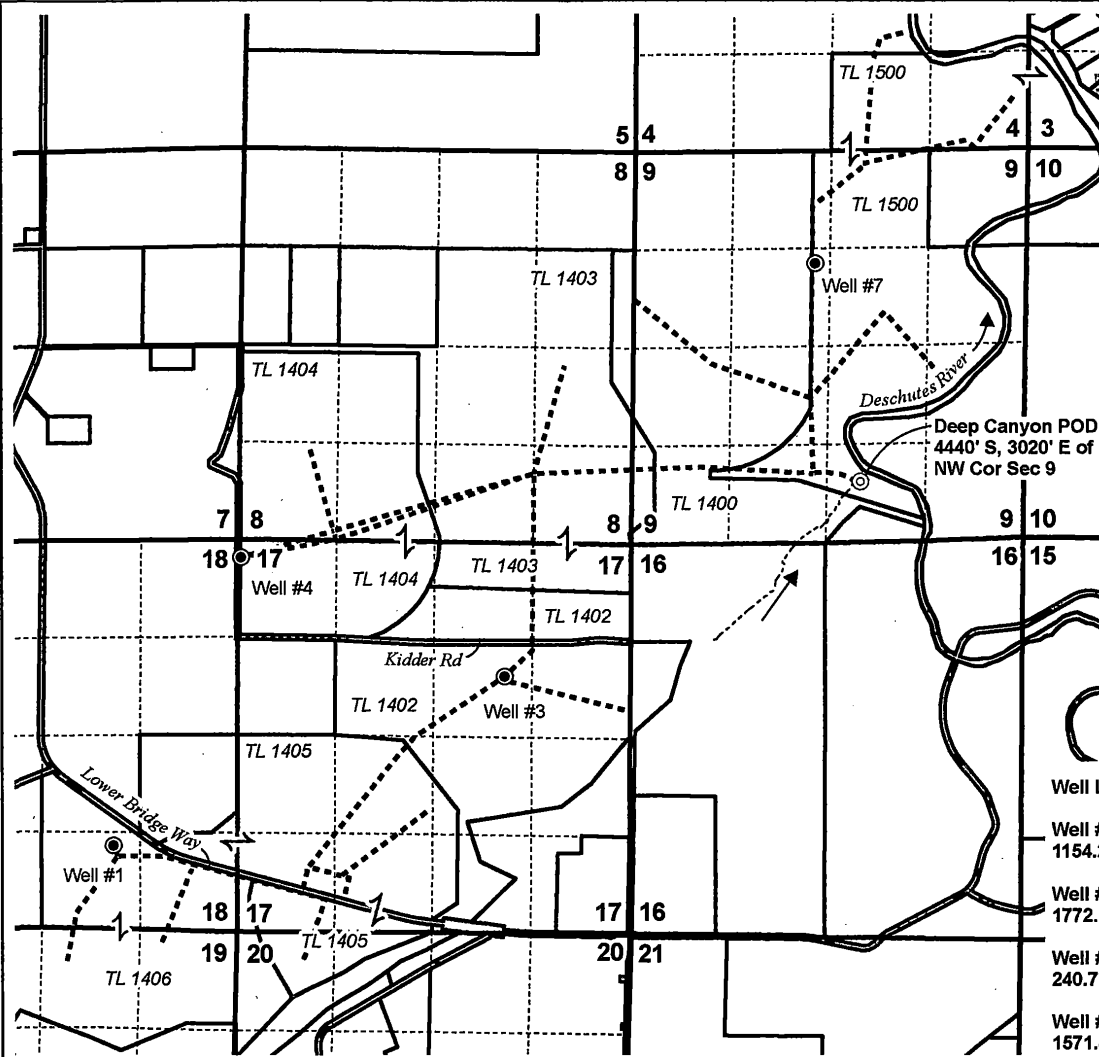
Well Locations: RENEWAL DATE 12/31/2024

Well #1 (DESC 2100):
1154.2' N, 1680.6' W of SE Cor Sec 18

Well #3 (DESC 2087/L-122702):
1772.1' S, 1706.6' W of NE Cor Sec 17

Well #4 (DESC 2098/L-122703):
240.7' S, 32.2' E of NW Cor Sec 17

Well #7 (DESC 768/L-122706):
1571.4' S, 2862.6' W of NE Cor Sec 9



Date: 11/8/2023

PERMANENT TRANSFER MAP
Pinnacle Utilities, LLC (Big Falls Ranch)
POA/POD & Delivery System Map




This map is not intended to provide legal dimensions or locations of property ownership lines.

WATER RIGHT SERVICES, LLC
PO BOX 1830, BEND, OR 97709
WWW.OREGONWATER.US CCB # 197121
johnshort@usa.com 541-389-2837

**T14S R12E, WM
DESCHUTES COUNTY, OR**

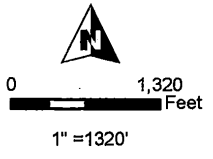
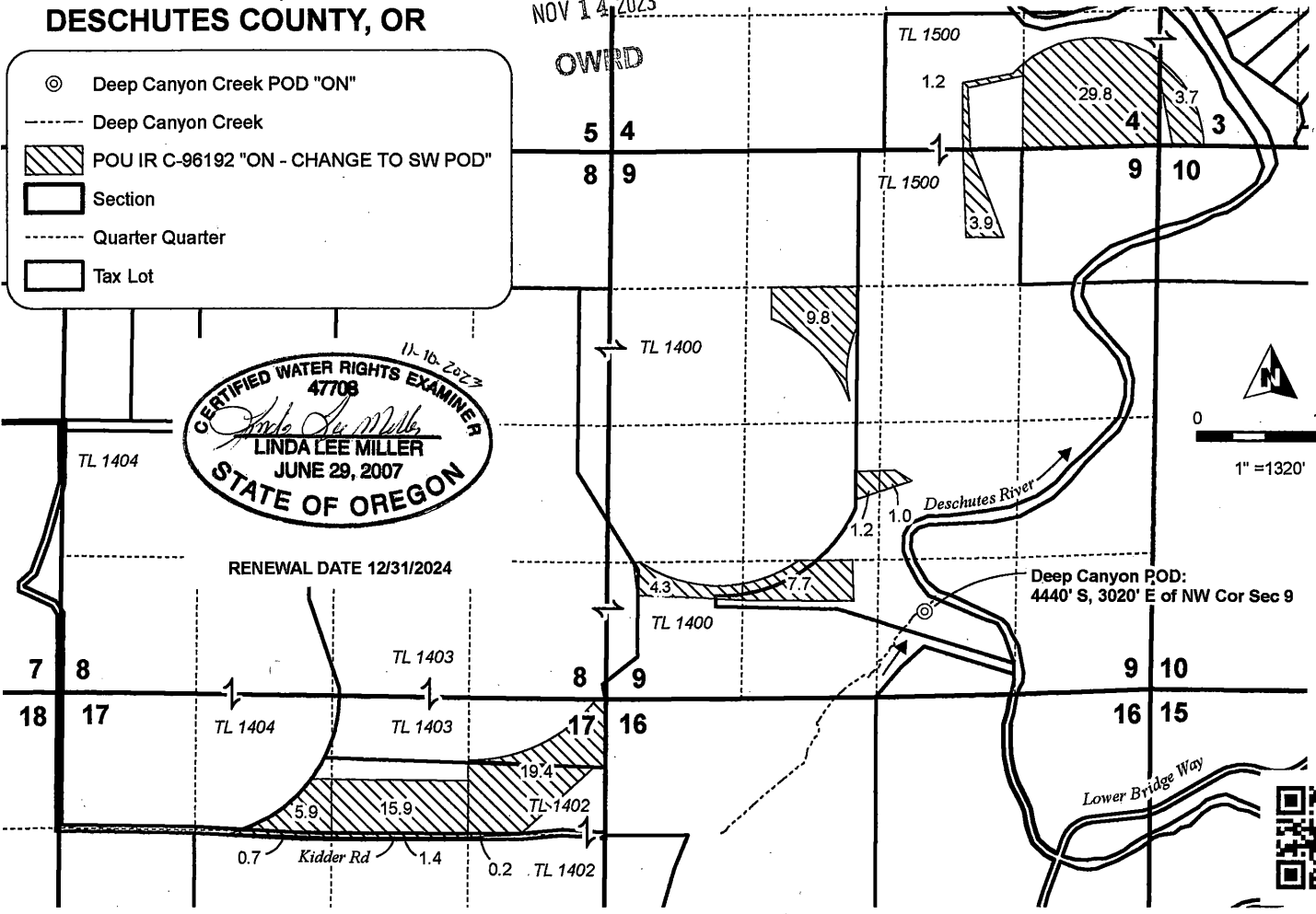
RECEIVED
NOV 14 2023

OWRD

⊙ Deep Canyon Creek POD "ON"
 - - - - - Deep Canyon Creek
 POU IR C-96192 "ON - CHANGE TO SW POD"
 Section
 - - - - - Quarter Quarter
 Tax Lot

11-16-2023
 CERTIFIED WATER RIGHTS EXAMINER
 47708
Linda Lee Miller
 LINDA LEE MILLER
 JUNE 29, 2007
 STATE OF OREGON

RENEWAL DATE 12/31/2024



Date: 11/8/2023 **PERMANENT TRANSFER MAP**
Pinnacle Utilities, LLC (Big Falls Ranch)
 Cert: 96192 4/13/1967 Priority (ON MAP 1 OF 1)

This map is not intended to provide legal dimensions or locations of property ownership lines.

WATER RIGHT SERVICES, LLC
 PO BOX 1830, BEND, OR 97709
WWW.OREGONWATER.US CCB # 197121
 johnshort@usa.com 541-389-2837

1 1 9 2 0

**T14S R12E, WM
DESCHUTES COUNTY, OR**

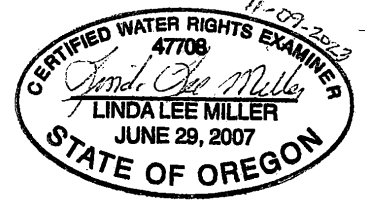


RECEIVED
NOV 14 2023

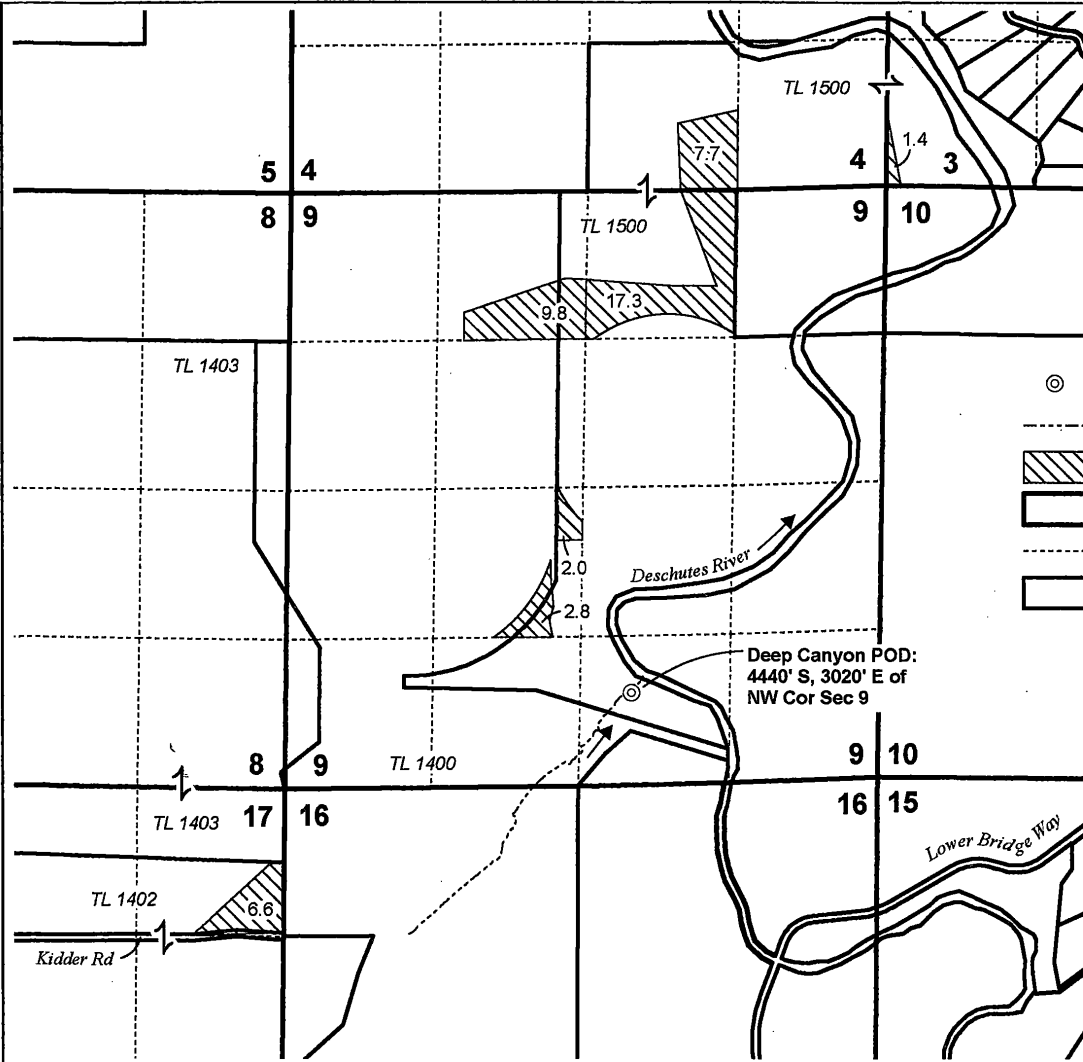
0 1,320 Feet
1" = 1320'

OWRD

- ⊙ Deep Canyon Creek POD "ON"
- - - - - Deep Canyon Creek
- POU IR C-96190 "ON - CHANGE TO SW POD"
- Section
- - - - - Quarter Quarter
- Tax Lot



RENEWAL DATE 12/31/2024



Date: 11/8/2023

**PERMANENT TRANSFER MAP
Pinnacle Utilities, LLC (Big Falls Ranch)**

Cert: 96190 4/13/1967 Priority (ON MAP 1 OF 1)

This map is not intended to provide legal dimensions or locations of property ownership lines.

WATER RIGHT SERVICES, LLC

PO BOX 1830, BEND, OR 97709
WWW.OREGONWATER.US CCB # 197121
johnshort@usa.com 541-389-2837

14350 -