

Permanent Transfer - Del Strubhar - of 4.2 acres under C 10970

SECTION

45

TOWNSHIP 55, RANGE 1W, W. M. FROM lands

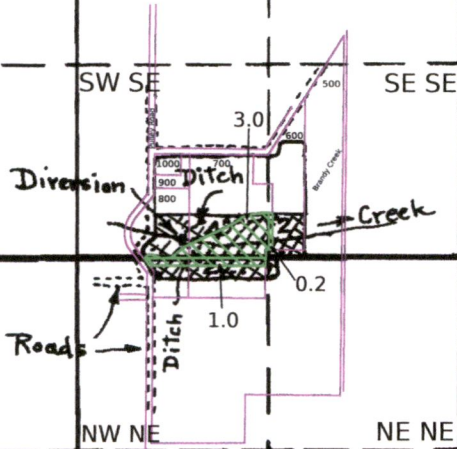
North



EXPIRES: 2023.12.31

35

36



Legend

- Not part of this transfer
- FROM Lands

Scale

1" = 1320'

2

RECEIVED

NOV 29 2023

OWRD

APPLICATION No. 13620

PERMIT No. 9776

14358 -

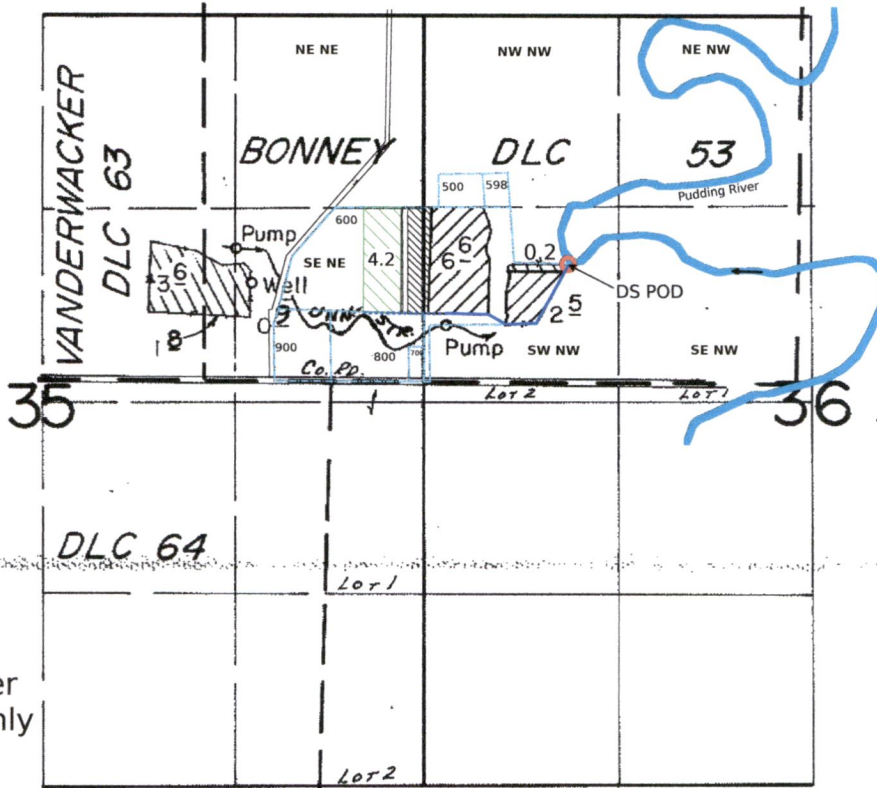
Permanent Transfer of C 10970 for Del Strubhar - 2023

T. 4S., R. 1W., W.M.

TO Lands

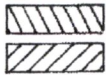


EXPIRES: 2023.12.31



Legend

Not part of this Transfer
shown for reference only



TO Lands

Tax Lot

MainLine

Buried - 4" Aluminium
Above Ground - 4" Aluminium

Scale: 1" = 1320'

RECEIVED
NOV 29 2023
OWRD

FINAL PROOF SURVEY

UNDER

DS POD Location:

in the SW1/4 NW1/4, as
projected within DLC 53,
Sect. 36, T 4S, R 1W, W.M.
940' N and 1000' E from the
W 1/4 Corner, DLC 53.

Application No. G-8357. Permit No. G-7862....
IN NAME OF

.....WILLIAM N. STRUBHAR.....

Surveyed May 8..... 19.84, by B.W. BISHOP.....

14358 -